



(Comp. No. 291359)
GOVERNMENT OF ARUNACHAL PRADESH
FINANCE, PLANNING & INVESTMENT DEPARTMENT
(PLANNING & INVESTMENT DIVISION)
A.P. CIVIL SECRETARIAT:: ITANAGAR

Dated, the 6th March 2026.

ORDER

Approval is hereby accorded for an additional allocation of **Rs. 14,523.20 lakh (Rupees one hundred forty-five crore twenty-three lakh twenty thousand only)** to the Rural Works Department for the implementation of 962 nos. projects/ works appended as **Annexure- 'A'** during the current financial year 2025-26. The same will be regularized at the time of finalization of RE 2025-26.

2. Utilization of fund is subject to adherence to the following:
- This allocation is purely indicative in nature and this shall be utilized by the departments only after verifying the actual requirement and observance of guidelines and all the financial rules, regulations, provisions, prescribed in GFR, DFPR, etc. & guidelines/circulars/ OM's/ directives issued by the CVC, MoF, MHA, Gol, Administrative Ministries of Gol & GoAP from time to time in this regard in letter & spirit without fail.
 - The department shall incur expenditure only after the necessary allocation of fund and budgeting in consultation with the Finance, Planning & Investment Department of the Budget Division which will be regularised at the time of finalization of RE 2025-26.
 - The nodal department and the executing agency (wherever applicable) shall maintain proper coordination and ensure that works are executed as per prescribed norms/ specifications.
 - The scheme should be completed as per the timeline so that there is no cost or time overrun.
 - Fund should be utilized during current financial year for the purpose for which it is allocated and cannot be diverted for any other purpose.
 - No revised estimate/ cost escalation and change of scheme will be allowed.**
 - Department should ensure that there is no duplicity of the works with any other schemes/ projects proposed/sanctioned by the State Govt./ Govt. of India. If any discrepancies is detected, the concerned department should immediately bring it to the notice of Planning & Investment Department before commencement of execution of the work. Diversion of fund to other works in such cases will not be permitted.
 - Concerned Commissioner/Secretary will monitor and review the progress of implementation of the scheme/ project at regular intervals and shall ensure timely submission of quarterly progress report, utilization certificate, photographs and completion certificate etc. as applicable only after necessary review/ verification at their level.
 - Violation of above instruction/guidelines will be the sole responsibility of the officers concerned. Further, the amount only as actually required should be used and the balance amount if any, should be surrendered.
3. This is issued with the approval of the Competent Authority.

(R.K. Sharma) IAS
Commissioner (Planning & Investment)



File No. PLNG-11014/1/2025-O/o, DIR-SP-FPID-Part(39) 14858

Memo No. PLNG-11014/1/2025-O/o, DIR-SP-FPID-Part(39)
Copy for information to:-

Dated, the 6th March 2026.

- 1) The PPS to Hon'ble Chief Minister, GoAP, Itanagar.
- 2) The PS to Hon'ble Deputy Chief Minister, GoAP, Itanagar.
- 3) The US to the Chief Secretary, GoAP, Itanagar.
- 4) The SPA to Commissioner (Finance), GoAP, Itanagar.
- 5) The PA to Secretary (RWD), GoAP, Itanagar.
- 6) The Chief Engineer (RWD-D&P), GoAP, Itanagar.
- 7) The Under Secretary (Budget/Finance- D), GoAP, Itanagar.
- 8) The SRA (Budget), GoAP, Itanagar.
- 9) Office copy.

(R.K. Sharma) IAS
Commissioner (Planning & Investment)



ANNEXURE-'A'

Department: Rural Works Department

(Rs. in lakh)

Sl. No.	Name of Scheme	District	Estimated Cost	Fund allocated during 2025-26
1	2	3	4	5
1	C/o RLR at Horupathar (Chainage 0 km to 1 km), Dibang Valley District.	Dibang Valley	50.00	12.50
2	C/o RLR at Denlo, Roing, Lower Dibang Valley	Lower Dibang Valley	35.00	8.75
3	C/o Link road from Molom road to Kigong area at Rungong in Siang District, (Chainage 0-1.00KM)	Siang	50.00	12.50
4	C/o Rural Link Road at Labo area in Pasighat East Siang District	East Siang	50.00	12.50
5	Land Development for Horticulture Field at Hukanjuri, Borduria in Tirap District.	Tirap	70.00	17.50
6	C/o Link road from Main road to Helipad via SHC, Community hall in Kaho village, Kibitho Circle, Anjaw	Anjaw	200.00	50.00
7	C/o retaining wall at Logi Geku on Kamba-Durik road to Horticulture Garden, Kamba, West Siang District	West Siang District	25.00	6.25
8	C/o RLR from Lipu-Jeyi road to Pigi Menggo area at Bagra under Bagra Circle in West Siang district.	West Siang	400.00	100.00
9	C/OoSuspension Bridge over Khambuwa river between Motongsa village and T.R Camp, Miao in Rima Putok circle.	Changlang	25.00	6.25
10	C/o approach road from Gyangkhar PMGSY road to Flaimey	Tawang	42.00	10.50
11	C/o FSB (Steel Decking) over Lohit river to Connect Pangung village in Anjaw District (Span-320) Mtrs	Anjaw	210.00	52.50
12	C/o road from Josam village to Mikong village (Ch: 450 Mtr to 2.50 KMS) under Ruksin Circle, East Siang District.	East Siang	50.00	12.50
13	C/o Road from Gobo to Mangnang (400 Mtr) to Peneng river under Ruksin circle.	East Siang	50.00	12.50
14	C/o road from Tartan to Dhanang village (Ch: 0 Mtr to 2 Kms) under Ruksin Circle.	East Siang	50.00	12.50
15	C/o Internal road at Poplung village under Ruksin circle.	East Siang	40.00	10.00
16	C/o Road from Ruksin-Debing road to Community WRC Field Tilak under Ruksin Circle.	East Siang	30.00	7.50
17	C/o Road from Josam to Riyang Community WRC field under Ruksin Circle.	East Siang	30.00	7.50
18	C/o ring road from NH-13 to Lipong Tse Kharsa, Jang Tawang District	Tawang	63.21	15.80
19	C/o Protection Wall and RCC Drain at Barkang Tang Tsangmu, Tawang	Tawang	30.00	7.50
20	C/o Wall at Khrimu Toth, Tawang	Tawang	20.00	5.00
21	C/o Land protection work near PWD colony at Poma village,, Papum Pare District.	Papumpare	40.00	10.00
22	C/o Protection work on Moyin Nallah at Moyin village, Sangdopotu circle, Papum Pare District.	Papumpare	40.00	10.00
23	C/o Link road from PWD road to Kori village in Changlang District	Changlang	30.00	7.50
24	C/o Potter Track from Nachibom to Diktchik, District Bichom	Bichom	20.00	5.00
25	C/o RCC Retaining wall at welcome gate colony, Nafra, Bichom district	Bichom	20.00	5.00
26	C/o Compound wall and Protection wall around Multipurpose hall at Nakhu village, District Bichom	Bichom	50.00	12.50
27	C/o Protection wall at Staff colony Nafra, Bichom District	Bichom	20.00	5.00
28	C/o Protection wall at Khallong village near J.N.V school Nafra, Bichom District	Bichom	20.00	5.00
29	C/o Community Fence for Mithun at Challang village, District Bichom	Bichom	20.00	5.00
30	C/o Drain from Gipyang Bulu old village to Nahlo new village in Bichom District	Bichom	20.00	5.00
31	C/o Storm Water Drain near Hydro power office, New Bomdila, District West Kameng	West Kameng	20.00	5.00
32	C/o Community Fencing for Mithun at Lapusa village, District Bichom	Bichom	20.00	5.00




(Rs. in lakh)

Sl. No.	Name of Scheme	District	Estimated Cost	Fund allocated during 2025-26
1	2	3	4	5
33	C/o Retaining Wall near Govt. Middle School, Sekong, Bichom District	Bichom	20.00	5.00
34	C/o CC footsteps with Steel aluminium supporting railing from main road to Kameng river under Sangbia village, District East Kameng	East Kameng	20.00	5.00
35	C/o Porter track from Yangto to Yume Salak, District East Kameng	East Kameng	20.00	5.00
36	C/o CC Wall at Dikrong Nallah Village-I Nirjuli, Papumpare District	Papumpare	20.00	5.00
37	C/o Retaining wall at Yom 2, Uppper Yachuli	Keyi Panyor	20.00	5.00
38	C/o Protection wall, culvert and drainage at Jilyu village, Lower Subansiri	Lower Subansiri	20.00	5.00
39	C/o Retaining wall at Byoni Village, Ziro	Lower Subansiri	50.00	12.50
40	C/o Construction of Porter Track from Nayang to Tumche under Kra Daadi District	Kra Daadi	20.00	5.00
41	C/o CC pavement from PMGSY road to community Hall at Sate-1 under Sarli circle, Kurung Kumey	Kurung Kumey	20.00	5.00
42	C/o Improvement of approach road of forest colony Likhabali, District Lower Siang	Lower Siang	20.00	5.00
43	C/o Improvement of road Deke to Lite at Tirbin, District Lepareda	Leparada	20.00	5.00
44	C/o Retaining wall and CC steps at Red Put Village, Basar, Leparada District	Leparada	20.00	5.00
45	C/o Retaining wall near district library office Aalo dist. West Siang	West Siang	20.00	5.00
46	C/o road from Old Plon village to Polytechnic College, Namphai Circle, Miao Sub Division	Changlang	50.00	12.50
47	C/o retaining wall at Thanka village, Tawang	Tawang	49.00	12.25
48	C/o CC drain at Thanka village, Tawang	Tawang	45.00	11.25
49	C/o retaining wall at tadungwa Manjushree, Tawang	Tawang	45.00	11.25
50	C/o RCC drain near Manjushree, Tawang	Tawang	40.00	10.00
51	C/o Land Protection wall to protect main road at Fandarkang Audung, Tawang	Tawang	50.00	12.50
52	C/o Protection wall at Diversion road from Highway to Kitpi Hydel, Tawang.	Tawang	40.00	10.00
53	C/o approach road from Jiram PMGSY road to Pogiam Yerlo at Yigi Yerlo, Upper Subansiri District.	Upper Subansiri	90.00	22.50
54	C/o Diversion road from Thingbhu-Hydel to Mago village under Thingbhu Sub Division in Tawang District.	Tawang	1,000.00	100.00
55	C/o Link road from Eki to Eng under Namsing Circle, East Siang District.	East Siang	50.00	12.50
56	C/o Link road fromm Eng to Jiktung under Namsing circle, East Siang District.	East Siang	50.00	12.50
57	C/o approach road from Motum Village to Tali under Mebo circle, East Siang District.	East Siang	50.00	12.50
58	C/o Motorable road agriculture road at Hiya village under Nyapin Administrative Circle, Kurung Kumey District.	Kurung Kumey	70.00	17.50
59	C/o RLR from 1.5 KM Mithun Grazing area to Chihungo in Lower Dibang Valley District,	Lower Dibang Valley	200.00	50.00
60	C/o Retaining wall at Pekong Village, Tuting.	Upper Siang	30.00	7.50
61	C/o approach road from NH415 to Kro Colony at Banderdewa, Papum Pare District	Papumpare	100.00	25.00
62	C/o Protection wall and Drain at Lower Yawn Colony, Naharlagun	Papumpare	50.00	12.50
63	C/o Suspension bridge over Tange river to connect Pingik to Pinging under Tali Circle.	Kra Daadi	50.00	12.50
64	C/o Protection wall at Netaji Subhash Chabdra Awaisya Vidyalaya residential School Yomcha, west Siang District.	West Siang	50.00	12.50
65	C/o Protection wall near Sile Petrol Depot on Liromoba -Rise PMGSY road, Liromoba, West Siang District.	West Siang	50.00	12.50
66	C/o protection wall at Tura Tara om Liromoba - Rise PMGSY road Liromoba, West Siang District.	West Siang	20.00	5.00
67	C/o Protection work at Yekki Rao, Kamba village, West Siang District.	West Siang	50.00	12.50



(Rs. in lakh)

Sl. No.	Name of Scheme	District	Estimated Cost	Fund allocated during 2025-26
1	2	3	4	5
68	C/o Protection work at Yoggo area, Kamba village, West Siang District.	West Siang	50.00	12.50
69	C/o Protection work at Dego Kamki, Kamba, West Siang District.	West Siang	50.00	12.50
70	C/o Gabion structure at Boh stream in Boje Pare village under Darak Circle, West Siang District.	West Siang	50.00	12.50
71	C/o approach road at Tagu area, Libu Bene in Kamba Circle, West Siang District.	West Siang	50.00	12.50
72	C/o approach road from Bopu PMGSY road to Sese Putu, Liromoba, West Siang District.	West Siang	50.00	12.50
73	C/o approach road from Ragi-Doke road to Sipa Helipad under Yomcha circle, West Siang District.	West Siang	50.00	12.50
74	C/o New road connection to Kaya area at Gamkak village, Yomcha, West Siang District.	West Siang	50.00	12.50
75	C/o road from BRTF road to Pari, Kamba circle, West Siang District.	West Siang	50.00	12.50
76	C/o retaining wall near Power House Kamba, West Siang District.	West Siang	50.00	12.50
77	C/o Community Hall at Karbak Dubi, Kamba, West Siang District.	West Siang	50.00	12.50
78	C/o Protection work at MG Colony in Keyak, Kamba, West Siang District	West Siang	30.00	7.50
79	C/o approach road at Bejjo Yorlo to new Police Station Darak, West Siang District.	West Siang	40.00	10.00
80	C/o CC foot path at Jumli area in Boje Pare village under Darak circle, West Siang District.	West Siang	30.00	7.50
81	C/o Retaining wall at Jumli area in Lipu Yomcha village, West Siang District.	West Siang	25.00	6.25
82	C/o CC drain at Biji Oppo area at National Highway, Kamba, West Siang District	West Siang	50.00	12.50
83	C/o CC drain at Liromoba Town, West Siang District.	West Siang	40.00	10.00
84	C/o Protection wall at Kato Kolu Tok area, Kamba, West Siang District.	West Siang	50.00	12.50
85	C/o Porter Track from Liya Morang residential School to 18th Mile Camp, East Kameng District	East Kameng	20.00	5.00
86	C/o Porter Track from Taffo village to Pobe Sulung village, East Kameng District.	East Kameng	20.00	5.00
87	C/o Gate and Parking Lot at Thingbhu, Tawang District.	Tawang	80.00	20.00
88	C/o approach road to New Cultural Centre Mago, Tawang District.	Tawang	150.00	37.50
89	C/o approach road from Main road to Dogi village under Darka, West Siang District.	West Kameng	50.00	12.50
90	C/o P/wall near EKSWCO Gate, Seppa in East Kameng District.	East Kameng	40.00	10.00
91	C/o approach road with CC pavement at Dukam Colony under Medical Line Seppa, East Kameng District.	East Kameng	45.00	11.25
92	Strengthening and upgradation of RLR at Bunting village in Khonsa from main road in Khonsa District	Tirap	120.00	30.00
93	C/o RCC retaining wall and drainage Channel at Upper Nyorch village, papum Pare District	Papumpare	75.00	18.75
94	C/o approach road from Main road to Sub-Centre at Meorang Camp, Dafri, East Kameng District	East Kameng	85.00	21.25
95	C/o Breast Wall at SSB Line Koloriang, Kurung Kumey District	Kurung Kumey	100.00	25.00
96	C/o approach road from Main road to ALC Colony, Chayangtajo, East kameng District	East Kameng	50.00	12.50
97	C/o protection wall to protect community Agricultural land at Tarawa Yangfo village, East Kameng District.	East Kameng	50.00	12.50
98	C/o porter track from Pongsen (MK Road) to Kamhua Noknu village, Pongchau Circle, Longding District	Longding	50.00	12.50
99	C/o RLR from NH 713 A to Teshi Colony, Yupia, papu Pare District	Papumpare	50.00	12.50
100	C/o internal link road from PMGSY road to Joha village, Sagalee Circle.	Papumpare	50.00	12.50
101	C/o Link road PMGSY road to Ngudang Village, Sagalee Papum Pare District.	Papumpare	50.00	12.50



(Rs. in lakh)

Sl. No.	Name of Scheme	District	Estimated Cost	Fund allocated during 2025-26
1	2	3	4	5
102	C/o road from Polytechnic college Tawang to Barkhateng village, Tawang 2nd Phase	Tawang	188.44	47.11
103	C/o Road to Rukmo Lemo Community Fish Pond area, Dibang Valley District.	Dibang valley	15.00	3.75
104	C/o Link Road to Kaling Pathat, Lower Dibang Valley District	Lower Dibang valley	20.00	5.00
105	C/o Road to Gitung area, Lower Dibang Valley District.	Lower Dibang valley	20.00	5.00
106	C/o approach road (30 Mtrs) from main road to Timey Phu, Tawang	Tawang	25.00	6.25
107	C/o Link road at Simari, Lower Dibang Valley District	Lower Dibang valley	30.00	7.50
108	C/o Link road at Balek, Lower Dibang Valley District	Lower Dibang valley	30.00	7.50
109	C/o Mini Cultural Hall at Kangteng village, Tawang District	Tawang	30.00	7.50
110	C/o Traditional Wel Come Gate at Khinmey Village, Tawang	Tawang	30.00	7.50
111	C/o Mini Cultural Hall at Teli village, Tawang	Tawang	30.00	7.50
112	C/o CC steps and protection wall at Seru Meith village Tawang	Tawang	40.00	10.00
113	C/o Retaining wall at Tallo-Budhi PMGSY road, Manipolyang village, Ziro Lower Subansiri District	Lower Subansiri	50.00	12.50
114	C/o retaining wall at Deed General Ground, Keyi Panyor District	Keyi Panyor	50.00	12.50
115	C/o retaining wall and repair of Slab Culvert at Keliya PMGSY road, Keliya village Lower Subansiri District.	Lower Subansiri	50.00	12.50
116	C/o road from Kardong to Goge area at Pegging Botte Riga Siang	Siang	50.00	12.50
117	C/o Link road from mYingo to Laje, Riew Siang District.	Siang	50.00	12.50
118	C/o road from Rebo Township to Rebo Water Supply Point, Siang District.	Siang	50.00	12.50
119	C/o Link road from at Goying area Riew, Siang District.	Siang	50.00	12.50
120	C/o Community toilet at Lamnio-II, East Kameng District	East Kameng	50.00	12.50
121	C/O Pany approach road, East Siang District	East Siang	50.00	12.50
122	C/o Drainage system at Bane, East Siang District	East Siang	50.00	12.50
123	Land Development at Lenko area, East Siang District	East Siang	50.00	12.50
124	River training work at Romdo, East Siang District	East Siang	50.00	12.50
125	River Training work at Kusi area, East Siang District	East Siang	50.00	12.50
126	C/o Drainage system at Rame, East Siang District.	East Siang	50.00	12.50
127	C/o Protection wall at Takuk Yarda Colony Naharlagun, Papum Pare District.	Papumpare	50.00	12.50
128	C/o approach road fro School road to Middle School Colny at Old Laptang under Borduria Circle, Tirap District	Tirap	100.00	25.00
129	C/o road to Guru Padmasambhawa Mani at Centre at Khajalang, Nafra, Bichom District	Bichom	100.00	25.00
130	C/o road from Pegging to Rrilung, Riga, Siang District.	Siang	100.00	25.00
131	C/o WRSB over Kameng river between river between Lamnio and Venia Village, East Kameng District.	East Kameng	120.00	30.00
132	C/o Road from Dumli Geko to Siirm Putu, Gepen Kamle District	Kamle	150.00	37.50
133	C/o Fortifying the road linking from Krema Pao to Raro Sollung at Krema Pao, East Kameng District	East Kameng	200.00	50.00
134	Strengthening and restoration of RCC retaining wall and laying of FMGSB at L-34 on Tamsang Yangfo road, East Kameng District	East Kameng	200.00	50.00
135	C/o road from PMGSY road to Jane, Yaki Village under Sangram Circle, Kurung Kumey District.	Kurung Kumey	200.00	50.00
136	C/o RCC box drain from Ketchenga Nala to New College campus Tawang	Tawang	270.00	67.50
137	C/o CC pavement, Protection wall and CC drain at road from Tenga -Foot hill road to Community Horti-Agri farm at Ramalingam, West Kameng District.	West Kameng	275.00	68.75
138	C/o CC pavement road of RWD complex under Chayangtajo, East Kameng District.	East Kameng	300.00	75.00
139	Upgradation of road from BRO Chhagarh road to Marmang village under Thingbhu circle,, Tawang District	Tawang	650.33	100.00



(Rs. in lakh)

Sl. No.	Name of Scheme	District	Estimated Cost	Fund allocated during 2025-26
1	2	3	4	5
140	C/o RLR from High way to Piyyi with CC pavement, West Siang measuring 2 km.	West Siang	200.00	50.00
141	Repair and Maintenance of RLR at Namsai	Namsai	50.00	12.50
142	C/o Retaining Wall at Kabu Village Aalo, West Siang District	West Siang	50.00	12.50
143	C/o CC Pavement from New Seppa to Charwa Colony, Seppa	East Kameng	101.89	25.47
144	C/o Community Hall at Duchok village.		70.00	17.50
145	Construction of Retaining Wall at Kodak Tinali, ADC HQ, Kodak	Upper Subansiri	60.00	15.00
146	C/o Community Playground at Karam Village under Siyum Circle.	Upper Subansiri	80.00	20.00
147	C/o Road from PMGSY Road to Moby Village under Chetam Circle, Upper Subansiri District.	Upper Subansiri	1,000.00	100.00
148	C/o Suspension bridge at Sitin river from Lamdik to Tamiri Rijo via Rite village under Daporijo circle upper subansiri Dist. Arunachal Pradesh	Upper Subansiri	150.00	37.50
149	C/o Connectivity road from Puk to Yupia Multipurpose Fish Pond Piang.	Keyi Panyor	250.00	62.50
150	RRM wall at Grekhang Rong, Gyangkhar village, Tawang.	Tawang	48.05	12.01
151	C/o Protection walls and Pucca Side Drain at road from Tawang-Bomdila BRO road (Balemrong) to Khromten Gonpa.		1,178.50	100.00
152	C/o road from Yibuk Gingkong to Dorak bedang, Yibuk village under Boleng Circle, Siang District.	Siang	30.00	7.50
153	C/o RLR from PMGSY road to Ligam area Tarak village under Pangin Circle Siang District.	Siang	30.00	7.50
154	C/o Two Unit community club at Silatoo Kachari village in Lekang Circle.	Namsai	30.00	7.50
155	C/o Meditation centre at Dewa Chandu Kewar Sho at Kyableng, Tawang	Tawang	30.00	7.50
156	C/o Protection wall in between of Adola and Lungdur village under Kalaktang, West Kameng District.	West Kameng	30.00	7.50
157	Maintenance of Thukman Agriculture road at Shergaon under West Kameng District.	West Kameng	30.00	7.50
158	Special repair & Maintenance of the road from OKSRT road to Dengzi under West Kameng District.	West Kameng	30.00	7.50
159	Repair and restoration of Kalaktang Township roads under RWD Kalaktang Sub Division West Kameng District.	West Kameng	50.00	12.50
160	C/o Approach road to Chimkhar (Morshing) with CC Pavement and drainage system under Kalaktang West Kameng District.	West Kameng	40.00	10.00
161	C/o Boundary wall and Guest House at Pema Choiling culture centre at Rupa West kameng	West Kameng	35.00	8.75
162	C/o Protection wall with football barrier near football ground betchelling under kalaktang West Kameng	West Kameng	30.00	7.50
163	C/o Protection wall at Thupten Choiling culture centre road at Kalaktang West Kameng.	West Kameng	20.00	5.00
164	Rustom and stage at Singchung MPCC Ground West Kameng	West Kameng	80.00	20.00
165	C/o Type-II Quarter for RWD Staff at Singchung in West kameng District	West Kameng	50.00	12.50
166	C/o Protection wall and boundary wall for staff qtrs at RWD Colony Singchung in West kameng District	West Kameng	50.00	12.50
167	C/o CC Pavement, CC Drain and protection wall at Tassam Morang, East Kameng.	East Kameng	150.00	37.50
168	C/o Protection wall at Labang Yare, East Kameng District.	East Kameng	100.00	25.00
169	C/o Protection wall near Roney bridge, East Kameng District.	East Kameng	50.00	12.50
170	C/o Approach road from Rawa PMGSY road to Roney area near Pakke river, East Kameng District.	East Kameng	50.00	12.50
171	C/o Retaining/Breast wall along PMGSY road to Rawa, East Kameng District.	East Kameng	50.00	12.50
172	C/o Land Development work for Community at Lamrah village.	East Kameng	40.00	10.00



(Rs. in lakh)

Sl. No.	Name of Scheme	District	Estimated Cost	Fund allocated during 2025-26
1	2	3	4	5
173	Slip clearance of road from Venia PMGSY road to Lamrah village.	East Kameng	40.00	10.00
174	C/o Porter Track from Namsa Lamrah to Nampu Bagang Village.	East Kameng	40.00	10.00
175	C/o Porter Track at Richi Lamgu village.	East Kameng	30.00	7.50
176	C/o Land Development and RCC wall at Talukso Soro	East Kameng	40.00	10.00
177	C/o Protection wall at PK New Seppa Colony, East Kameng District	East Kameng	20.00	5.00
178	C/o Protection wall near Govt. Sec. School Pabua, East Kameng District	East Kameng	20.00	5.00
179	C/o Retaining Wall at Bebo Colony NT, East kameng District	East Kameng	40.00	10.00
180	C/o Protection Wall at Milla Nallah Pampoli, East Kameng District	East Kameng	40.00	10.00
181	C/o Retaining Wall at Lower ALC Line Colony Opp-DUDA East Kameng Dist.	East Kameng	20.00	5.00
182	C/o Protection wall at Upper Bebo Colony Seppa	East Kameng	20.00	5.00
183	C/o RCC Retaining Wall at Boso (RL) Colony Seppa, East Kameng District	East Kameng	20.00	5.00
184	C/o Retaining and Compound Wall at Kongo Wessang Seppa, East Kameng District	East Kameng	40.00	10.00
185	C/o approach road from Kuchi Nallah to Chunku Sangdo Farm at Upper ALC Line Seppa East Kameng District	East Kameng	30.00	7.50
186	C/o CC Steps, CC Drain and Protection Wall at West Takerpu Seppa, East Kameng District	East Kameng	20.00	5.00
187	C/o Protection/ reinforcement Wall at Rulap Hamba Pinda under Pakoti Circle in East Kameng District	East Kameng	20.00	5.00
188	C/o Protection Wall at Hydrel Colony near Pacha river, East Kameng District	East Kameng	20.00	5.00
189	Renovation /restoration of Dedubo Haging bridge at Seppa, East Kameng District	East Kameng	20.00	5.00
190	C/o CC pavement road from Pakoti Road CRC Church, East Kameng District	East Kameng	20.00	5.00
191	C/o Protection Wall at Kuchi Nalla (DD) Seppa, East Kameng District	East Kameng	20.00	5.00
192	C/o Protection Wall at 3 Km at Langsi Camp Seppa, East Kameng District	East Kameng	20.00	5.00
193	C/o Mule Track from Ningcho to Champing.	East Kameng	80.00	20.00
194	C/o Retaining wall at Changku near Rostrum at Loffa village in East Kameng Dist.	East Kameng	25.00	6.25
195	C/o Retaining wall near APEX Bank, Seppa.	East Kameng	25.00	6.25
196	C/o Approach road from Nepuwa PWD road to Langkiyapo.	East Kameng	25.00	6.25
197	C/o Retaining wall at Yalopu near Old DC Bungalow.	East Kameng	25.00	6.25
198	C/o Protection wall at macha & Kameng river adjoining point at Sagkam colony, Seppa	East Kameng	40.00	10.00
199	C/o Link road (FC) from Lellung to new Langte Pobe.	East Kameng	50.00	12.50
200	C/o Retaining wall Mina Pahar, Seppa	East Kameng	25.00	6.25
201	C/o Rostrum at Lellung village general ground	East Kameng	25.00	6.25
202	C/o WRSB at Tapabo meme agri field at Pakote Pobe.	East Kameng	35.00	8.75
203	C/o Colony approach road AT Dungkam colony, Seppa in East Kameng District.	East Kameng	30.00	7.50
204	C/o Protection wall at Pagia Valley colony, Seppa.	East Kameng	30.00	7.50
205	C/o Rest Stoppage and I LOVE FENGCHHE in East Kameng Dist	East Kameng	40.00	10.00
206	C/o Protection at Gungda Soko, Lumdung in East Kameng District.	East Kameng	20.00	5.00
207	C/o Rostrum at Rilloh General Ground, Pakke Kessang District.	Pakke Kessang	40.00	10.00
208	C/o Selfie Point at Seijosa Town, Pakke Kessang District.	Pakke Kessang	25.00	6.25
209	CC Pavement work from New Seramso to Power grid road, Pakke Kessang District.	Pakke Kessang	40.00	10.00
210	C/o Rural link road (RLR) at Hara Hapa, Hostalam.	Papumpare	50.00	12.50
211	C/o CC protection wall with drainage system near Kholie Nallah at Jollang Road, Itanagar.	Papumpare	50.00	12.50



(Rs. in lakh)

SI. No.	Name of Scheme	District	Estimated Cost	Fund allocated during 2025-26
1	2	3	4	5
212	C/o RCC land protection work at Nerba colony, ESS sector, Itanagar.	Papumpare	35.00	8.75
213	C/o Land Protection wall at Ajin Colony-II, Itanagar.	Papumpare	45.00	11.25
214	C/o CC Pavement with drainage from 'O' Point Padam Prayer centre to main road, Sanglo Putung-III, Itanagar.	Papumpare	20.00	5.00
215	C/o Retaining wall to protect Agricultural land at Sepia Koro Hapa of Jollang, Itanagar	Papumpare	50.00	12.50
216	C/o Retaining wall at Sepia Koro, Jollang Itanagar.	Papumpare	50.00	12.50
217	C/o Land Protection at Rini Nallah near Coming Prayer centre, Itanagar.	Papumpare	10.00	2.50
218	C/o RCC slab culvert and Retaining wall at on road from Old Mengio to Tapo, Papum Pare District.	Papumpare	50.00	12.50
219	C/o RCC Retaining wall on road from Kamrung to Kullung, Papum Pare District.	Papumpare	50.00	12.50
220	C/o Improvement & Widening of road from Kullung to Tapo, Papumpare District.	Papumpare	40.00	10.00
221	C/o RRM retaining wall at Birup Nallah on road from Kamrung to Kullung, Papum Pare District.	Papumpare	40.00	10.00
222	C/o Approach road from Sagalee-Mengio road to Sangriang Sepia Happa at Sangriang Village, Papum Pare District.	Papumpare	20.00	5.00
223	C/o Gabion road at Bikcha Langne on road from Sakiang to Jajing Tapo, Papum Pare District.	Papumpare	50.00	12.50
224	C/o Boundary wall of Health & Wellness Centre, Nimte, Sagalee, Papum Pare District.	Papumpare	20.00	5.00
225	C/o Approach road from Leporiang HQ to Quarry Point, Pape river, Papum Pare Dist.	Papumpare	10.00	2.50
226	C/o Protection work at Pape-Sango RWD road, Papum Pare Dist.	Papumpare	10.00	2.50
227	C/o Approach road Ralang river to Dipe Kuro, Silsango, Papum Pare Dist.	Papumpare	40.00	10.00
228	C/o CC Footpath at Rachi village, Papum Pare District.	Papumpare	15.00	3.75
229	C/o Link road Nyopang-I to Jarp Happa, Silsango, Papum Pare Dist.	Papumpare	40.00	10.00
230	C/o Protection work at Sibi Village near ACH, Yupia under Parum Pare Dist.	Papumpare	50.00	12.50
231	C/o Protection wall at Pumi Pumte River Tri-Junction for Agri & Horti Paddy Field Garden, Habia Village under Sangdupota circle, Papum Pare.	Papumpare	30.00	7.50
232	C/o PLF office Building at Lower Taraso under Taraso circle, Papum Pare.	Papumpare	20.00	5.00
233	C/o Culvert at Dipu village under Baliyan circle, Papum Pare.	Papumpare	25.00	6.25
234	C/o Landscaping at Papum Poma river festival area at Taraso, Papum Pare.	Papumpare	45.00	11.25
235	C/o Retaining wall/Protection wall at Hong Sibey, Ziro, Lower Subansiri Dist.	Lower Subansiri	40.00	10.00
236	C/o road Luth Charali to iigi Lampi via Myokung, Agyang, Hong, Ziro.	Lower Subansiri	30.00	7.50
237	C/o General ground at Debe village under Chambang circle, Kra Daadi District.	Kra Daadi	50.00	12.50
238	C/o General ground at Higio Gai village under Gangte circle, Kra Daadi District.	Kra Daadi	30.00	7.50
239	C/o General ground at Sango village circle, Kra Daadi Dist.	Kra Daadi	50.00	12.50
240	Additional fund for C/o Tourist Lodge at Tali	Kra Daadi	150.00	37.50
241	C/o Cattle Track on Lengdi to Neomi PMGSY Road	Kra Daadi	30.00	7.50
242	C/o Suspension Bridge at Rocho under Sepaha Tapepek to Rocho under Pipsorang Circle	Kra Daadi	20.00	5.00
243	C/o WRSB over Paye river in between Nikbia to Bikya (75m)	Kra Daadi	20.00	5.00
244	C/o Community Hall at Ha Village, Pipsorang Circle	Kra Daadi	20.00	5.00
245	C/o Protection wall on Dillung to Peel village road at (CH: 6.5 KM) under Panyu circle in Kurung Kumey District.	Kurung Kumey	50.00	12.50
246	C/o Approach road from Riogu to Paya under Nyapin circle in Kurung Kumey District.	Kurung Kumey	50.00	12.50



(Rs. in lakh)

Sl. No.	Name of Scheme	District	Estimated Cost	Fund allocated during 2025-26
1	2	3	4	5
247	Protection work at Hachey Paddy field at Panyu & Pinchi Confluence under Phassang circle.	Kurung Kumey	50.00	12.50
248	C/o Protection wall Dulom to Yekar road.	Upper Subansiri	130.00	32.50
249	C/o CC Pavement road including protection works, CC drain from trans Highway road to Puga Lida, Upper Subansiri District.	Upper Subansiri	200.00	50.00
250	C/o road from Sippi-Sekom PMGSY road to Myorijo community Paddy fields (SH:FC).	Upper Subansiri	40.00	10.00
251	C/o road from PHED WTP road to integrated Agricultural and Horticultural gardens at Gumjarijo under Lejirijo (SH: FC).	Upper Subansiri	30.00	7.50
252	C/o Rural link road from Lechin to Dayam PMGSY road to Chokmi Ningme Community and individual agriculture fields via Cheging village (SH:FC).	Upper Subansiri	30.00	7.50
253	C/o RCC retaining wall on the left bank (Upper Side) of the RCC bridge over the Siniyum river under Gite-Ripa circle, Upper Subansiri District.	Upper Subansiri	40.00	10.00
254	C/o RCC retaining wall on the left bank (lower side) of the RCC bridge over Sinin river under Gite Ripa circle, Upper Subansiri.	Upper Subansiri	40.00	10.00
255	C/o Road from BRTF road to Jungba Lingne (Damba) 500mtrs under Upper Subansiri	Upper Subansiri	50.00	12.50
256	C/o General Ground at Torum happa (Amper Rakhe) under Kamle District	Kamle	25.00	6.25
257	C/o Maintenance and Widening of Link road from NH-13 to Sodrik village under Kamle District	Kamle	45.00	11.25
258	C/o Protection wall between switchyard (Power Station) and BPCL Outlet Acchi Filling Station at Puru Nallah under Kamle District	Kamle	30.00	7.50
259	C/o RCC Protection wall at Tech Pada Tamen-I under kamle District	Kamle	50.00	12.50
260	C/o RLR road from Piri Sago road to Gori-III, Ango village, Basar, Leparada District.	Leparada	20.00	5.00
261	Protection wall to protect bridge and Govt. primary School, Disi at Bure Abu Disi village in Leparada District.	Leparada	20.00	5.00
262	Protection wall at Regi Kargu Gamgi, Basar	Leparada	15.00	3.75
263	C/o retaining wall at Jide near Moba Doke (Bebe), Tirbin at Siki Village and Kodok Stream to protect WRC Field at Tai village.	Leparada	30.00	7.50
264	C/o new Link road from Badak PMGSY road to Sibum River Tirbin.	Leparada	50.00	12.50
265	C/o CC Drain at Abu Koche to protect Community residentail areas at Ragi villager	Leparada	15.00	3.75
266	C/o CC Pavement from National Highway to Chodo Doke Village, Tirbin.	Leparada	40.00	10.00
267	C/o CC Pavement from NH to Lete village, Tirbin.	Leparada	50.00	12.50
268	C/o CC Pavement from Zero Point Gako Dapo to Agam Colony alongwith one no Culvert, Tirbin.	Leparada	20.00	5.00
269	C/o Land Development for Playground at Moba Doke	Leparada	15.00	3.75
270	C/o Land Development for new settlement at Taben (Gungi) under Sago circle.	Leparada	20.00	5.00
271	C/o Link road from Ego Zirdo road to Residential area of Yagar village, new Dari,	Leparada	20.00	5.00
272	C/o Protection wall at Jide near RWD Link road at Pira village, Tirbin	Leparada	30.00	7.50
273	C/o CC Pavement at Hiri Nyigam village, Leparada District.	Leparada	10.00	2.50
274	C/o Retaining wall at (Yagar Area), New Dari, Leparada District.	Leparada	10.00	2.50
275	C/o Protection wall to WRC field at Hento at Hento Rijo new Dari, Leparada District.	Leparada	10.00	2.50
276	Reconstruction/Extension of community hall (Lower Daring) village.	Leparada	10.00	2.50
277	C/o land protection wall to protect residence of Ego Rijo village (Tumi area) under Dari circle, Leparada District.	Leparada	20.00	5.00




(Rs. in lakh)

Sl. No.	Name of Scheme	District	Estimated Cost	Fund allocated during 2025-26
1	2	3	4	5
278	C/o CC pavement of Monya Sector road at Dali.	Leparada	50.00	12.50
279	C/o Construction of road Chekor to Chekor Chiko, under Tirbin circle, Leparada District.	Leparada	15.00	3.75
280	C/o Retaining wall at JN Complex, Rajo area, Basar.	Leparada	30.00	7.50
281	C/o Super-Structure at already constructed abutment at Kangku village of Lower Siang District.	Lower Siang	30.00	7.50
282	C/o. R/Wall at Bomte village under Gensi Circle of Lower Siang District.	Lower Siang	15.00	3.75
283	C/o. Approach Road at Jipu village under Likabali Circle of Lower Siang District.	Lower Siang	20.00	5.00
284	C/o. Community Toilet at Silli Ete village under Likabali Circle of Lower Siang District.	Lower Siang	10.00	2.50
285	C/o. R/Wall at Lika village near Check gate under Likabali Circle of Lower Siang District.	Lower Siang	15.00	3.75
286	Maintenance of Community Dere at Silli village under Likabali Circle of Lower Siang District.	Lower Siang	20.00	5.00
287	C/o. R/Wall at Lower Soi-Gamsar at Gensi under Gensi Circle of Lower Siang District.	Lower Siang	10.00	2.50
288	C/o. R/Wall at Garu Yirdum under Gensi Circle of Lower Siang District.	Lower Siang	15.00	3.75
289	C/o. R/Wall at Sigen Rijo, Gensi under Gensi Circle of Lower Siang District.	Lower Siang	15.00	3.75
290	C/o Link Road from Seren to Egum tea garden, Seren village	Lower Siang	25.00	6.25
291	C/o maintenance of Kakki to Suipu link road, Kaki village	Lower Siang	40.00	10.00
292	C/o Retaining Wall along Jaji Nallah at Pushi Nyorak Village West Siang District	West Siang	10.00	2.50
293	C/o Approach Road from NH-13 to Pagne area of Higi Bagra village, West Siang District	West Siang	10.00	2.50
294	C/o Approach road with protection wall along with land development at Kaum, Yigi Kaum village, West Siang District	West Siang	10.00	2.50
295	C/o Land Development at Mende area, Bene Village West Siang District	West Siang	10.00	2.50
296	C/o Retaining wall and land development at Gellu, Paya village, West Siang District	West Siang	10.00	2.50
297	C/o Approach Road at Oji (Gelu) area Paya Village West Siang District	West Siang	10.00	2.50
298	C/o RRM Retaining Wall at Yashi, Bene Village West Siang District	West Siang	10.00	2.50
299	C/o Retaining Wall on Payor Stream to protect the Baki area in Bene Village, West Siang District	West Siang	10.00	2.50
300	C/o Protection wall at Ranagath (Dokek) near Fish pond, Kabu Village, West Siang District	West Siang	10.00	2.50
301	C/o CC drain at Ongi WRC at Darka Village in West Siang District	West Siang	10.00	2.50
302	C/o Retaining wall at Moli area, Takpu-bagra village, West Siang District	West Siang	10.00	2.50
303	C/o CC footsteps at Tode Rime village, West Siang District	West Siang	10.00	2.50
304	C/o Retaining wall at Yite area, near Bene Village West Siang District	West Siang	10.00	2.50
305	C/o Renovation of Yigi-Kaum General Dere	West Siang	10.00	2.50
306	C/o Approach road from highway Yomcha main road to Hu river, Nikte	West Siang	10.00	2.50
307	C/o Retaining Wall & Drainage at Yite, Bene Village, West Siang	West Siang	10.00	2.50
308	C/o Culvert near Hiri under Darka Village, West Siang	West Siang	10.00	2.50
309	C/o Culvert and Retaining Wall at Yompuk, Rigo Village, West Siang	West Siang	10.00	2.50
310	C/o Retaining Wall at Kasi area Nyorak Rakte village, West Siang District	West Siang	10.00	2.50
311	C/o Road from PMGSY road to Lagle and Integrated land development at Paya village, West Siang District	West Siang	10.00	2.50
312	C/o Community hall (Dere) at Bene village (Phase-II), West Siang District	West Siang	50.00	12.50



(Rs. in lakh)

Sl. No.	Name of Scheme	District	Estimated Cost	Fund allocated during 2025-26
1	2	3	4	5
313	C/o Approach Road from Lipu main road to Jeyi Main location, Putu Area Higi Bagra West Siang	West Siang	10.00	2.50
314	C/o Protection wall at Dakpe area, Doji Jeko Village, West Siang District	West Siang	10.00	2.50
315	C/o Protection wall at Pomik area, West Siang District	West Siang	30.00	7.50
316	C/o Retaining Wall at Yordi Momen-1 West Siang District	West Siang	30.00	7.50
317	C/o Porter track from RKM school to Kago, West Siang District	West Siang	10.00	2.50
318	C/o approach road from Panya main road to Kamchi resident area Aalo, West Siang District.	West Siang	5.00	5.00
319	C/o approach road from Logum Jini to Pabe area, West Siang district	West Siang	30.00	7.50
320	C/o road from PMGSY road to Kamru area, Panya village, West Siang District.	West Siang	13.00	3.25
321	FC work from PMGSY road to Doji Jelly village, West Siang District.	West Siang	30.00	7.50
322	C/o road from PMGSY road to Bridge point at Paksing village in Siang District.	Siang	50.00	12.50
323	Widening of road from Damda Debuk to Deku village in Siang District.	Siang	10.00	2.50
324	C/o Welcome gate at Mori village in Siang District.	Siang	5.00	5.00
325	C/o Welcome gate at Jomlo Bari village in Siang District.	Siang	5.00	5.00
326	C/o Foot track in between Yogong and Yosing village in Siang Dist	Siang	5.00	5.00
327	C/o Approach road from PMGSY road to Medical complex Jomo village in Siang District.	Siang	10.00	2.50
328	C/o B/wall on Mopung-Molom PMGSY road at Mopung village in Siang District.	Siang	30.00	7.50
329	Widening of road from PMGSY road to Jomlo Mongku village in Siang District.	Siang	10.00	2.50
330	C/o Community toilet for Gents & Ladies at Gamming village in Siang District.	Siang	10.00	2.50
331	FC from PMGSY to Mopit village under Rebo circle, Siang Dist.	Siang	20.00	5.00
332	C/o Approach road from BRTF road to WRC field Poklek area Tuting, Upper Siang.	Upper Siang	30.00	7.50
333	C/o Protection/retaining wall to protect Bogum Bokang Banggo Office at Tuting, Upper Siang.	Upper Siang	30.00	7.50
334	C/o Compound wall for RWSD Aalo office.	West Siang	50.00	12.50
335	C/o retaining wall at RWD Complex Aalo.	West Siang	50.00	12.50
336	C/o RLR Teru-Komno Jirdin, West Siang District.	West Siang	50.00	12.50
337	C/o RRM Retaining wall at Kore area of Logum Jini village.	West Siang	50.00	12.50
338	C/o RLR from BRO road to Ayongo village, Dibang Valley	Dibang Valley	15.00	3.75
339	C/o Community Hall at Wanli village, Dibang Valley	Dibang Valley	35.00	8.75
340	C/o Trekking Trail connecting Awomeya-Dene Lakes near Aliney Village, Dibang Valley	Dibang Valley	20.00	5.00
341	C/o Retaining Wall at Maliney village, Dibang Valley	Dibang Valley	10.00	2.50
342	C/o CC Footstep at Mipi, Dibang valley	Dibang Valley	15.00	3.75
343	C/o CC road from NH 313 to Akobe village, Dibang Valley	Dibang Valley	10.00	2.50
344	C/o Culvert and RCC drianage at BSNL office Anini, Dibang valley	Dibang Valley	20.00	5.00
345	C/o CC road from PMGSY road to Anelih village, Dibang Valley	Dibang Valley	40.00	10.00
346	C/o RLR from PMGSY road to New Anaya village, Dibang Valley	Dibang Valley	15.00	3.75
347	C/o FSB over Awa river at Gipulin village, Dibang Valley	Dibang Valley	10.00	2.50
348	C/o CC Road from PMGSY to Akunli village, Dibang Valley	Dibang Valley	5.00	5.00
349	C/o Retaining wall at Anelih village, Dibang Valley	Dibang Valley	5.00	5.00
350	C/o Community Hall at Etabe village, Dibang Valley	Dibang Valley	40.00	10.00
351	C/o Retaining wall at Angrim Valley village near BRO road, Dibang Valley	Dibang Valley	10.00	2.50
352	C/o Drianage near ITBP colony at Anini, Dibang Valley	Dibang Valley	10.00	2.50
353	C/o Drianage at Kopchiline village, Dibang Valley	Dibang Valley	8.00	8.00



(Rs. in lakh)

Sl. No.	Name of Scheme	District	Estimated Cost	Fund allocated during 2025-26
1	2	3	4	5
354	C/o Retaining Wall at Old Bazar Anini, Dibang Valley	Dibang Valley	8.00	8.00
355	C/o CC Drianage at Gipulin village, Dibang Valley	Dibang Valley	40.00	10.00
356	C/o CC Footstep at Gipulin village, Dibang Valley	Dibang Valley	20.00	5.00
357	C/o Retaining Wall at Gipulin village near PMGSY road, Dibang Valley	Dibang Valley	20.00	5.00
358	C/o RLR road from BRO road to Riley village, Dibang Valley	Dibang Valley	20.00	5.00
359	C/o RLR road from BRO road to Aropo village, Dibang Valley	Dibang Valley	20.00	5.00
360	C/o CC Road From BRO road to Kawe village, Dibang Valley	Dibang Valley	10.00	2.50
361	C/o Community Hall at Ichigu village, Dibang Valley	Dibang Valley	25.00	6.25
362	C/o Retaining wall at Old Bazar, Anini, Dibang Valley	Dibang Valley	20.00	5.00
363	C/o RLR road from BRO road to Eriya village (Emuli), Dibang Valley	Dibang Valley	20.00	5.00
364	C/o RLR road from NH313 to Kadeli village, Dibang Valley	Dibang Valley	15.00	3.75
365	C/o Portertrack from Alini village to Apranli village, Dibang Valley	Dibang Valley	15.00	3.75
366	C/o Community Hall at Aruli village, Dibang Valley	Dibang Valley	25.00	6.25
367	C/o CC Road from PWD road to Kaji village, Dibang Valley	Dibang Valley	15.00	3.75
368	C/o CC Footstep at Anelih village near Bazar line, Dibang Valley	Dibang Valley	15.00	3.75
369	C/o RLR Farm road at Bomjir under Dambuk constituency, Lower Dibang Valley.	Lower Dibang Valley	20.00	5.00
370	C/o RLR at Jemi (Parbuk) at Dambuk, Lower Dibang Valley.	Lower Dibang Valley	10.00	2.50
371	C/o Community Dinning Hal at Meka village under Dambuk, Lower Dibang Valley.	Lower Dibang Valley	10.00	2.50
372	C/o Hall for Labour Union at Cheta, Lower Dibang Valley District.	Lower Dibang Valley	30.00	7.50
373	C/o CC pavement road from PWD road to Chengung village, Anjaw	Anjaw	30.00	7.50
374	C/o Approach road from Watong village to Tuptong at Hawaii, Anjaw.	Anjaw	30.00	7.50
375	C/o CC pavement road from PWD road to Chui under Chengung, Anjaw	Anjaw	20.00	5.00
376	Restoration of PMGSY road from BRO road to Hutong, Anjaw	Anjaw	30.00	7.50
377	C/o Approach road from PWD road to Blong village, Anjaw.	Anjaw	15.00	3.75
378	C/o Approach road from NH-113 to Kamdi, Anjaw.	Anjaw	30.00	7.50
379	C/o road from NH-15 at Sengsap to Manfaiseng (Phase-II)	Namsai	20.00	5.00
380	C/o road from BT road to Agr Field Jaipur	Namsai	10.00	2.50
381	Lying GSB at road from Enthem to Pathergaon	Namsai	10.00	2.50
382	C/o RLR near Polytechnic college, Namsai	Namsai	10.00	2.50
383	C/o Road at Lathao-III agricultural field	Namsai	50.00	12.50
384	C/o Nongtaw shyam CC road to Paddy Field	Namsai	10.00	2.50
385	Extention of community hall at Naongtaw Khamti	Namsai	10.00	2.50
386	C/o approach road at Proposed site for jail at Jona-II village	Namsai	30.00	7.50
387	C/o shed at food park Nanam khamti	Namsai	50.00	12.50
388	C/o RLR at Khasangkung (Piyong circle)	Namsai	10.00	2.50
389	C/o culvert with sand gravel at Samhong, Nampoong, Piyong circle	Namsai	10.00	2.50
390	Earth filling and maintenance of community field in Piyong	Namsai	10.00	2.50
391	C/o link road at Adi ningroo Village (Assamese Colony)	Namsai	10.00	2.50
392	C/o Vihar complex boundary wall at Nongtaw shyam	Namsai	10.00	2.50
393	C/o Kitchen shed at Meditation Centre Kaisu	Namsai	10.00	2.50
394	C/o road from Kuttum village at Longka residential area, Kuttum.	Changlang	30.00	7.50
395	C/o out-let drainage at Kharsang Tinali (Thungi) village.	Changlang	15.00	3.75
396	C/o Link road with culvert from Samkhadeng village to Samkhe agri-field.	Changlang	20.00	5.00



(Rs. in lakh)

Sl. No.	Name of Scheme	District	Estimated Cost	Fund allocated during 2025-26
1	2	3	4	5
397	C/o road from K.L. Point Songking to old Songking residential area	Changlang	30.00	7.50
398	C/o road from drinking water overhead tank to orange garden at 10th Mile, Miao.	Changlang	15.00	3.75
399	C/o Slab culvert and drain at Thomas colony, Kharsang.	Changlang	17.00	4.25
400	C/o road from Balinong village to Burial ground at Balinong.	Changlang	20.00	5.00
401	Upgradation of the road from M.J road to Old Changpo-II	Changlang	50.00	12.50
402	C/o road from Miao Singpho village road to Shapawnyon festival ground at Miao.	Changlang	20.00	5.00
403	C/o road from SSA road to Fishery at Neoton.	Changlang	25.00	6.25
404	C/o village road from PMGSY road to residential area at Nayang.	Changlang	20.00	5.00
405	C/o Out-let drains and land development work at Namphai-I vendors market.	Changlang	20.00	5.00
406	C/o earthen embankment at Mora Kharsang river to protect the ongman village from the flood Water Submergence.	Changlang	13.00	3.25
407	C/o road from Aanandapur to Nandakanan via Kamalapuri (5.5) KM.	Changlang	50.00	12.50
408	C/o Approach road with culvert from TR road to the residential area at 4KM Point on M-J road.	Changlang	25.00	6.25
409	C/o road from M-J road to Mining office at Bet camp.	Changlang	40.00	10.00
410	C/o CC pavement road at Old Changlang Village.	Changlang	30.00	7.50
411	C/o CC Pavement road at UD Guest House point to Latsong colony.	Changlang	30.00	7.50
412	Repair and maintenance of village link road from MC road to Rangrigkan village.	Changlang	20.00	5.00
413	C/o CC Pavement road, drain and protection wall at 1 mile near ATWS office.	Changlang	35.00	8.75
414	C/o Culvert at Laktong agriculture field to TAH.	Changlang	20.00	5.00
415	C/o CC Pavement road at Khuchep-III village.	Changlang	10.00	2.50
416	C/o CC pavement road at Hornbill Resort from Changlang-Manmao road.	Changlang	10.00	2.50
417	C/o Gallery at Phungsa village.	Changlang	10.00	2.50
418	C/o Gallery at Woltom village.	Changlang	10.00	2.50
419	C/o Farm road at Ngaket under Manmao circle in Changlang District.	Changlang	20.00	5.00
420	C/o Farm road at Khamlang under Nampong circle in Changlang District.	Changlang	15.00	3.75
421	C/o CC Drainage in Tikhak Colony in Nampong in Changlang District.	Changlang	15.00	3.75
422	C/o Farm road at Kamlaio under Manmao circle in Changlang District.	Changlang	10.00	2.50
423	C/o CC Paver block road from Khonsa-Deomali-Joypur Tinali (Junction) to Deomali Check gate bridge point.	Tirap	200.00	50.00
424	C/o Retaining wall widening at Barang Pathar, Notun Kheti, Deomali Tirap District.	Tirap	100.00	25.00
425	C/o Cement concrete road of Sinking Zone from Natun Kheti village to Bari Bridge under Deomali, Tirap District.	Tirap	100.00	25.00
426	C/o road from Bogapani Nokfan road point to Tiratpong in Tirap District.	Tirap	100.00	25.00
427	C/o Internal road at Kaimai in Tirap District.	Tirap	150.00	37.50
428	C/o Approach road at Pullung in Tirap District.	Tirap	50.00	12.50
429	c/o Approach road at Poakom English School Pullung in Tirap District.	Tirap	20.00	5.00
430	C/o Internal village road with culvert at Old Lainwang.	Tirap	40.00	10.00
431	C/O approach road including CC Drain from PMGSY Road to Gungja Gong colony, Longkai village, Longding District (300 meters approx)	Longding	25.00	6.25
432	C/O Slab culvert on Gunphang Nala near to Chingkai residence Khasa village.	Longding	25.00	6.25
433	C/O 2 Nos Slab Culvert on BRTF road to Kamhua link road & Nginu Agri Field, Longding District.	Longding	30.00	7.50
434	C/O Retaining wall at Votnu colony near to Pongtok area, Pongchau village, Longding District.	Longding	30.00	7.50



(Rs. in lakh)

Sl. No.	Name of Scheme	District	Estimated Cost	Fund allocated during 2025-26
1	2	3	4	5
435	C/O protection wall at Konlam colony near to Pongchat area, Pongchau village Longding District.	Longding	25.00	6.25
436	C/O 2 Nos. Slab culvert on RWD road at Wakka near to Ngaho area, Longding District.	Longding	25.00	6.25
437	C/O retaining Wall at Chingkey colony near to Panngam residence at Khasa village.	Longding	25.00	6.25
438	C/o Approach road from Votnu-Votpa new Junction to Longpai colony, Niauxa, Longding District.	Longding	50.00	12.50
439	C/o Drainage System at Jipyang	East Siang	50.00	12.50
440	C/o Protection Work at Ngorlung Korong	East Siang	20.00	5.00
441	C/o Link Road from Monam to Tartan	East Siang	22.00	5.50
442	C/o Link Road from Nh515 to Amdang	East Siang	10.00	2.50
443	C/o Link Road from Rilung to Nh515	East Siang	25.00	6.25
444	C/o C.C Step at Bilat Bamin	East Siang	7.00	7.00
445	C/o Culvert at Sille Korong, Ledum	East Siang	20.00	5.00
446	C/o Link Road from PMGSY Road to Bungku	East Siang	15.00	3.75
447	C/o Culvert at Birem Korong	East Siang	10.00	2.50
448	C/o Protection Work at Boksam	East Siang	10.00	2.50
449	C/o Gravel Road at Lukson Arik, Debing Village.	East Siang	10.00	2.50
450	C/o Culvert at Toyar Nallah	East Siang	10.00	2.50
451	C/o Culvert at Tanyo Korong, Bilat Bamin	East Siang	10.00	2.50
452	C/o Culvert at Kumku Nallah	East Siang	5.00	5.00
453	C/o Culvert at Digring Nallah	East Siang	5.00	5.00
454	C/o Link Road at Jaying Patek, Sika Bamin	East Siang	5.00	5.00
455	C/o Culvert at Sika Tode Village	East Siang	10.00	2.50
456	C/o Protection Work at Lumne near Graveyard Ruksin	East Siang	5.00	1.25
457	C/o Link Road from Remi to Pokgong Area	East Siang	5.00	1.25
458	C/o Culvert at Latu korong, Mirem	East Siang	10.00	2.50
459	C/o Link Road PWD Road to Pame	East Siang	6.00	1.50
460	C/o Retaining Wall at Mangnang Korong	East Siang	6.00	1.50
461	C/o Drainage System at Ruksin Village	East Siang	5.00	5.00
462	C/o Internal Road at Rayang Moli	East Siang	20.00	5.00
463	C/o Toilet at Sika Tode Community Stage	East Siang	5.00	5.00
464	C/o Link from Nh515 to Biya Sika, Rani	East Siang	5.00	5.00
465	C/o Road from Sille-Yagrung PMGSY Road to Sille WRC Field	East Siang	10.00	2.50
466	C/o Protection Work at Birem Korong	East Siang	50.00	12.50
467	C/o Protection Work to Protect Sigo Fish Pond near Donyi polo Vidya Niketan at Ngorlung Village.	East Siang	50.00	12.50
468	C/o Culvert at Sika Korong, Ledum	East Siang	5.00	5.00
469	C/o link Road from Pulung to Pulung WRC Field	East Siang	10.00	2.50
470	C/o Link Road from MMJ Road to Diging Arik	East Siang	10.00	2.50
471	C/o Link from Sille Yagrung PMGSY Road to Palung WRC Field	East Siang	15.00	3.75
472	C/o Protection Work at Tare Korong, Mikong Village	East Siang	8.00	8.00
473	C/o Culvert and approach Road at Yana Patang, Rani Village	East Siang	10.00	2.50
474	Protection Work at Dangku river in Ngopok village.	East Siang	20.00	5.00
475	C/o Retaining wall & Breast wall to protect village Community road of Lower Kumku at Geku, Upper Siang District.	Upper Siang	40.00	10.00
476	C/o RCC Protection wall at Sipong Korong to Protect PWD colony at Geku Upper Siang District.	Upper Siang	40.00	10.00
477	C/o Link road from Siyo to Yomeng at Sumsing village, Upper Siang District.	Upper Siang	40.00	10.00
478	C/o Link road from Yomeng to Yoyi alek at Sumsing village, Upper Siang District.	Upper Siang	50.00	12.50
479	C/o Retaining wall to protect Donyi Polo Gangging and Upper Primary School at Damro village, Upper Siang District.	Upper Siang	40.00	10.00
480	C/o CC Pavement, CC steps & Cattle Trap at Paklong, Geku Upper Siang District.	Upper Siang	40.00	10.00
481	C/o Community Link road to Jangpa at Millang village.	Upper Siang	40.00	10.00
482	C/o Culvert of Tarok Sitong Quarry road at Bomi at Mariyang, Upper Siang District.	Upper Siang	40.00	10.00



(Rs. in lakh)

Sl. No.	Name of Scheme	District	Estimated Cost	Fund allocated during 2025-26
1	2	3	4	5
483	C/o Link road from Jamkong to Ngotlek area at Geku, Upper Siang District.	Upper Siang	40.00	10.00
484	C/o Link road from Uyu Lisik to Mersing Horticulture Garden, Mariyang, Upper Siang District.	Upper Siang	30.00	7.50
485	C/o Protection wall at Jeru village, Upper Siang	Upper Siang	50.00	12.50
486	C/o Land protection wall at Maryang, Upper Siang	Upper Siang	50.00	12.50
487	C/o Land protection wall at Sili village, Upper Siang	Upper Siang	50.00	12.50
488	C/o Protection wall at Damro village, Upper Siang	Upper Siang	50.00	12.50
489	C/O Formation Cutting to Kaku Huyw Seppa Putu, Lumri Under Keyi Panyor District.	Keyi Panyor	60.00	15.00
490	C/o Outdoor Volleyball Ground at Sekh Jara under Keyi Panyor District.	Keyi Panyor	25.00	6.25
491	C/O Formation Cutting From Tacho Pakum to Tacho Putu Under Deli Peji Panchayat In Keyi Panyor District.	Keyi Panyor	30.00	7.50
492	C/O Link Road from Deli Peji to Tacho Yorda Under, Kora Circle in Keyi Panyor District.	Keyi Panyor	20.00	5.00
493	Construction of land Development and RRM/RRC Retaining wall at Lakangbar, Village Dombawa under Chayangatajo Administrative Sub-division, East Kameng District.	East Kameng	85.00	21.25
494	C/o Protection wall near NH-13 at Kodo Nallah, Seppa under East Kameng District.	East Kameng	100.00	25.00
495	C/o RCC Land protection wall at Popu village, Naharlagun under RWD, Itanagar.	Papumpare	48.00	12.00
496	C/o RCC Retaining wall-cum-river Training works at Hochang colony, Damsite, Naharlagun (Phase-II).	Papumpare	49.00	12.25
497	C/o RCC Protection wall at Rayo colony, Nirjuli	Papumpare	50.00	12.50
498	C/o RCC Protection wall at Dikrong river	Papumpare	50.00	12.50
499	Improvement of link road cum river training work at Lower Chimi from Dokoso bridge point, Itanagar.	Papumpare	200.00	50.00
500	C/o RCC Protection wall at Nyorch village near railway Station, Papum Pare Dist.	Papumpare	50.00	12.50
501	C/o CC wall nearby Panye Laji at Mugli, Itanagar.	Papumpare	50.00	12.50
502	C/o Retaining wall & drain at Legi Hapa, Poma II, Papum Pare District.	Papumpare	150.00	37.50
503	C/o Soil Retaining Works at Senki Park Colony Road, Itanagar	Papumpare	50.00	12.50
504	C/o Land Protection work at Nyorchvalley, Yupia (Pt-I)	Papumpare	50.00	12.50
505	C/o Land Protection work at Nyorchvalley, Yupia (Pt-II)	Papumpare	50.00	12.50
506	C/o Land Protection work at Nyorchvalley, Yupia (Pt-III)	Papumpare	50.00	12.50
507	C/o RCC protection wall at Gumto near JNV School	Papumpare	50.00	12.50
508	C/o road from Birup to upper Jollang colony via Arunadaya university, Prayer centre Jollang, Itanagar.	Papumpare	100.00	25.00
509	C/o road from Nani Chabo to TY view point, Ziro (SH: FC, Katcha Drain etc)	Lower Subansiri	100.00	25.00
510	C/o Road from Eartern ring road to Teroago at Manipolyang.	Lower Subansiri	100.00	25.00
511	C/o Road from NH713 to Gillo Tabing, Palin Kra-Daadi District.	Kra-Daadi	50.00	12.50
512	C/o road from Dari-Chambang PWD road to Sengching village Tallang) Chambang circle District Kra Daadi.	Kra-Daadi	50.00	12.50
513	C/o Road from Ringte PMGSY road to Tab Yarda, Tarak Lengdi circle District Kra Daadi	Kra-Daadi	50.00	12.50
514	C/o Abotani Community Hall at Lodokore village under Nyori Circle of Kra-Daadi District	Kra-Daadi	300.00	75.00
515	C/o Link road from Kuburijo to Moile Rijo.	Upper Subansiri	50.00	12.50
516	C/o Protection wall at Sisirijo	Upper Subansiri	50.00	12.50
517	C/o Restoration and Protection wall near Tayek Koro in between ADC Pvt resident and former Minister Takar Marde Dumporijo, Upper Subansiri.	Upper Subansiri	69.80	17.45
518	C/o Drainage from Sisoro Nallah to Kingsar Namching Paddy Field at Lingdam village under Giba circle of Upper Subansiri District.	Upper Subansiri	50.00	12.50
519	Upgradation of link road from NH-13 near Diphu Nallah to Chiyano Agriculture field under Lower Dibang Valley District.	Lower Dibang Valley	100.00	25.00



(Rs. in lakh)

Sl. No.	Name of Scheme	District	Estimated Cost	Fund allocated during 2025-26
1	2	3	4	5
520	C/o Rural Link road (RLR) Pobang-I to Sukha Nallah under Lower Dibang valley District, Arunachal Pradesh	Lower Dibang Valley	50.00	12.50
521	Maintenance of rural link road for agriculture field Boluna, Lower Dibang Valley.	Lower Dibang Valley	50.00	12.50
522	Maintenance of rural link road at Boluna under Lower Dibang Valley District.	Lower Dibang Valley	50.00	12.50
523	Maintenance of rural link road near Boluna Fish Pond under Lower Dibang Valley District.	Lower Dibang Valley	50.00	12.50
524	C/o RLR Work at Kera Aati , Roing, Lower Dibang Valley District.	Lower Dibang Valley	50.00	12.50
525	C/o RLR work at Indonli in Anali under Lower Dibang Valley Distr.	Lower Dibang Valley	50.00	12.50
526	C/o rural link road from Lokhauw village to Chipanao-II village.	Lower Dibang Valley	200.00	50.00
527	C/o RLR to GP Oil Palm Plantation Garden at Gergom Bosti, Roing in Lower Dibang Valley District.	Lower Dibang Valley	50.00	12.50
528	Approach road from National Highway road to Angidi cultivation area, Roing, Lower Dibang Valley District, Measuring about 4.5KM with 4 culverts.	Lower Dibang Valley	50.00	12.50
529	C/o RLR work at Kesha Paku road, Shantinagar (Iduli), Lower Dibang Valley Dist.	Lower Dibang Valley	49.00	12.25
530	C/o RLR work at Kera Aati (Phase-II), Roing, Lower Dibang Valley District.	Lower Dibang Valley	50.00	12.50
531	C/o RLR Work at Kolia Agri road Shantinagar area (Iduli), Lower Diabang valley district	Lower Dibang Valley	49.00	12.25
532	C/o CC Approach road to connect Ngi village Anjaw District.	Anjaw	100.00	25.00
533	Improvement of road from Surnung (bridge Point) to Halaikrong village (Namsing Point.	Anjaw	100.00	25.00
534	C/o a rural link road at Wakhetna village, Bordumsa, Changlang District.	Changlang	50.00	12.50
535	Repair and Maintenance of Qtrs at RWSD Kharsang.	Changlang	50.00	12.50
536	C/o Boundary wall all around of RWSD complex Kharsang	Changlang	50.00	12.50
537	C/o of Side Drain at Upper Colony Miao.	Changlang	50.00	12.50
538	C/o Retaining wall, at Upper colony Miao	Changlang	50.00	12.50
539	C/o Road from Khachang village to Khachang Agri-Field area.	Changlang	50.00	12.50
540	C/o road from Khachang to Pani Kheti field at Khachang	Changlang	50.00	12.50
541	Road Improvement form Dirak Pathar to Wakhetna Village under Bordumsa.	Changlang	50.00	12.50
542	Road Improvement form Wekhetna Village to Farmland near Noa Dehing under Bordumsa.	Changlang	50.00	12.50
543	River Bank Protection Works of Noa-Dehing River at Miao, Changlang District.	Changlang	50.00	12.50
544	C/o RLR from MV road to Agriculture Garden in TVS area Miao, Jairampur	Changlang	62.00	15.50
545	C/o Community Hall at Dapkhū Pubbarama Buddha Vihar Bordumsa Circle, Changlang District.	Changlang	100.00	25.00
546	C/o Guest house at Dapkhū Pubbarama Buddha Vihar under Bordumsa circle, Changlang District.	Changlang	50.00	12.50
547	Soil & Water Conservation Works to Rejuvenate the Degraded land at Singpho village Miao, Changlang Dist.	Changlang	100.00	25.00
548	Soil & Water Conservation works at Kherampani, Changlang District.	Changlang	100.00	25.00
549	C/o Rangsoam Hum at Thinsa village (Phase-II)	Tirap	50.00	12.50
550	C/o Boundary wall for Rangsoam Hall at Thinsa village.	Tirap	30.00	7.50
551	C/o Land Protection RCC retaining wall at Kaimai village.	Tirap	50.00	12.50
552	Protection wall at Khonsa Township (near newly Constructed staff Quarter of Planning Department) District Tirap (AP).	Tirap	30.00	7.50
553	C/o Rural link road at New Bunting in a new colony from CK road NH215	Tirap	100.00	25.00
554	C/o Approach road in Lingdongthong village, Tirap District	Tirap	50.00	12.50
555	C/o Approach road at Longkatoh Kaimai village in Tirap District.	Tirap	50.00	12.50



(Rs. in lakh)

Sl. No.	Name of Scheme	District	Estimated Cost	Fund allocated during 2025-26
1	2	3	4	5
556	C/o CC Road at Jum dang village, under Deomali, Tirap District.	Tirap	50.00	12.50
557	C/o village Developmental approach road at Longo village in Tirap District.	Tirap	30.00	7.50
558	C/o Approach road from Khonsa-Hukanjuri road (NH315-A) to Sithong Pathar	Tirap	100.00	25.00
559	C/o Approach road at Rumchu Colony in Longbow village, Tirap District.	Tirap	80.00	20.00
560	C/o Protection wall at Kaimai village, under Tirap District.	Tirap	40.00	10.00
561	Land Protection and Land Erosion at Bamatsuum colony, Wasathong village, Tirap District.	Tirap	50.00	12.50
562	Land Protection work at Udyog colony, Deomali, Tirap District.	Tirap	50.00	12.50
563	C/o Boundary wall at Kakho colony, Kaimai village.	Tirap	30.00	7.50
564	C/o Road from Mikong to Rojong via Porjek, East Siang District.	East Siang	50.00	12.50
565	C/o RLR at Hite Rikmeng, East Siang District.	East Siang	50.00	12.50
566	C/o Protection works at Yirung under East Siang District.	East Siang	50.00	12.50
567	Construction of CC Pavement Road in Sekong village under Bichom District.	Bichom	100.00	25.00
568	C/o RCC culvert at 0.5KM KVK road to Agricultural Land at So-Pong under Chongkham circle.	Namsai	32.00	8.00
569	C/o Ya Waan Tai Khamti at Momong, Chongkham circle, Namsai Dist.	Namsai	49.89	12.47
570	C/o Rural Link roads at tissue village area under Chongkham circle (Ph-II)	Namsai	45.00	11.25
571	Construction Agricultural road at Momong village	Namsai	100.00	25.00
572	C/o road from PMGSY road to Ministerchuk.	Namsai	49.50	12.38
573	C/o road from PMGSY road to Bhogamur.	Namsai	49.95	12.49
574	C/o Earthen Embankment at Ngakhoi Nallah.	Namsai	50.00	12.50
575	Earth filling in Lekang Square Mahadevpur (General Ground) Namsai District.	Namsai	50.00	12.50
576	C/o Meditation Hall and Staging Hut with Boundary wall at Buddha Vihara, new Putok	Changlang	50.00	12.50
577	C/o Meditation Hall and Staging Hut with Boundary wall at Buddha Vihara, Old Putok	Changlang	50.00	12.50
578	C/o Meditation Hall and Staging Hut with Boundary wall at Buddha Vihara, Singwang.	Changlang	50.00	12.50
579	C/o Meditation Hall and Staging Hut with Boundary wall at Buddha Vihara, Wintong	Changlang	50.00	12.50
580	C/o RCC framed welcome gate and Boundary wall at Buddha Vihara, Rima	Changlang	50.00	12.50
581	C/o Meditation Hall with Staging at Buddha Vihara, Horu Putok.	Changlang	50.00	12.50
582	C/o Staging Hut at Buddha Vihara, Old Longchang.	Changlang	50.00	12.50
583	C/o Staging Hut at Buddha Vihara, Motongsa.	Changlang	30.00	7.50
584	C/o Meditation Hall at Kovin village Jairampur, Changlang Dist.	Changlang	50.00	12.50
585	C/o Meditation centre at Sulungtoo village under Namsai District.	Namsai	40.00	10.00
586	C/o Meditation centre at Enten village under Namsai Dist.	Namsai	30.00	7.50
587	C/o Meditation centre at Manna (Pathargaon) village, Namsai Dist.	Namsai	40.00	10.00
588	C/o Residential Building at Meditation centre, Nanam Khamti village, Namsai Dist.	Namsai	30.00	7.50
589	C/o Residential building at Meditation centre, Manna-II village, under Namsai Dist.	Namsai	30.00	7.50
590	C/o Meditation centre at new Sengsap village, under Namsai Dist.	Namsai	40.00	10.00
591	C/o Meditation centre at Dosuk-II village, under Namsai Dist.	Namsai	40.00	10.00
592	C/o Residential building at Meditation centre at Manphaiseng village, Namsai Dist.	Namsai	40.00	10.00
593	C/o Residential building at Meditation centre at Koseng village, Namsai Dist. (G+1 Building)	Namsai	40.00	10.00
594	C/o Meditation centre at Kungseng village, Namsai Dist.	Namsai	30.00	7.50



(Rs. in lakh)

Sl. No.	Name of Scheme	District	Estimated Cost	Fund allocated during 2025-26
1	2	3	4	5
595	C/o Meditation hall at Chising Wingko village, Namsai Dist.	Namsai	40.00	10.00
596	C/o Meditation Hall at Faseng Nongtao village, District Namsai	Namsai	30.00	7.50
597	C/o Meditation Hall at Wingkham Nongtao village, Namsai District.	Namsai	30.00	7.50
598	C/o Residential Building at Meditation centre at Janglai village, Namsai Dist.	Namsai	30.00	7.50
599	C/o Residential Building at Meditation centre at Nongtao Khamti village, Namsai Dist.	Namsai	30.00	7.50
600	C/o Meditation centre at Kungseng Nongtao village, Namsai Dist.	Namsai	40.00	10.00
601	C/o Meditation centre at Mengkeing village, Namsai Dist.	Namsai	30.00	7.50
602	C/o Meditation centre at Lekang Khamti village, Namsai District.	Namsai	30.00	7.50
603	C/o Residential Building at meditation centre at Nampong village, Namsai District.	Namsai	20.00	5.00
604	C/o Meditation Hall at Ningroo Charali village, Namsai District	Namsai	30.00	7.50
605	C/o Meditation Hall at Wagun-II village, Namsai District.	Namsai	30.00	7.50
606	C/o Boundary wall around Meditation centre at New Mohong village, Namsai Dist.	Namsai	20.00	5.00
607	Extension of Meditation Hall at Medo under Wakro Circle in Lohit District.	Lohit	49.00	12.25
608	C/o C.C Pavement Road to RWD,PHC & Electrical Dept. staff colony at Medo village under Wakro Circle	Lohit	110.00	27.50
609	C/o Interlocking Concrete Block Pavement at Medo Tamladu ground , (Additional)	Lohit	50.00	12.50
610	C/o Link Road to Shirung Village , under Wakro Circle	Lohit	50.00	12.50
611	C/o CC Pavement road at Chereng Village (Phase-II) Under Wakro Circle	Lohit	50.00	12.50
612	C/o Inter village link road from Kamja to Cibi Village , under Wakro Circle .	Lohit	47.00	11.75
613	C/o Village link road from Mawai - II to Thalla Nallah, under Wakro Circle	Lohit	70.00	17.50
614	C/o Reamining GSB Link Road to Chinjo under Wakro Circle	Lohit	100.00	25.00
615	C/o CC Pavement road to Govt. Primary School of Tillai Camp, under Wakro Circle	Lohit	50.00	12.50
616	C/o Road to Tamai Ghat (Phase - II) , under Wakro Circle	Lohit	100.00	25.00
617	C/o Waiting Shed at Kathan Village ,under Wakro Circle	Lohit	19.00	4.75
618	C/o Inter Village Link road in Namgo Village , under Wakro Circle .	Lohit	70.00	17.50
619	C/o Link Road from Namgo Bazar Tinali Road to Jurigaach, under Wakro Circle	Lohit	41.89	10.47
620	Extension of Lamliang Village Link Road (GSB) Under Wakro Circle	Lohit	45.00	11.25
621	Construction of Culvert At Medo Tea Corporation,Near Dabrumliang Village.	Lohit	19.00	4.75
622	C/o RCC Culvert at Dabrumliang village under Wakro Circle in Lohit District.	Lohit	50.00	12.50
623	C/o Link Road(GSB) at Botha Cultivation field Near Old Pukhuri village Under wakro Circle	Lohit	50.00	12.50
624	C/o Road from Samblu Village to Kamphai Nallah Under Wakro Circle	Lohit	75.00	18.75
625	C/o GSB Link Road from kahre Tillai Road to Longbin Village	Lohit	73.00	18.25
626	C/o link Road to Proshi Village under Wakro Village	Lohit	50.00	12.50
627	C/o Rest House for GBs of Wakro Circle at Wakro Town	Lohit	80.00	20.00
628	C/o GSB Link Road to Hakunglat (Ch 2.00 Km to 4.20 KM)	Lohit	100.00	25.00
629	C/o link Road to Hamatliang Village Under Wakro Circle	Lohit	100.00	25.00
630	C/o Community Hall at Namgo under Wakro Circle .	Lohit	50.00	12.50
631	C/o Community Hall at Tillai under Wakro Circle.	Lohit	50.00	12.50
632	C/o Burning Shed at Cremation Ground at Kamja Village under Wakro Circle .	Lohit	35.00	8.75



(Rs. in lakh)

SI. No.	Name of Scheme	District	Estimated Cost	Fund allocated during 2025-26
1	2	3	4	5
633	C/o CC Step and Namshang Puja Shed at New Towam under Wakro Circle.	Lohit	30.00	7.50
634	C/o Road from Chikroliang to Mekhetliang under Wakro Circle	Lohit	100.00	25.00
635	C/o Road from Old Kathan to Tawsik Glat under Wakro Circle .	Lohit	70.00	17.50
636	Construction RCC Slab Culvert at Chereng Village under Wakro Circle .	Lohit	35.00	8.75
637	C/o RCC Drain at Kanjang Village under Wakro Circle .	Lohit	50.00	12.50
638	C/o Kitchen and rooms at RWD Guest House, Wakro	Lohit	65.00	16.25
639	Construction of District Boundary Gater at Medo Police Check Gate (Phase-II) under Wakro Circle Lohit District	Lohit	42.00	10.50
640	C/o Additional length of Gabion Structure and culvert with Toe Wall at Khamphai Bridge.	Lohit	164.00	41.00
641	C/o Indoor Stadium at Medo (Ph-II) under Wakro Circle.	Lohit	80.00	20.00
642	C/o Internal Link Road at Kongmukham	Namsai	30.07	7.52
643	C/o Road and Culvert from NH-15 to Agricultural Land at Momong under Chongkham Circle	Namsai	20.00	5.00
644	C/o Boundary wall around Community hall area at Chakma-II under Chongkham Circle.	Namsai	35.00	8.75
645	C/o Boundary wall around Community hall area at Chakma-III under Chongkham Circle	Namsai	45.00	11.25
646	C/o Link Road from Mankong seng PMGSY road to Paddy field area under Chongkham Circle.	Namsai	20.00	5.00
647	C/o Link Road from PWD Road to Agricultural land at Mimey Village under Chongkham Circle	Namsai	30.00	7.50
648	Renovation of Buddha Vihara Cholop at Lathao	Namsai	10.00	2.50
649	Construction of RLR at Nongtaw Khamti Village	Namsai	32.75	8.19
650	C/o Rural Link Road in Kumari Khamti	Namsai	25.00	6.25
651	C/o Boundary Wall of Meditation center in Silatoo Khamti Nocte Chuk village	Namsai	40.00	10.00
652	Beautification & Extension of Children Park at Dharampur village	Namsai	35.00	8.75
653	C/o Slab Culvert near Hari Mandir in Dirak	Namsai	20.00	5.00
654	C/o Village road in Kumari Kachari under Lekang circle	Namsai	20.00	5.00
655	C/o CC Drainage, protection wall soiling metaling at Horticulture road in Ramalingam, West Kameng District.	West Kameng	150.00	37.50
656	C/o Approach road with community Land Development at Sankamneh near Rang PMGSY road.	East Kameng	100.00	25.00
657	C/o Cement Concrete road from Via. PMGSY road to Rapung village to Kasar River (Valley), Under Lada Circle East Kameng District (Approach 1 KM) at Rapung village.	East Kameng	100.00	25.00
658	C/o Road from Karapurang to Chanku at Kamsa Village.	East Kameng	50.00	12.50
659	C/o Protection wall at Rangtewa Lapung, Bameng.	East Kameng	100.00	25.00
660	C/o Rural link road from highway to hilltop, under Yupia Division	Papumpare	200.00	50.00
661	C/o Approach road from PMGSY road to Nyoriso village, at Sagalee under Papum Pare District.	Papumpare	50.00	12.50
662	Clearance of block PMGSY road Dabi via Pech Hoj village at Sagalee under Papum Pare District.	Papumpare	50.00	12.50
663	C/o Protection Wall at Gyan Mission Orphanage, Jollang	Papumpare	50.00	12.50
664	C/o Approach road & BT from Chimpu MLA Apartment Gate near Arunachal Woman Welfare society Office Chimpu, Gohpur, Papum Pare.	Papumpare	100.00	25.00
665	C/o Potter Tract, Nyitte Kro to Yapajo	Upper subansiri	50.00	12.50
666	C/o Potter track at Siga village to Chingdum	Upper subansiri	50.00	12.50
667	C/o Potter Track at Dubi village.	Upper subansiri	50.00	12.50
668	C/o Potter track, Siga to Jardi.	Upper subansiri	50.00	12.50
669	C/o Link road from ALB Highway to LRE School via Tribal Culture Centre, Basar.	Leparada	150.00	37.50
670	C/o link road from KVK, Bam road to Peglum area and Land Development Works, Basar.	Leparada	100.00	25.00




(Rs. in lakh)

SI. No.	Name of Scheme	District	Estimated Cost	Fund allocated during 2025-26
1	2	3	4	5
671	C/o CC Boundary wall around Teacher Training college (TTC) at Bogdo, Aalo.	West Siang	100.00	25.00
672	Upgradation of road from Jia to Getek in Lower Dibang Valley District.	Lower Dibang	150.00	37.50
673	Upgradation of road from Jia to Idili village in Lower Dibang Valley District.	Lower Dibang	100.00	25.00
674	Maintenance of RLR Potholes (Sand Gravel at near RM Horticulture farm under Wakro circle.	Lohit	50.00	12.50
675	C/o Road from Bat Camp to Sorai Camp under Wakro Circle	Lohit	100.00	25.00
676	C/o CC Pavement road to Tamladu site under Wakro Circle	Lohit	50.00	12.50
677	C/om Culverts and Drain on inter village Link road at Tillangkyong	Lohit	50.00	12.50
678	C/o internal road at Walong Town, Anjaw District.	Anjaw	200.00	50.00
679	C/o FSB (Steel Decking) over Lohit River in between Bro road to connect Manchal village in Anjaw District.	Anjaw	100.00	25.00
680	Realignment and gradient improvement of Kathang river to Halaikrong road (stretch 2.5 KMS) under Hawaii circle, Anjaw District.	Anjaw	150.00	37.50
681	Construction of Protection work at transport Colony Namsai	Namsai	50.00	12.50
682	C/o road from Lekang Khamti PMGSY road to Agril Field	Namsai	50.00	12.50
683	C/o Link road from farmland road to Momong Phata under Chongkham circle.	Namsai	50.00	12.50
684	C/o Link road from Momong MIB road to Naam Tengna under Chongkham circle.	Namsai	50.00	12.50
685	C/o Road and culverts from near KVK gate to So-Pong area under Chongkham circle.	Namsai	45.00	11.25
686	C/o Community Hall at Mawai-II, under Wakro circle.	Namsai	50.00	12.50
687	RCC drainage system for the market shed area at Lathao.	Namsai	30.00	7.50
688	C/o Road from PMGSY road at Nanam Khamyang-I to Manmao village, Namsai District.	Namsai	80.00	20.00
689	C/o RCC culvert on link road from Kachari Chuk to Moran Chuk Approx. 1.20 mtrs length at Waisali village.	Namsai	10.00	2.50
690	C/o road 1.5KM with 2nos culverts at Mimey village, Chongkham circle.	Namsai	150.00	37.50
691	C/o Irrigation project (Switch Gate) at Mimey village under Chongkham circle, Namsai District.	Namsai	25.00	6.25
692	Approach road and Hanging Bridge over Tengapani River at Kongmukham (Tengapani) Village.	Namsai	40.00	10.00
693	CC pavement Road and Drainage system at Kundong village under manchal Circle, Anjaw District	Namsai	100.00	25.00
694	C/o Additional Works at Tai Heritage Centre Chongkham under Namsai District.	Namsai	150.00	37.50
695	C/o New Meditation Hall building and infrastructure at Khachang village, Miao, under the Changlang District.	Changlang	50.00	12.50
696	C/o Road from Khachang village to TR Camp, Changlang District (3.00) KM	Changlang	100.00	25.00
697	C/o road from MV road to PWD IB at Gandhigram village.	Changlang	50.00	12.50
698	Soil & Water conservation works at Ngechang village Changlang District.	Changlang	100.00	25.00
699	C/o RLR from MV road to Agriculture garden in TVS area Miao.	Changlang	62.00	15.50
700	C/o Retaining wall on RLR at Pissi's Agril field.	Changlang	50.00	12.50
701	C/o Farm road at Manmao village, Changlang District.	Changlang	40.00	10.00
702	Approach road at Ngahitwa near Taipong village, Changlang District	Changlang	40.00	10.00
703	C/o Road from Namsang-Longkhong road to Ang Tea Garden, Trap District.	Tirap	100.00	25.00
704	C/o Approach road from MMJ road to WRC area, Ruksin.	East Siang	100.00	25.00
705	C/o Storm Water Drainage at Motum village.	East Siang	50.00	12.50
706	C/o Approach road & BT from Wessang Petrol Pump to new Wessang colony, East Kameng Dist.	East Siang	100.00	25.00
707	C/o Approach road from Govt. HSS Bebo Colony to Kameng District.	East Siang	50.00	12.50



(Rs. in lakh)

Sl. No.	Name of Scheme	District	Estimated Cost	Fund allocated during 2025-26
1	2	3	4	5
708	C/o Approach road from NH 515 to Birem Lower WRC area, Leku.	Upper Siang	100.00	25.00
709	Annual Repair & Maintenance of Road and Bridges under PWD Yazali Division	Keyi Panyor	25.00	6.25
710	Renovation Works at Budhha Vihara at Jona-I	Namsai	70.85	17.71
711	Renovation Works at Fish Seed Farm at Jona-I	Namsai	16.70	4.18
712	Renovation Works at GUPS at Jona-I	Namsai	20.15	5.04
713	Improvement of Vehicle Parking Place at Jona-I	Namsai	73.14	18.29
714	Renovation Works of PMGSY Road from Lathao to Jona-III	Namsai	48.96	12.24
715	Repair & Maintenance of GUPS & Anganwadi centre, Empong	Namsai	15.91	3.98
716	Renovation Works at Health Centre, Empong	Namsai	21.76	5.44
717	Renovation Works at Buddha Vihara, Empong	Namsai	41.73	10.43
718	C/o Restoration of road from Boasimla-DeedRakhe PMGSY road to Paate under Kamporijo-I, Kamle District	Kamle	100.00	25.00
719	C/o Classroom building (12 Unit) at Donyi Polo Mission School, Sagalee.	Papumpare	100.00	25.00
720	Soil and Water Conservation Works at Lekha Village under Doimukh Circle, Papum Pare District, Arunachal Pradesh.	Papumpare	45.00	11.25
721	C/o Village Link road from Miao Singpho village to New Miao Singpho (Lungla Nallah)	Changlang	66.00	16.50
722	C/o RLR from RWD Colony to Miao Singpho Village	Changlang	92.00	23.00
723	C/o Road from Akang Dukru to Khogyo.		250.00	62.50
724	C/o Road from Tani Happa Link Road to Collam Geka	Papumpare	100.00	25.00
725	C/o Flood Protection wall at Dederso Nallah District Papumpare (A.P)	Papumpare	150.00	37.50
726	C/o Welcome gate to DCU Conventional Hall at Yachuli.	Keyi Panyor	17.13	4.28
727	Construction of Smart Library and Seminar Hall at Mishmi Cultural Heritage Centre, Jollang, Itanagar.	Papumpare	150.00	37.50
728	C/o Toilet & bathroom for 2nos of teacher quarter at Gelling.	Upper Siang	50.00	12.50
729	C/o protection wall at near Lower Nalah at Gelling	Upper Siang	50.00	12.50
730	C/o Potter Tract at Siga village to Chingdum	Upper Subansiri	50.00	12.50
731	C/o Potter Tract at Dubi Village	Upper Subansiri	50.00	12.50
732	C/o Potter Tract, Siga to Jardi.	Upper Subansiri	50.00	12.50
733	Additional funds for road from PMGSY road to Cultural Centre at Tseringpam Singchung, West Kameng District.	West Kameng	300.00	75.00
734	C/o CC Steps from Seppa- Loffa main road to Dori Putung Colony New Seppa	East Kameng	50.00	12.50
735	Construction of Sibuk Yinkong to Nelming Pota road under Mariyang Sub-Division in Upper Siang District	Upper Subansiri	400.00	100.00
736	C/o Culvert at new Tribal colony under Tezu circle, Lohit District.	Lohit	48.40	12.10
737	C/o Annual Repair and maintenance of Assets against RWD Division Jamin	Kra Daadi	500.00	500.00
738	C./o Rustom at Tali General Ground, Kra Daadi District	Kra Daadi	100.00	25.00
739	C/o retaining wall on CRC road at Bath village, Papum Pare District	Papumpare	50.00	12.50
740	C/o road maintenance from Lily Dong to Meg dong under Gepen ADC Headquarter Kamle District	Kamle	50.00	12.50
741	Renovation and Retrofitting of Badminton Hall under Wakro Circle in Lohit District	Lohit	86.95	21.74
742	Jungle Clearance/ Preparation of Cadastral Map- Contour Survey for establishment of new District Headquarter at Siji Lower Siang.	Lower Siang	43.00	10.75
743	C/o Approach road from Changlang-Margherita road to Rangfra Tangsa Gurukul School at Panikheti. (950 Mtrs).	Changlang	100.00	25.00
744	C/o Road, culvert and Storm drain at Momong under Chongkham circle.	Namsai	26.00	6.50
745	C/o Protection work at Yanlo colony near Taham residential area, Longding District.	Longding	30.00	7.50



(Rs. in lakh)

Sl. No.	Name of Scheme	District	Estimated Cost	Fund allocated during 2025-26
1	2	3	4	5
746	C/o RLR from NH-13 and Old PWD road junction to Yagrung Agri. Field in Lower Dibang Valley District.	Lower Dibang Valley	25.00	6.25
747	C/o Prayer Hall building at GHSS, Silli in East Siang District.	East Siang	20.00	5.00
748	C/o RLR at Ezengo-3 in Lower Dibang Valley.	Lower Dibang Valley	20.00	5.00
749	C/o RLR at new Chidu Plantation area in Lower Dibang Valley District.	Lower Dibang Valley	20.00	5.00
750	C/o CC Pavement from Main road to Chahsun colony at Nianu village in Longding District.	Longding	20.00	5.00
751	C/o Road from MMJ road to Latu WRC rod, Mirem in East Siang District.	East Siang	20.00	5.00
752	C/o Link road in Dibanath area of Jia village in Lower Dibang Valley District.	Lower Dibang Valley	30.00	7.50
753	C/o Earth filling at Meditation Centre in New Mohong	Namsai	30.00	7.50
754	C/o River turning protection work at Kongko bridge (16.5 Mtrs)	Papumpare	200.00	50.00
755	Const of Culvert Cum Protection Work at ZOO Bridge, Itanagar	Papumpare	100.00	25.00
756	C/o Retaining wall cum land development at Tahigi, Bam checkpoint	Leparada	30.00	7.50
757	C/o CC Pavement road to connect Yorte Residential area from ALB NH-13, Bam	Leparada	30.00	7.50
758	C/o Storm water drainage system at Sepia, Jollang.	Papumpare	50.00	12.50
759	Integrated Land Amelioration and Reclamation Works at Sepia, Jollang	Papumpare	50.00	12.50
760	Soil Erosion Mitigation and Earth Retention Works at Raj Bhavan, Itanagar	Papumpare	50.00	12.50
761	Earth Retention and Erosion Mitigation Works at Division-IV, Itanagar	Papumpare	50.00	12.50
762	C/o RCC Storm water drainage system at Papu, Naharlagun	Papumpare	50.00	12.50
763	C/o Soil Protection and Retention work at Sangchar, Happa, Itanagar	Papumpare	50.00	12.50
764	C/o Protection and mitigation Work against meandering river at Lobi, Itanagar.	Papumpare	50.00	12.50
765	Erosion control Work at Dariya, Itanagar	Papumpare	50.00	12.50
766	C/o Protection and mitigation Work at Popu-I village, Naharlagun	Papumpare	50.00	12.50
767	C/o Storm water drainage work at Popu-I village, Naharlagun	Papumpare	50.00	12.50
768	Erosion Mitigation and Retention Works at Puyu, Jollang	Papumpare	50.00	12.50
769	C/o Protection work for Approach Road to Namak, Jollang	Papumpare	50.00	12.50
770	C/o Earth Retention and protection work for Approach Road to Oriental School, Naharlagun	Papumpare	50.00	12.50
771	C/o Protection and Earth Retention work behind Oriental School, Naharlagun	Papumpare	50.00	12.50
772	C/o Storm water drainage system behind Oriental School, Naharlagun	Papumpare	50.00	12.50
773	C/o Protection and Retention work at Nyorch Under Itanagar Division	Papumpare	50.00	12.50
774	C/o CC Drainage system at Puyu, Jollang	Papumpare	50.00	12.50
775	C/o Protection and Retention work at Lobi Khola Camp, Itanagar	Papumpare	50.00	12.50
776	C/o Protection and Retention work for residential area at D Sector, Itanagar.	Papumpare	50.00	12.50
777	C/o Earth Retention and protection work at Transport Colony, Naharlagun	Papumpare	50.00	12.50
778	C/o Land Protection Works, RCC wall at Chimpu, Itanagar	Papumpare	50.00	12.50
779	C/o Land Protection Work at Sanchar, Pagatarak, Jollang	Papumpare	50.00	12.50
780	C/o Protection and Retention work at Hochang Colony, Demsite	Papumpare	50.00	12.50
781	C/o Cross Drainage on roads under RWD, Itanagar	Papumpare	50.00	12.50
782	C/o Land Protection works to protect residential area at Korjuli, Papu Nallah	Papumpare	50.00	12.50

(Rs. in lakh)



Sl. No.	Name of Scheme	District	Estimated Cost	Fund allocated during 2025-26
1	2	3	4	5
783	C/o Land Protection cum River Training works at Papu, Naharlagun	Papumpare	50.00	12.50
784	C/o Retaining/Breast Wall on Roads under RWD Itanagar	Papumpare	50.00	12.50
785	C/o land Protections wall RCC at Richi village Jollang	Papumpare	50.00	12.50
786	C/o Storm water Drainage at Richi Village Jollang	Papumpare	50.00	12.50
787	Upgradation and extension of Approach Road at Jollang.	Papumpare	50.00	12.50
788	C/o Soil Retaining and Protection work at Sangrik area, Under Itanagar Division	Papumpare	50.00	12.50
789	C/o River Protection work at Swbw, under Itanagar Division	Papumpare	50.00	12.50
790	C/o Land Protection works near DBC Girls Hostel, Jollang	Papumpare	50.00	12.50
791	C/o Protection Work at Jollang-IV, Itanagar	Papumpare	50.00	12.50
792	C/o Approach Road near DBC Girls Hostel, Jollang	Papumpare	50.00	12.50
793	C/o Soil mitigation and retention Work at Jollang-IV, Itanagar	Papumpare	50.00	12.50
794	C/o Protective structure works at Sepia, Jollang	Papumpare	50.00	12.50
795	C/o Drainage system works at Sepia, Jollang.	Papumpare	50.00	12.50
796	C/o Soil Protective structure works at Jollang.	Papumpare	50.00	12.50
797	C/o Approach Road to Paga Colony, Jollang	Papumpare	50.00	12.50
798	Infrastructure Development at Community Hall in Namsai Town	Namsai	75.00	18.75
799	C/o boundary wall for General Cremation Ground at Bordumsa village	Changlang	50.00	12.50
800	Earth filling and sand Garbling work at behind the CHC Mahadevpur	Namsai	20.00	5.00
801	Earth filling, sand Garbling and 2 (two) nos. Of Culvert at Radhani beel link road from Arunachal trans Highway distance 5 (five) hundred meters.	Namsai	25.00	6.25
802	C/o Boundary Wall around Community Hall at Dadum Jona		20.95	5.24
803	Construction of protection wall at Dungong near New Gompa Mechukha	Shi Yomi	50.00	50.00
804	C/o. Protection Wall & Land filling at Dungong near New Gompa Mechukha	Shi Yomi	50.00	50.00
805	Approach Road with Retaining wall at Gite area, Aalo West Siang dist	West Siang	50.00	50.00
806	Construction of protection wall at Chitem Sigi Village Lower Siang dist.	Lower Siang	50.00	50.00
807	C/o CC drain and retaining wall at Shokang Dem Mechukha	Shi Yomi	50.00	50.00
808	Construction of Agricultural land protection wall at Mochi Chiya at Sigi in Lower Siang dist.	Lower Siang	50.00	50.00
809	C/o, Protection Works at Odi area, Biru village	West Siang	50.00	50.00
810	C/o RCC Protection work, Land development and drainage at Model village, naharlagun	Papum Pare	50.00	50.00
811	C/o CC drain at Odi area, Biru village	West Siang	50.00	50.00
812	C/o retaining wall near Community Hall at kombo Jirdin village	West Siang	50.00	50.00
813	C/o RCC Protection work, Land development and drainage at Mithun Happa Chimpu, Itanagar	Papum Pare	50.00	50.00
814	C/o. Wall to Protect the Kabok Agricultural Field at Lipin	East Siang	45.00	45.00
815	C/o approach road at Shershing Baw West Kameng	West Kameng	40.00	40.00
816	Approach road at Thikong Colony, West Kameng	West Kameng	40.00	40.00
817	Land Protection work at Gacham Baw West Kameng	West Kameng	40.00	40.00
818	Land Protection work at RWD. Colony Singchung West Kameng	West Kameng	40.00	40.00
819	Strengthening of Rural Road under RWD Singchung West Kameng	West Kameng	40.00	40.00
820	Maintenance of village link road at Ramaling	West Kameng	40.00	40.00
821	C/o Protection works at Veterinary Colony, Basar near BL Landmark	Leparada	50.00	50.00
822	C/o Approach Road and retaining wall from PMGSY to Chiaparke at Badak village 200 Mtrs	Leparada	30.00	30.00
823	C/o Retaining works /Wall at Riluvillage	Leparada	25.00	25.00
824	C/o Retaining wall and CC Drain at Sadi near Sago Circle	Leparada	50.00	50.00



(Rs. in lakh)

Sl. No.	Name of Scheme	District	Estimated Cost	Fund allocated during 2025-26
1	2	3	4	5
825	Formatting cutting for C/o Approach road from Dari Township road to Upper Colony	Leparada	50.00	50.00
826	C/o Retaining wall at Kombo Abu, Ego Rijo	Leparada	20.00	20.00
827	Land erosion control works at Popu, Naharlagun	Papum Pare	50.00	50.00
828	C/o Protection wall at Thanmong-sum at Kaimai Village, Tirap	Tirap	50.00	50.00
829	C/o. RCC Protection wall at Jollang near Central Jail staff quarter	Papum Pare	30.00	30.00
830	C/o Village connecting road at Pagatara near Heritage, Papum Pare	Papum Pare	45.00	45.00
831	C/o Protection work at Dadangsow, Tassomorah, East Kameng	East kameng	15.00	15.00
832	Anti Soil Erosion Work at Dadangsow, Tmora, East Kameng	East kameng	30.00	30.00
833	C/o Rural link road from Beyu to Dite community WRC field in East Siang	East Siang	40.00	40.00
834	C/o SACS RWD Road to Panyang area Community WRC field in East Siang	East Siang	40.00	40.00
835	Land Development at Shersing Baw at Rupa, Wesk Kameng District	West Kameng	30.00	30.00
836	C/o RCC Retaining wall at Gate colony near Shongji ground Nafra, Bichom district	Bichom	35.00	8.75
837	C/o Boundary wall at Gandhi colony Nafra, Bichom district	Bichom	35.00	8.75
838	C/o Road from Diyun Deban Road to Kgagam Singpho Village	Terap	35.00	8.75
839	C/o Road from Khagam Singpho Village to Agriculture Field area at Khagam Village		35.00	8.75
840	Improvement of Manabum-Deban road from Khagam village		35.00	8.75
841	C/o RCC protection wall at Chiputa village under Doimukh circle.	Papumpare	35.00	8.75
842	C/o Flood control Wall at Prem Nagar Naharlagun.	Papumpare	35.00	8.75
843	Repair and maintenance of Yingkiong-Palling road (SH: Shoulder clearance & J/C) Yingkiong Division Upper Siang	Upper Siang	35.00	8.75
844	C/o Retaining wall on Likor-Palling road at Ch: 15.410 km, Yingkiong Division Upper Siang	Upper Siang	35.00	8.75
845	Flood damage restoration and slip clearance of Bonia to Longkhu Road	Longding	35.00	8.75
846	Flood damage restoration and slip clearance of road from BRTF road to Konnu	Longding	35.00	8.75
847	C/o RCC culvert and storm water drainage works near Govt. fish farm under Doimukh circle	Papumpare	35.00	8.75
848	C/o Storm water drain & retaining wall behind vishalmart, bank tinali Itanagar	Papumpare	25.00	6.25
849	C/o Link road from PMGSY road to yapak-pakterijo, tirbin leparada dist	Leparada	25.00	6.25
850	C/o RCC Protection Wall at Kime Tagin Colony, Itanagar	Papumpare	25.00	6.25
851	C/o Protection Wall at H-Sector near Kamo House, Itanagar	Papumpare	20.00	5.00
852	C/o Link Road from Lingka Village to Mongku Rikmeng at Lingka, Ruksin	East Siang	22.00	5.50
853	C/o CC road from Ruksin -Rayang main road to jonnom/ Donyi gangging (piggy farm)	East Siang	25.00	6.25
854	C/o Boundary and Approach Road at Crop Processing Unit, Simari, Lower Dibang Valley	Lower Dibang Valley	20.00	5.00
855	C/o Protection Work at Taloh WRC Field, Debing	East Siang	25.00	6.25
856	C/o Retaining Wall at School Arik, Sibom, under RWD Pasighat Division	East Siang	20.00	5.00
857	C/o Protection Wall at Rang's Plot Near Urban Office Khonsa Under RWD Khonsa Division	Tirap	25.00	6.25
858	C/o Drainage around Koilabhati to Navajyoti Royal Heritage School under RWD		25.00	6.25
859	C/o Approach road from Lagru to Komkar Link Road to Lagrucamman area at Maryang	Upper Siang	25.00	6.25
860	C/o Paa (Morong Ghar) at Chubam, Longding District	Longding	35.00	8.75



(Rs. in lakh)

Sl. No.	Name of Scheme	District	Estimated Cost	Fund allocated during 2025-26
1	2	3	4	5
861	C/o Infrastructure at Kessa Bagang, Chayangtajo, East Kameng District	East Kameng	35.00	8.75
862	Channelisation at pogramkorong at Sibut, under RWD Division Pasighat, East Siang District	East Siang	25.00	6.25
863	RLR With Culvert via Olik Tamut WRC Field Pokdum under RWD Pasighat Division, East Siang District	East Siang	20.00	5.00
864	C/o Approach Road PMGS via road to Demi Dashi,		25.00	6.25
865	C/o flood control work at River view colony (LT Point Nyorch)	Papumpare	25.00	6.25
866	C/o Rural link road from Collage Road to RumjiYarlo at Daporijo,	Upper Subansiri	25.00	6.25
867	C/o Protection wall at Jomoh village, Siang District	Siang	25.00	6.25
868	C/o Retaining wall at Kego nala, Raga (forest colony), Kamle	Kamle	25.00	6.25
869	C/o Repairing & Maintenance of Qtr. Type-I,II,III,IV& V, Kharsang.	Changlang	25.00	6.25
870	C/o CC work at Mini Chaklagam Colony , Kupa, Anjaw District	Anjaw	25.00	6.25
871	C/o General ground at Rejing (Amji) village, Kra Daadi District	Kra Daadi	35.00	8.75
872	C/o Approach road at Arunachal Trans Highway to WRC field Longbinthung (Ngechang)		35.00	8.75
873	C/o Protection Wall near BSNL office Tawang	Tawang	35.00	8.75
874	C/o Relaining wall at Boasimla near Anye-Valley School under Kamporijo	Upper Subansiri	35.00	8.75
875	C/o 30 Mtr. CC Retaining wall opposite Koro Happa Jollang-4	Papumpare	35.00	8.75
876	Land Development at Korle Village Monigong, Shi Yomi District	Shi Yomi	35.00	8.75
877	C/o protection wall at kaimai Village, Longkato place, Tirap District	Tirap	35.00	8.75
878	C/o Link Road Near ALC Line under RWD Tezu division, Lohit District	Lohit	35.00	8.75
879	Strengthening & Maintenance of Rural Roads under Singchung under RWD Division, West Kameng District	West Kameng	35.00	8.75
880	C/o Link Road at Bypass Road Roing Near Yatri Niwas under RWD Division Roing	Lower Dibang Valley	35.00	8.75
881	Improvement of RLR at upper Jarku, near Airfield Musup ,Pasighat, under East Siang District.	East Siang	15.00	3.75
882	C/o Renovation of Link Road at Sibut village Under Pasighat Division, RWD East Siang	East Siang	20.00	5.00
883	C/o RLR at 11 km near Bizari, Roing	Lower Dibang Valley	20.00	5.00
884	C/o RLR at Kungsung village Namsai circle.	Namsai	15.00	3.75
885	C/o Approach Road from Mengio Roa Multipurpose Hall at Sangring		25.00	6.25
886	C/o CC pavement at Koto Hapa, Nirjuli- RWD	Papumpare	25.00	6.25
887	Conservation and Restoration of water body at Lathao	Namsai	30.00	7.50
888	C/o Link Road from Richi Lamgu to Changi Warrang (DL) Gyawepurang Circle.	East Kameng	150.00	37.50
889	Construction of Storm Water Drain at Molong, Mangnam, Tawang	Tawang	100.00	100.00
890	Construction of RCC Counterport wall at FTI road Tri-Junction Point, Jollang Rakap.	Papumpare	208.00	52.00
891	C/o Modern Record Room and Extension of ADC Office Building at Kanubari, Longding District.	Longding	109.10	109.00
892	C/o Land Protection work at Rasin Nallah, Chiputa under Doimukh Circle, Papum Pare District. (Chainage-0 to 140 Mtr)	Papumpare	100.00	100.00
893	C/o Flood Protection Wall at Sie River to protect residential area, Basar under Leparada District.	Leparada	150.00	37.50
894	Additional work at PMGSY road Aalo BRO Road to Kangku, Lower Siang District	Lower Siang	550.00	100.00
895	Additional bridge work at PMGSY project 60.00m long span Bug Girder Bridge over Borajan River, Lower Siang District.	Lower Siang	468.00	100.00



(Rs. in lakh)

Sl. No.	Name of Scheme	District	Estimated Cost	Fund allocated during 2025-26
1	2	3	4	5
896	C/o Road from Siigya to Pyara at Lyako		150.00	37.50
897	C/o CC drain at Central Forest Gate at Namsai	Namsai	20.00	5.00
898	C/o RLR from Leku River to Birem WRC field area, East Siang District	East Siang	50.00	12.50
899	C/o RLR from PLT road to Letum, East Siang District	East Siang	50.00	12.50
900	C/o RLR from 5th mile to Labo WRC field area, East Siang District.	East Siang	50.00	12.50
901	C/o approach road from BRTF-PMGSY road to Diika area, West Siang District	West Siang	50.00	50.00
902	C/o Protection works at upper colony near SP Qtr, Aalo, West Siang District	West Siang	50.00	50.00
903	Anti erosion works at Sipu river, Puak Gumin, Aalo, West Siang District.	West Siang	50.00	50.00
904	Anti Erosion works at Lebok area, Kamba, West Siang District	West Siang	50.00	50.00
905	C/o Protection wall at Papak, Siru Rijo, Yomcha, West Siang District	West Siang	50.00	50.00
906	C/o Retaining wall at Sipu Puyi, Aalo, West Siang District	West Siang	50.00	50.00
907	C/o Protection work at Yoggo Lora, Kamki, West Siang District.	West Siang	50.00	50.00
908	C/o Retaining wall at Hissum, Darka, West Siang District	West Siang	50.00	50.00
909	C/o Protection wall at Nyayi WRC field area, Darka, West Siang District.	West Siang	50.00	50.00
910	C/o Protection wall near North East Frontier Technical University (NEFTU) at Sipu Puyi, Aalo, West Siang District	West Siang	50.00	50.00
911	C/o Protection wall near at 6 kilo Tri Junction upper Juli, Papumpare	Papumpare	50.00	12.50
912	C/O Approach road at lower Tsem Gonpa from Songbari Horti garden road point including laying of Hume pipes	West Kameng	50.00	12.50
913	C/o Road from Mintong to MK Road at Mintong, Longding District.	Longding	100.00	25.00
914	Construction of Drain at Libok Pata, West Siang District	West Siang	50.00	12.50
915	C/o Protection Wall at Kabu Nallah, Kabu village, West Siang District	West Siang	50.00	12.50
916	C/o Link Road from Logum Jini-Biru Road to Rido Area, West Siang District	West Siang	50.00	12.50
917	C/o Protection Work and Drainage System at Beyu, East Siang District	East Siang	50.00	12.50
918	Construction of RLR at Maba Area, West Siang District	West Siang	50.00	12.50
919	Construction of RLR at Puk Area, West Siang District	West Siang	25.00	6.25
920	Construction of Rural Link Road at Koj Area, West Siang District	West Siang	50.00	12.50
921	Construction of Rural Link Road at Hon Area, West Siang District	West Siang	50.00	12.50
922	C/o Link Road from Mini Secretarate to Rojik Area, Ruksin, East Siang District	East Siang	50.00	12.50
923	C/o Protection Work and Drain at Bom WRC Field, Ngorglung, East Siang District	East Siang	50.00	12.50
924	Construction of RLR at Kasi Area, West Siang District	West Siang	50.00	12.50
925	C/o Rural Link Road at Jamri Area, West Siang District	West Siang	50.00	12.50
926	C/o Retaining Wall at Mowb-II near mobile Tower, Itanagar	Itanagar	50.00	12.50
927	C/o Link road at Siru Rijo, Bage Village, Tirbin.	Leparada	40.00	10.00
928	C/o Link Roads at Chongkham-I under Chongkham Circle	Namsai	25.00	6.25
929	C/o Road from Ngopok Silluk road to Numi Tilne		25.00	6.25
930	Construction of Toe Wall for embankment protection at Kongmukham	Namsai	99.72	24.93
931	C/o RLR at Bypass road, Roing Lower Dibang Valley District.	Lower Dibang	48.00	12.00
932	C/o approach road from main road to Mars area, West Siang District.	West Siang	30.00	7.50
933	C/o Road Connectivity at Balini village, Koronu Circle, Lower Dibang Valley District	Lower Dibang	30.00	7.50
934	C/o Approach road Koi village to Tarang village under 14th Doimukh Assembly constituency	Papumpare	200.00	50.00



(Rs. in lakh)

Sl. No.	Name of Scheme	District	Estimated Cost	Fund allocated during 2025-26
1	2	3	4	5
935	C/o Approach road from Goya village to Dakte Putung under Toru circle (2.00).	Papumpare	150.00	37.50
936	RLR from Badak PMGSY road to Sibum river new Sibum village at Badak Village.	Leparada	40.00	20.00
937	C/o storm water drain at Roni area of Lika Village, Likabali Circle.	Lower Siang	45.00	22.50
938	C/o approach road from Tai Liromoba road to CRC point at Yegri, Tirbin Circle.	Leparada	45.00	22.50
939	C/o CC drain at Essirite general ground, Tirbin, Circle.	Leparada	35.00	17.50
940	C/o Rural link road from PWD road to gopen Via. DKDL School, Nyodu	Leparada	35.00	17.50
941	C/o RCC retaining wall at Ribl Village near PN, Tirbin	Leparada	30.00	15.00
942	C/o CC approach road at Pagi-II village Basar.	Leparada	25.00	12.50
943	Land Amelioration works for development of Singo Tum at Sarta, Upper Subansiri District.	Upper Subansiri	150.00	75.00
944	C/o repair and maintenance of wire-rope suspension bridge over remi river and approach road at Hika, Miram East Siang District.	East Siang	50.00	25.00
945	C/o approach road from Mikong-Mangnang road to pocket area Mangang, East Siang, Arunachal Pradesh.	East Siang	50.00	25.00
946	C/o RCC draing at Sango area Tamang Patang Nallah, Ruksin village East Siang, Arunachal Pradesh.	East Siang	50.00	25.00
947	C/o road from Mebo Dhola from Ch:0.00 KM to 0.75 KM East Siang Arunachal Pradesh.	East Siang	50.00	25.00
948	Construction of Approach Road and Retaining wall at Hate Hvgv Yorlo near Batak Village from PMGSY road.	Upper Subansiri	50.00	25.00
949	C/o CC pavement road from PMGSY to Upper Jirigi Tirbin.	Leparada	20.00	10.00
950	Establishment of swimming pool under eco-tourism park at Kudak under Tuting sub division	Upper Siang	50.00	25.00
951	C/o Cozy cabin / wooden house under eco-tourism park at Kudak under Tuting sub division	Upper Siang	50.00	25.00
952	Establishment of compact horticulture garden at Liidi area of Mosing Vilalge under Tuting Sub-division.	Upper Siang	50.00	25.00
953	C/o protection wall near Gensi Koro, Upper Sikarijo, Upper Subansiri District.	Upper Subansiri	50.00	25.00
954	C/o Rural Link road with retaining wall from PMGSY road to Hama Rijo Community Field, Upper Subansiri District.	Upper Subansiri	100.00	50.00
955	Soiling and Metaling of Road from Pobe to Resing Adi.		50.00	12.50
956	C/o New Orad from Lita area to Siang River Rafting Stoppage		50.00	12.50
957	Maintenance of Road from BRTF road to Bankiyong to Jerkong village		50.00	12.50
958	Earth filling on both side of the road between highway under Mahadevpur, Namsai District	Namsai	51.00	12.75
959	C/o Retaining wall at Gaur Hill, RWD Aalo Division	West Siang	26.00	6.50
960	Land Development for Horticulture purpose at Gite area under Aalo, West Siang District	West Siang	36.00	9.00
	Under Soil & Water Conservation			
961	C/o Protection wall at Wakhetna in Noa Dehing Stream Bank.	Changlang	100.00	25.00
962	Prevention of Soil Erosion and land Degradation by adopting appropriate conservation measures at BagG Agri/ horti area at Tojo village, Lower Siang District.	Lower Siang	50.00	12.50
	Total		51,179.72	14,523.20