

GOVERNMENT OF ARUNACHAL PRADESH
FINANCE, PLANNING & INVESTMENT DEPARTMENT
(PLANNING & INVESTMENT DIVISION)
A.P. CIVIL SECRETARIAT:: ITANAGAR

Revised Estimate, 2018-19

Department: Rural Works Department

		(Rs. in lakh)	
Sl. No.	Particulars	ADA, 2018-19	RE, 2018-19
1	2	3	4
I	Normal Developmental Activities		
1	Infrastructure development under RWSD, Lumla (residential/non residential)	20.00	20.00
2	C/O B/Barrack at DPIU-II Office at Lhou, 4 Unit	2.95	2.95
3	C/O Meteorological observatory building with equipments at Tawang	4.00	4.00
4	C/o RCC Ty-III quarters at Tawang 2 units	6.75	6.75
5	C/o quarter cum office for J.E Jang Section	3.75	3.75
6	C/o Type-II quarters -2 Nos at Lumla	20.00	20.00
7	C/o Type-III quarters at Lumla	25.00	25.00
8	C/o Type-IV quarter at Lumla	30.00	30.00
9	C/O DPIU-II office building at Lumla	30.00	30.00
10	C/O RCC T-III qtr for RWD staff at Lumla (4 units)	31.00	31.00
11	C/O Boundary wall around AE qtr Lumla	17.00	17.00
12	C/O Multipurpose Auditorium at Trillam	35.00	35.00
13	C/O Multipurpose Auditorium at Gispu	35.00	35.00
14	C/o Type-III Qtr. for JE at Dirang (1 no.)	5.00	5.00
15	C/o Bachelor Barrack for RWD, Staff at Dirang (3 unit)	8.50	8.50
16	C/o Type-II Qtr. at Bomdila for RWD Staff at Bomdila (1 no.)	8.25	8.25
17	C/o Bachelor Barrack for RWD Staff at Bomdila (3 unit)	12.00	12.00
18	C/o Bachelor Barrack for RWD Staff at Singchung (2 unit)	7.00	7.00
19	C/O Office cum store at RWD, Dirang	13.00	13.00
20	C/O Gambura office building at Yangse Bana	5.10	5.10
21	C/O AE sub- division office building at Chayangtajo	15.00	15.00
22	Renovation and Extension of DRDA hall for EE office staff i/c HA room, cashier room, & toilet at yupia	5.00	5.00
23	Extension of GIS building, RWD Itanagar.	54.00	54.00
24	Shifting and reconstruction of Soil Laboratory at Poma.	2.00	2.00
25	C/O Office building for CE (W/Z) at Vivek Vihar RWD complex (Ph-I)	100.00	100.00
26	Repair & renovation of Sub Division Office, Qtr under Sagalee sub division	10.00	10.00
27	C/O office building for EE RWD, Sagalee (Ph-I)	15.00	15.00
28	Electrification of RWD sub division at Sango	9.00	9.00
29	C/o Transit Camp for RWSD Taliha at Tasu Lingram under EAC HQ Taliha	5.00	5.00
30	C/o JE Qtrs at Baririjo, Dumporijo & Gusar (1 each)	10.00	10.00
31	C/o PIU-III Office & Residential Building at Dumporijo	10.00	10.00
32	C/o road from PMGSY road to Changteng village	8.00	8.00
33	C/o road from Mukto Govt. Sec. School to Tashilling Chorten (PH-I)	8.00	8.00
34	C/o road from Bongleng-Khet PMGSY road to Bongkhar CO Hq. office complex	8.00	8.00
35	C/o road from BRO road to Kitdung Gonpa (Ph-I)	3.00	3.00
36	BT of road from CO Office to Dudunghar village	7.00	7.00
37	C/O Retaining wall at Tengten bridge	5.00	5.00
38	C/O Approach road to CO Kitpi office	9.75	9.75
39	C/O Approach road to Khrimu Toth	9.75	9.75
40	C/O Approach road to Themghar	3.00	3.00
41	WBM3 & BT from PMGSY road to Kitpi power house phase I	5.00	5.00
42	Retaining wall at Approach road Bramdungchung	2.00	2.00
43	C/O Approach road to Chandreze gonpa, wokher vill	2.00	2.00
44	C/O Approach road to Gomkelling Gonpa	4.00	4.00
45	C/O Approach road to Tourist lodge Lhou	3.00	3.00
46	C/O WRSB over river Tawangchu at Thingbu hot spring, 30 mtr span	5.00	5.00
47	C/O WRSB over river Liguthang at Thingbu hot spring, 15 mtr span	3.00	3.00
48	C/O Approach road from PMGSY road to Bomja Village	5.00	5.00
49	C/O WRSB over river Tsachu at Tsachu, 20 mtr span	4.00	4.00
50	C/O Approach road at Meditation and yoga centre at zemithang	20.00	20.00
51	Improvement of road from BRTF road to Bukyung village	20.00	20.00
52	C/O Road from BRTF road to govt. HS School lumla via Korthoprong	20.00	20.00
53	C/O Approach road to sheremeng	20.00	20.00
54	C/O Approach road to Yuler-yangling	15.00	15.00
55	C/O Approach road to lower sakyur (Changma)	7.00	7.00

(Rs. in lakh)

Sl. No.	Particulars	ADA, 2018-19	RE, 2018-19
1	2	3	4
56	C/O Road fom Manling to Khenā	20.00	20.00
57	C/O Retaining walls and other permanent structures under Lumla Subdivision.	50.00	50.00
58	C/O Road from Lumchung to Dongmereng	20.00	20.00
59	C/O Road from Khuntse middle school to Ramyang village	20.00	20.00
60	C/o Storm water drain near veterinary dispensary, Tawang	15.00	15.00
61	C/o C.C drain near Bathkorshcng(S&G)	6.00	6.00
62	C/o retaining wall at Tepsha Tawang-	15.00	15.00
63	Soiling & BT of Ringyang to Secondary School, Lhou via Shakpaleng	8.00	8.00
64	C/o CC pavement from Govt. Hr. Secondary School Tawang road to Fishery Colony	7.00	7.00
65	C/o R/Wall at New Market, Tawang	2.00	2.00
66	C/o R/Wall & CC Drain at Bomja	3.75	3.75
67	C/o road from Grenghar Hot Spring to Burial Ground	7.50	7.50
68	C/o Storm Water Drain & Retaining wall under Lumla Sub-Division	50.00	50.00
69	C/o Storm water & Retaning wall under Dudunghar Circle	30.00	30.00
70	C/o RCC Culvert 6 mtrs Span, Wall & Drain at Kharna Road	15.00	15.00
71	C/o approach road from Zemithang town Tourist Lodge	7.50	7.50
72	C/o Rural link road from BRTF road to Kudung	23.00	23.00
73	C/o CC step & Drain from Bletteng to Thangbrang	15.00	15.00
74	C/o Approach road from PMGSY road to Thongleng Cultrual Centre	4.50	4.50
75	C/O CC step to Zurchung Gonpa	5.00	5.00
76	C/O Road from Socksten school to Barding village	13.50	13.50
77	C/O Approach road to Lumpo village	10.13	10.13
78	C/O Road from BRTF road to Tsandung village via Tashi Tser village	13.50	13.50
79	Supply, Fixing and installation of Ms Sign boards within Lumla Township(Ph-I)	7.50	7.50
80	C/O Road from BRTF Lumla Taksang road to Gamgma Lumla	7.50	7.50
81	Upgradation (PH-I) of road from Dudunghar to Momang culture centre	11.25	11.25
82	C/O Road from PWD road Famla to Shependung village (600 Mtr)	15.00	15.00
83	C/O Road from BRTF road Bomdir to Belem rong Tawang	35.00	35.00
84	C/O Porter track from Sakyur to Daimit (5 Km)	5.00	5.00
85	C/O Porter track from Mangnam to Mangrap(7 Km)	5.00	5.00
86	C/O CC step cum CC pavement from Gispu village to Shenrangdung culture centres (5 KM)	5.00	5.00
87	C/O CC Step cum CC Pavment from BTK village to Khobleteng village (3 KM)	5.00	5.00
88	C/O RCC wall at PMGSY road near Rho village	19.86	19.86
89	C/O Link road between BRTF road to Gomphe-fu	4.84	4.84
90	C/O CC step from Langateng to Gyamdong	11.37	11.37
91	C/O CC drain from Kaymang to Khamling	3.50	3.50
92	C/O RRM wall at PMGSY road near Rho village	17.47	17.47
93	C/O Storm water drain and R/Wall at Tapovan colony Tawang	15.00	15.00
94	C/O CC step , CC Pavement from Poito to Arbisheng	7.50	7.50
95	C/O R/Wall , Drain and CC step at Lumla	15.00	15.00
96	C/O Drain and wall at Kyableng Tawang	3.75	3.75
97	C/O Bridge at Khatgrep Zemithang	3.75	3.75
98	Improvement and Solling and Metalling of RLR from ME School to Sange Village(450.00 Mtr.)	14.92	14.92
99	C/o Retaining Wall Near old I.B at Bomdila. (53.00 Mtr.)	3.50	3.50
100	Widening , Solling , Metalling & Drain at PDS godown road Kakaling, Bomdila. (320.00 Mtr)	34.18	34.18
101	Providing GSB and WBM of link road from Jamiri village to Horticulture and Agriculture field at Jamiri.	19.50	19.50
102	C/o Approach road to RWD Complex Singchung. (100.00 Mtr)	2.25	2.25
103	C/o Approach road to Jamiri point (0.40 Km)	4.50	4.50
104	C/o Retaining wall at Chuk village	10.00	10.00
105	C/o Storm Water Drain and Wall at Dirang	16.50	16.50
106	C/o Retaining wall at Bomdila Industrial Colony	10.00	10.00
107	C/o Protection wall at Bank Colony(Sahara Tyres area)	10.00	10.00
108	C/o of Road from Betchilling to Malaichur	15.00	15.00
109	C/o CC Pavement from RR hill to kali Basti upper bomdilla	17.50	17.50
110	C/o Internal link road at Ditchik - 1.5 KM	15.00	15.00
111	C/o Protection Wall near Power House Bomdila	18.00	18.00
112	Improvement of road from BRTF road to Shyamipam, West Kameng District	5.00	5.00
113	Rural Link road for Bichom Village	5.00	5.00
114	C/o Protection wall at police Colony,Bomdila, West Kameng Distt.	5.00	5.00
115	C/o Protection wall at backside hydro power office, new bomdila	5.00	5.00
116	C/o Boha to Bechelling road (for completion of formation cutting of missing link between Boha & Bechelling)	5.00	5.00
117	C/o Boundary Wall of RWD sub Division Office at Bomdilla	5.00	5.00



(Rs. in lakh)

Sl. No.	Particulars	ADA, 2018-19	RE, 2018-19
1	2	3	4
118	C/O Approach road from main road to industrial area Tippi	10.00	10.00
119	C/O CC Pavement road Balukpong Changte to Lapang Hunda	10.00	10.00
120	C/O R/Wall and storm Water drain at Dirang	20.00	20.00
121	C/O of a RLR from Main road to Donsum village of Senge	3.00	3.00
122	C/O Internal link road from 25 Km point to Mandla Top area	25.00	25.00
123	Renovation of WRSB in various location Dirang- Sange, chug bridge, Zhingke, Namthung , sangti Bishum phudung , Khasso, Rahung , Dirang HQ & Dirang village	10.00	10.00
124	C/O footpath from co-operative road to Kameng valley school at Rupa	20.55	20.55
125	C/o Porter Track/Mule Track Under Seijosa Sub-Division	6.94	6.94
126	C/o 10 nos. WRSB under Seijosa Sub- Division	27.12	27.12
127	C/O Approach road from Duda complex to Dari village. length=200mtrs.sub-head=RCC Retaining wall & CC pavement	5.00	5.00
128	C/O Approach road from Seppa Tezpur road to Jayanti village. Length=600mtr.Full stage-F/C & BT	5.00	5.00
129	C/O Approach road from Seijosa Pakke-kessang NH-229 road point to Doripu village under seijosa circle.length=300mtr. Sub-head=culvert,WBM,BT	9.50	9.50
130	C/O Approach road from NH-229 road point to Veo village under Pijerang circle.length=1.20km	8.00	8.00
131	C/O Approach road from Seppa 21km NH-229 POINT TO Balipot village.length=1.10km .sub head=F/C & CD works	5.00	5.00
132	C/o RCC Protection Wall near Hari Bridge, Seppa	3.00	3.00
133	C/o Retaining Wall near Solung Miji resident Type-III Colony at Seppa	3.00	3.00
134	C/o Porter Track from Loffa village to Pakoti	3.00	3.00
135	C/o Porter Track from Bana to Seppa road Watey village	3.00	3.00
136	C/o Protection Wall at Pacha river near Middle School Pacha	3.00	3.00
137	C/o Protection Wall at Seppa IB	3.00	3.00
138	C/o Protection wall at Bebo Colony Seppa to Chayangtajo road	2.00	2.00
139	C/o Protection wall from Lamruk Colony, New Seppa	2.00	2.00
140	C/o CC Step from Seppa town to Aato-Polo Colony, at Buddhist Temple	3.00	3.00
141	C/o protection wall at Kochi Naba , Boso Colony	2.00	2.00
142	C/o Retaining Wall & Boundary Wall around Land of Kage Beyong	5.00	5.00
143	C/o Approach road from New DC Bunglow main road to BSNL Tower	3.25	3.25
144	Diversion from PMGSY old road NH-229, 15 km point Seppa-Sagalee road to Sebba	7.00	7.00
145	C/oWRSB over Pacha river at Yachi Morang under Donigoan	6.50	6.50
146	C/o approach road from Seppa Sebibo road to Palang Sangrane	3.00	3.00
147	Protection wall at Type-II colony at Seppa	5.00	5.00
148	Protection wall at KG School type-III colony Seppa	10.00	10.00
149	C/O CC approach road at Loffa road to Pacha Meorang (1 km)	5.00	5.00
150	WRSB over Kameng river under Tallang	10.00	10.00
151	Upgradation of road from Bana to Sila village	5.00	5.00
152	C/O Protection wall in bebo colony Seppa at higher secondary teacher qtr area	5.00	5.00
153	C/O Porter tract from Yangfo to Jattam solu	3.00	3.00
154	C/O PWD Passang road to RWD complex Chayng Tajo- Ph-I	3.00	3.00
155	C/o Protection Wall at Upper ALC Colony Seppa	3.00	3.00
156	C/o Protection wall at Kameng Tampa Colony Seppa	3.00	3.00
157	C/o Protection wall at Bebo Colony at Seppa	5.00	5.00
158	C/O Protection Wall at DUDA Colony New Seppa near Pordung Land	5.00	5.00
159	C/o RRM Protection Wall at Siri Colony Seppa	17.50	17.50
160	C/o Protection Wall 7 km Seppa to Chayangtajo road	3.00	3.00
161	C/o Protectin Wall at Type II Colony near Shantipur at Seppa	3.00	3.00
162	C/o Protection Wall at New Seppa near Poultry farm	8.75	8.75
163	C/o Protection and Retaining Wall at Upper Bosso Colony Seppa	13.12	13.12
164	C/o Retaining Wall and Protection wall at Dider Colony Seppa	8.75	8.75
165	C/o Retaining Wall Tari Surio RangNenu River and Kameng river	8.75	8.75
166	C/o Protection Wall behind Sri kartha Poube resident Arunadoya Colony New Seppa	8.75	8.75
167	C/o Protection Wall at Nyari Welly Model village Seppa	3.00	3.00
168	C/o Protection Wall at Kochi river Lower Bosso Colony Seppa	5.00	5.00
169	C/o Suspension bridge at Pakkoti river	5.00	5.00
170	C/o Protection Wall at New Seppa near Sec. School	2.00	2.00
171	C/o Protection wall at Type 1 Didar Colony, Seppa	2.00	2.00
172	C/o Protection Wall at New Seppa Longrak Colony	2.00	2.00
173	Retaining wall /Boundary wall at Nimbu - Pani Lalu Morang Seppa	10.00	10.00
174	C/O Approach road & CC pavement backside higher secondary school Seppa	70.00	70.00
175	C/O RCC protection wall at Pangia nallah near meena Pahar Seppa	5.00	5.00
176	C/o WRSB at Patha Sada Village Over Pata River	17.50	17.50


(Rs. in lakh)

Sl. No.	Particulars	ADA, 2018-19	RE, 2018-19
1	2	3	4
177	C/o WRSB at Kutchiso at Jejudada Village over Pacha River	17.50	17.50
178	C/O Protection wall at Bebo colony near Chagiam Dolo resident	10.00	10.00
179	C/O RCC protection wall at Charwa colony near resident of Tachung Dodum New Seppa	3.00	3.00
180	C/O Ccdrain around Seppa Medical	2.00	2.00
181	Retaining wall at Medical Colony	2.00	2.00
182	RCC protection wall at Type-I colony near Kochi Nallah	2.00	2.00
183	C/O Rural link road Domdila PWD road point to Govt.middle school at Chayantajo length=2.5km sub-head widening, culvert,WBM	8.50	8.50
184	Renovation of WRSB overPachuk river under Waping Camp	4.00	4.00
185	C/o Culvert 20 Nos. at Sangbia Paffa PMGSY road	20.00	20.00
186	C/o Road from Bameng Secondary School to Chanmari Bameng	25.00	25.00
187	C/o Suspension bridge over Pakke river between Waii to Bameng	25.00	25.00
188	C/o WRSB over Sebe river at Jokhio village	5.00	5.00
189	C/o Porter Track from Chambang Leya to Pakar	4.00	4.00
190	C/o Mule Track from Lada to Wakke	4.00	4.00
191	C/o Suspension brdige from Dungkho to Lada over Pachuk river	5.00	5.00
192	C/o Suspension Bridge over Waging river	5.00	5.00
193	C/o Porter Track from Nampe to Lamnio to Waram Sario & Saria, Langchu Dao	5.00	5.00
194	C/o Wire Rope Suspension bridge over Waping river between Drakshi & Lada HQ	10.00	10.00
195	C/o Protection Wall at Riga Camp	4.00	4.00
196	C/o Suspension bridge over Pachuk river between Talo village to Bameng HQ	20.00	20.00
197	C/o Suspension bridge over Pachuk river between Pio to Lada	15.00	15.00
198	C/o Porter track from Sangbia village to Chagia Camp via Dombomyar (5 kms)	13.50	13.50
199	C/o Porter from Lotam camp to sangbia via Hajisi, Watte, Doniyimo, Changterang (8kms)	4.00	4.00
200	C/o Porter Track from Sangbia to Paffa 18 kms	5.00	5.00
201	Renovation of WRSB over Waram river at Lamnioa and Waram village 30 mtr.	5.00	5.00
202	C/o CC Pavement & CC drain, Khenewa road to Pordung village 4 km	30.00	30.00
203	C/o Motarable road from Bameng to Tara	20.00	20.00
204	C/o Porter Track between Riga Camp to Lorah village	4.00	4.00
205	C/o Mule Track from Khenew to Pangia	5.00	5.00
206	C/o Mule Track between lada HQ to Changkam-pong	10.00	10.00
207	C/o Suspension bridge at Lamnio & Veo	5.00	5.00
208	Maitenance of Suspension bridge over Pachuk river in between Sachung and Tawe village	3.00	3.00
209	C/o Suspension bridge over Wabe river between Upper Leyak to Lower Leyak.	8.00	8.00
210	Protection wall at Tajeyar at Londa village	7.00	7.00
211	C/O River training work at Pare River near 54 Km Point at Kremapao PMGSY road	5.00	5.00
212	C/o Land protection wall at Khenewa town	15.00	15.00
213	C/o Land protection wall at Bameng town	15.00	15.00
214	C/o Land protection wall at Lada CO HQ.	15.00	15.00
215	C/o Compound Wall at Hr. Sechool Chayangtajo (300mtrs)	3.00	3.00
216	C/o Steel Bridge over Pakke river -80 mtrs span	30.00	30.00
217	C/o Mule track between Sangbia village to Chayangtajo road	3.00	3.00
218	C/o Porter Track at Sangbia to jawah	3.00	3.00
219	C/o Rural Link Road between Lorah to 40 mile -6km	30.00	30.00
220	C/o Rural Link road Raje village to Jawah Camp 6 km	30.00	30.00
221	C/o Mule Track between Base village to Sachung village 40 km	5.00	5.00
222	C/o Mule Track between Rawa village to Jha village -50km	5.00	5.00
223	C/o Rural Link road between Jomoh village to Walang -7km	30.00	30.00
224	Approach road 40 mile	5.00	5.00
225	C/o Protection wall at Pacha Sabo -Pakke Point	5.00	5.00
226	C/o Protection Wall at Pungte Colony at Marjingla	5.00	5.00
227	C/o Suspension bridge between L/Liya to Bameng over Pachuk river	10.00	10.00
228	C/o Protection Wall at Pakke Camp	5.00	5.00
229	C/o Protection Wall at Baliwah Attaroh at Rikhung village	3.00	3.00
230	C/o returning Wall at Patangrang at Pangia village	3.00	3.00
231	C/o Mule Track from Kojo -Rojo to Jhanachang village 40km	3.00	3.00
232	C/o Retaining Wall at Khenewa Play Ground	7.50	7.50
233	C/o Protection Wall and RCC drain at Seme Lamnio	2.00	2.00
234	C/o Log bridge at Nampe to Jokhio Waling river	2.00	2.00
235	C/o Log Bridge at Lamnio Ving river	5.25	5.25
236	C/o Porter Track from Rawa to Poube village	3.00	3.00
237	C/o Protection Wall at Riga Camp near resident of Tachung Lorah	2.00	2.00
238	C/o Protection Wall at Kojo at Pabing village	3.00	3.00
239	C/o Infrastructure development at Bameng RWD New Division	40.00	40.00



(Rs. in lakh)

Sl. No.	Particulars	ADA, 2018-19	RE, 2018-19
1	2	3	4
240	C/o WRSB Woochi river between Sachung & Basey village	15.00	15.00
241	C/o Protection Wall at Pachuk River near bridge point Y/Riang Effa Road	15.00	15.00
242	C/o Mule Track at Basey Village to Kanto Hill Base Camp	4.00	4.00
243	C/o Road from Sawa PMGSY road to tungi village(length=0.5 km)	5.00	5.00
244	C/o Suspension Bridge sebe river at Jomoh	5.00	5.00
245	C/o Approach road from 6.5 km point of Lengrieriang to Effa road to Emboriang Village	5.00	5.00
246	C/o Suspension Bridge over Pacha River at Tagang Warang to Papiwa Village	10.00	10.00
247	C/O RCC bridge at Pahwa nallah in between Pakke to Khenewa Road	7.00	7.00
248	C/O Porter track between Dangko to Pio	2.00	2.00
249	C/O CC Pavement road at Seppa to Chanyangtajo main road to Karwa pray centre	3.00	3.00
250	C/O WRSB between 18 mile to Rieng Morang residential school over Kameng river	10.00	10.00
251	C/O WRSB between Tasam Morang to Tara village over Pakke River	5.00	5.00
252	C/O Protection wall at entrance point of Chayangtajo	5.00	5.00
253	C/O Road between Khenewa old school to Helipad	3.00	3.00
254	C/O CC step from Tamne to Primary school	2.00	2.00
255	C/O Road from NH to Waii colony , Wessang(Ph-I)	5.00	5.00
256	C/O Protection wall at Pakke to Bameng road	20.00	20.00
257	C/O Approach road to Govt.Primary school Chimi ,Ganga	4.00	4.00
258	Improvement of Road from main road to Kley Pache via Nam Ghar at Itanagar(i/c 1No. Minor Bridge)	4.50	4.50
259	C/O PMGSY road to Kokila I & II	2.00	2.00
260	C/O Road from PWD road to Khimyer (School/PHC)	4.00	4.00
261	C/O Porter Track from Lhou to Tarasso	2.50	2.50
262	C/O Porter Track from Habia to Daowaso	3.50	3.50
263	C/O Porter Track from Lhou to Moiyang village	3.50	3.50
264	C/O Porter Track from Tapiaso to Pallav village	3.50	3.50
265	C/O Decking plate with M.S Sheet at WRSB Ramghat	2.00	2.00
266	C/O CC Road from PMGSY Road to Jumi	4.00	4.00
267	C/O Porter road from Denka to Bogoli	3.50	3.50
268	C/O Porter Track from Kimin to Boda	3.50	3.50
269	C/O Decking plate with M.S Sheet at WRSB Lichi	3.50	3.50
270	C/O Decking plate with M.S Sheet at WRSB Lekha	3.00	3.00
271	C/O Decking plate with M.S Sheet at WRSB Rose	3.50	3.50
272	C/O Road from Bogoli I to Bogoli II village	2.00	2.00
273	C/o Inter village road at Sood	15.00	15.00
274	C/O Road from Hostallam to Hara Happa -2km(Ph-1)	10.00	10.00
275	C/O Road from NH to Govt.Middle School Lekhi	1.50	1.50
276	C/O Link road and 6 mtr CD over Yogin river D'sector Nirjuli	2.50	2.50
277	C/O Protection wall at Museum colony Itanagar	6.00	6.00
278	C/O Protection wall at Dariya Pahar Itanagar	8.00	8.00
279	C/O Protection wall at Holongi	6.00	6.00
280	C/o CC footpath Niti Vihar to Labour Colony & CRPF camp Sinki View and retaining wall at Upper Niti Vihar	45.00	45.00
281	C/o CC pavement road from Jollang to Paga Tara	5.00	5.00
282	C/o RCC protection wall at Lekhi village (45 mtr)	5.00	5.00
283	C/o protection retaining wall Senki Park near PWD road end (35 mtr)	4.00	4.00
284	C/o CC pavement road from CRPF shiv mandir point to Revival Church (Senki View)	5.00	5.00
285	C/o Protection wall at Tanda Nallah at Hollongi	5.00	5.00
286	C/o protection wall at karmajuli at karsingsa	5.00	5.00
287	C/O Protection wal at Yupia	3.00	3.00
288	C/O Protection wall at Kankar Nallah	2.00	2.00
289	C/o protection wall at Gandhi Nallah, Hollongi	5.00	5.00
290	C/o RLR from PMGSY road to lower gorubanda , Banderdewa	1.50	1.50
291	C/o Retaining Wall near Science Centre, IG Park Itanagar	5.00	5.00
292	Protection Wall near Punjabi Dhaba, Itanagar	5.00	5.00
293	C/o protection wall at yamaso nallah, Abotani Colony Itanagar	5.00	5.00
294	C/o WRSB over Chimpu River between VKV/WRD Colony to Biru Colony	6.00	6.00
295	C/o approach road RRM retaining wall at T&Y Datt village	6.00	6.00
296	C/o retaining wall at Nyokum Lapang	4.00	4.00
297	C/o retaining wall at back side of State Library	5.00	5.00
298	C/o retaining wall at Upper C Sector	5.00	5.00
299	C/o RLR from Basar Nallah Govt. Middle School Bridge Point to Mebiaso Village	5.00	5.00
300	C/o Road from Bro road to Orange Horticultural garden Hawa Camp	5.00	5.00
301	C/o protection wall at Chimpu RWD Colony	5.00	5.00
302	C/o Protection wall and Boundary wall for Qtr. No. 35 III at Vivek Vihar.	5.00	5.00



(Rs. in lakh)

Sl. No.	Particulars	ADA, 2018-19	RE, 2018-19
1	2	3	4
303	C/o boundary wall (12 mtr) around Qtr. No. 55, Type-II, at 'H' sector	2.50	2.50
304	C/o Retaining wall and CC Drain & Culvert to protect Medical Sub-Centre and nearby Building at Papu Village, Naharlagun	3.00	3.00
305	C/o Retaining wall at Lekhi village behind Kipa marble store	5.00	5.00
306	C/o Boundary wall, approach road and protection wall, of RWD quarter No. 03, type -III at chimpu i/c extension of type II Qtr and Retaining wall at Sanglo putu	5.00	5.00
307	C/o Storm water drainage at lower 'C' sector itanagar.	5.00	5.00
308	Renovation of suspension bridge over Pachin between Sood village and Prem nagar Naharlagun with river training walls.	7.00	7.00
309	C/O Retaining wall at Near Raj Bhawan Helipad, Itanagar	1.50	1.50
310	C/O Road from Batt village to Kora Happa(1.5 Km)	10.00	10.00
311	Protection wall cum storm water drainage at Papu-I village	63.00	63.00
312	Protection wall at transport colony Naharlogun	5.00	5.00
313	Retaining wall cum protection work industrial colony at chandranagar	5.00	5.00
314	C/O CC pavement road at Senki Park Itanagar	5.00	5.00
315	Retaining wall cum protection work F sector near filling point	30.00	30.00
316	Retaining wall behind Power Grid at Nirjuli	5.00	5.00
317	C/O Link road to Sepia at Jollang village	2.50	2.50
318	Retaining wall Jollang stream near Opum house.	2.50	2.50
319	C/O protection work near IAS colony	5.00	5.00
320	Retaining cum Protection wall Borapani river WRSB down side at Pachin colony (ph-I)	5.00	5.00
321	C/O Road from upper Lekhi Village to Seppa colony at Karsingsa (1.50 km)	2.50	2.50
322	C/O Retaining wall at Jully near Central Jail	4.00	4.00
323	Storm water drain cum protection wall at 'F' sector 'Ward No. 11'	5.00	5.00
324	Storm water drain cum protection wall near tri-junction at Papu Nallah	5.00	5.00
325	C/o approach road from National Highway Holongi road to Holongi Nyishi village i/c culvert (3.00 km)	5.00	5.00
326	River training work at Dhan Mela Happa	30.00	30.00
327	Protection wall near Sepia nallah	12.75	12.75
328	River training work near model village Gollo nalah Naharlogun	5.00	5.00
329	C/O Protection work 120mtr at holy cross school Nyokum Lapang	5.00	5.00
330	C/o RRM Returning Wall near P.Sangno resident Chimpu village Length 90mtrs, B-5mtr, H-20 feet	5.00	5.00
331	C/o Protection RCC retaining Wall at Jollang	10.00	10.00
332	C/o Protection Wall at Polo Down Colony Naharlagun	20.00	20.00
333	C/o Protection RCC Wall at Gohpur Tinali, Itanagar	3.00	3.00
334	C/o Protection wall at Prem Nagar Naharlagun	3.00	3.00
335	Protection Wall and CC Drain at Richi village Chimpu-I near DPS School	2.00	2.00
336	C/o Retaining Wall and drain at Senki view Itanagar near Govt. M.E School	2.00	2.00
337	C/o Protection , retaining Wall & RCC drain near PWD Garage	1.50	1.50
338	C/o Protection Wall at Dariya Nallah-120 length span	12.00	12.00
339	C/o Protection Wall at Modern village near Golo Nalah at Naharlagun	50.00	50.00
340	C/o Protection RCC Drainage and Land development near Present Tax& Excise gate at Hollongi Patila	3.00	3.00
341	C/O Protection wall near Gompa area Itanagar	5.00	5.00
342	C/o Protection Wall at Jollang River at Jollang village-120 mts	5.00	5.00
343	C/o Protection Wall at B-Sector Itanagar between Itanagar to Naharlagun	6.00	6.00
344	C/o Approach road from lower chimpu village to DPS School -2km	5.00	5.00
345	C/o Protection Wall at Koarjan between Hollongi to Baliyan-10 mtr	5.00	5.00
346	C/o Link road from Monglipop village to Bidi Bida village 1.5 km	5.00	5.00
347	C/o Protection Wall at Nyoju Nalah to Protect Residence building area	5.00	5.00
348	C/o Protection wall at Changriang Colony near Shiva Mandir, H Sector, Itanagar	20.00	20.00
349	C/o Protection Wall at E-Extension Sector, Itanagar	2.00	2.00
350	C/o RCC Protection Wall at Khola Camp, Lobi Road, Itanagar	3.00	3.00
351	C/o Protection Wall at A-Sector, Rakap Colony, Itanagar	2.00	2.00
352	C/o Protection Wall at Type III Qtr. No.84,P-Sector, Itanagar	2.00	2.00
353	C/O Protection wall at Kankar nallah naharlogun near resident Jamba Dolo	3.00	3.00
354	Protection wall at Dikrong colony at Nirjuly	4.00	4.00
355	C/O RCC retaining cum protection work at Pagatara	20.00	20.00
356	C/O RRM protection wall at Backside DGP resident , Vivek vihar (30 M span)	3.00	3.00
357	C/O RCC protection wall back side main chandranagar (Span- 30 mtr)	3.00	3.00
358	Protection wall at T-III qtr No.37 "P" Sector Itanagar	2.50	2.50
359	C/O RCC protection wall near Old Poma RWD office	15.00	15.00
360	C/o RCC Protection wall near Govt.QTR No.9/T-II at G-Sector,Itanagar	1.60	1.60
361	C/o New Road from Poroik Colony to Sanglo Putung village-3 km	5.00	5.00
362	C/o RLR from NHL-415 to near Arya Public school model village, Naharlagun	5.00	5.00

(Rs. in lakh)

Sl. No.	Particulars	ADA, 2018-19	RE, 2018-19
1	2	3	4
363	C/o of Protection work at Pachin Naharlagun	20.00	20.00
364	C/o RCC Retaining wall at Doli Koto, Banderdewa	5.00	5.00
365	RLR sumping & Kotala Putu	30.00	30.00
366	Protection wall at ess sector	2.00	2.00
367	C/O CC Pavement road and widening from Donyi Polo PWD road Donyi Raise Itanagar	20.00	20.00
368	C/O RCC Protection wall at SRPL Colony Chandranagar Itanagar	2.00	2.00
369	C/O Protection wall near PS to CE (W/Z) 1 Type -III qtr at Chimpu RWD Colony	5.00	5.00
370	C/O RCC Protection wall to protect near office of GM state transport	5.00	5.00
371	C/O Boundary wall & CC Drain around RWD Complex Karsingsa	20.00	20.00
372	C/O Improvement of road from PWD Poma Itanagar to New village of Upper Moing	2.00	2.00
373	C/O Retaining wall near resident of Washi Tama, Papu nallah Naharlogun	5.00	5.00
374	Approach road to Jollang Ground	5.00	5.00
375	Protection of RWD Qtr at ESS sector.	5.00	5.00
376	C/O Retaining wall at Logun river behind Kipa commercial centre at G- Extension	12.00	12.00
377	C/O Protection work at H- sector near Holy Child school	3.79	3.79
378	Road from Gomto to Kimin via Bogoli Denka Boka , Belo Lora	2.40	2.40
379	Approach road from Pagatara to near Tale Phassang residence	5.00	5.00
380	Protection of Govt qtr at P- sector Itanagar	20.00	20.00
381	C/O Protection wall near Primary Health Centre lobi	5.00	5.00
382	Improvement of RCC boundary wall & renovation of Chief Engineer's Office (Eastern Zone. CC flooring) & construction of security guard room/parking/protection wall	45.00	45.00
383	Installation of GIS based Satellite imagery system of Project monitoring Metrological station	30.00	30.00
384	C/o WRSB over Lebia river to connect Dev village & WRC field	20.00	20.00
385	C/o WRSB over Bee river to connect Raik village & Govt. I.V. school	15.00	15.00
386	C/o S.B.from Bobiya Longte Tapu I.V.school over Dikrong river (Ph-I).	21.00	21.00
387	C/O WRSB over Pareng river to connect Yaya and Quinte & Tar village	8.00	8.00
388	C/O WRSB & Porter Track to connect Tenin Putu at Khemling	15.00	15.00
389	C/O CC pavement internal village Linking road at Bobia village	6.00	6.00
390	C/O Improvement of road from PWD road to Dakte-Hoj village	22.50	22.50
391	C/O Improvement of road from Ompuli- Tamang village	7.00	7.00
392	C/O Ring road to connect Kamrung & old Mengio	6.00	6.00
393	C/O Rural link road from Pilla-II & III	14.00	14.00
394	Improvement of Link Road at Taa-Shi village(0.50km)	13.20	13.20
395	Link road from Langik village to Langik III vill (3 km)	14.00	14.00
396	C/O WRSB over Rachi river at Leporiang	21.50	21.50
397	C/O WRSB over Lebia river at Dev Village	21.50	21.50
398	C/O Porter Track from Sakiang to Nargang via Jajang Tapo	14.00	14.00
399	C/O Porter track from Khemlee to Karoi village	6.25	6.25
400	C/o Porter track from Gotopu to Pepso (30 km)	10.00	10.00
401	C/O approach road & security fencing from transhighway to Magazine building at Sagalee	12.00	12.00
402	Improvement & renovation work various RLR under sagalee (10Nos) Lenth- 20 KM	50.00	50.00
403	C/o CC road from Trans highway to Hojiriangpa (01.00 km)	10.00	10.00
404	C/o Link road from Kullung to Paga Village (03.00 km)	10.00	10.00
405	C/O Bridge , culvert & road over Chumbang	10.00	10.00
406	C/O Storm water drainage at Donyi Polo Mision school at Sagalee	5.00	5.00
407	C/o road from Trans-highway to Tabio village.	15.00	15.00
408	WRSBiver at Ngusio to connect Laptap village over Pare	15.00	15.00
409	WRSB over Lebia river at Karoi village	10.00	10.00
410	C/o Suspension bridge over river pareng	5.00	5.00
411	WRSB over soo river in between Tamang and Birup	10.00	10.00
412	WRSB over Parang river to connect Tabioriang community WRC paddy field	10.00	10.00
413	Improvement of road from Sibe-Hija PMGSY road to Myochi village	3.00	3.00
414	Improvement of RLR from Pare-Ami to Dikopita	5.00	5.00
415	Road from New Poru to old poru	2.50	2.50
416	C/O road from Bree Hari Road to Sih	4.50	4.50
417	Improvement of Kley Bridge point to Hakhe -Tari (Ph-I)	9.00	9.00
418	PMGSY Road to Delipaji	15.70	15.70
419	Road from Tom Pry-School to Bikh Pry.School via -Kugitago M.E School(Ph-1)	15.70	15.70
420	Road from Pei to Doda via Siilee pry.School	16.55	16.55
421	Imp.Soling, Metalling, Carpetting of Road from Kebi PMGSY Road to Sekhi village	2.50	2.50
422	Soling, Metalling, const. of CD , Drain & Protection work at road from BRTF Road to Tilli at Talo (PH-I)	2.50	2.50
423	Road from Deed to Deed happa .village	2.50	2.50



(Rs. in lakh)

Sl. No.	Particulars	ADA, 2018-19	RE, 2018-19
1	2	3	4
424	Road from BRTF road to Pania village under Kicho gram segment(Ph-I)	2.00	2.00
425	C/O RLR from PMGSY Road to Bullo village	3.00	3.00
426	Road from BRTF Road to Sektap village(PH-I)	2.50	2.50
427	Road from BRTF Road to Rapari via,ME School Pagmir	2.50	2.50
428	Improvement of RLR from PMGSY road to Narapakho via Govt M.E school,Siro .i/c 1 no Minor bridge over Kley river	4.50	4.50
429	C/O Porter track under RWSD Ziro a).Nara Layu to Paku-Sii i/c 1 no. FSB over river Pange b).Tarin-Tibe Khoke to Gyimbi via Gyabu, Pine-grove,Kardo,Taw-Tibe,Hakhe-Tari i/c 1 no. FSB	4.50	4.50
430	Road from Potin to Rub via Chun (ph-I)	14.70	14.70
431	Road from Loth to Satlanka (Linia village)	15.55	15.55
432	C/O RLR from Tarin to Taw -Tibe	11.10	11.10
433	C/o Road from Manpolyang PMGSY road to Doby (Ph-I)	8.00	8.00
434	C/o road from Nara Pabu to Kimelya Agyang (+) CC Drain from Hong village main road to Duku Village & protection wall at Hari burial ground.	6.00	6.00
435	C/o road from Quarry line to Halyang Siigang-3 KM	15.00	15.00
436	Concrete pavement of 40 nos Myoko Yugyang at Hari/Kalung/Reru/Tajang.	8.00	8.00
437	C/o Porter track from Sia Piro to Chillang via Takhe Kotu (25 kms.)	6.00	6.00
438	C/o road from Halipad PWD road to Jach Putu (Yachuli)	15.00	15.00
439	C/o Road from Kelyia to Rakung Dango	25.00	25.00
440	C/o of Porter track from Riiko Aha to Saaru via maling and Pai.(30 kms)	6.00	6.00
441	C/o Storm water drainage at Kudung Barang & Grace Baptish church.	17.00	17.00
442	C/o CC Plateform of Myoko Yugyang under Taru ,Kago,Yailyang ,Taro Taku and Taru.	18.00	18.00
443	C/o 10 Nos. Minor slab culvert at Lanchi and Siilang and CC footpath at siilang Limpu and Kaming Swko subu.	9.00	9.00
444	C/o Bridge over river Sia between Hari and Kalung village.	5.00	5.00
445	C/o storm water drainage at Pyagang Leyu, Nada and Taro-Taku village.	7.50	7.50
446	Improvement of Siiro to Manipolyang road.(1km)	5.00	5.00
447	Road from Yaath to Siya PWD road (Hari)	10.00	10.00
448	Road from Hari Bonw Nyatu to Sigyakotu-Manupolyang road	9.00	9.00
449	Road from Hugubo to Sigyakotu-Manupolyang road at Hari village	9.00	9.00
450	C/O road from PMGSY road to Pare Ami and C/O Road from BRO raod to Yahibo Hagiya	15.00	15.00
451	C/O road from Libya to Sia Geka	15.00	15.00
452	CC footpath Nada polang, renovation of Polang sukung, Hidu agya, Simo arang, Tanyo Siigo & myochi Siigo	8.00	8.00
453	C/O porter track from Sipyu to Digilara	3.00	3.00
454	C/O Road from Medical colony to ALC line Hilltop	10.00	10.00
455	C/o porter track from Twchey to Jilyu & protection wall at Midey	5.00	5.00
456	C/O Approach road from Hari hapiya PWD road to pussang Sadi at Yasibo	2.00	2.00
457	C/O Storm drainage work at Gaano & extension of wall at Kojipaker	6.00	6.00
458	C/O Approach Road from Kardo PMGSY road to Primary school	3.00	3.00
459	C/o Suspension bridge at Sim River Shey Godak	4.00	4.00
460	CC Pavement of myoko Yugyang Hija, Dutta & Diibo	10.00	10.00
461	C/O Road from Khanganw to lanchi	10.00	10.00
462	C/O CC foot path from Yapung Tagyang to Pakho Subu , Kaming Swko subu & Akho Narung.	8.50	8.50
463	RLR from Bree-Pyali Road to Ring Road	1.00	1.00
464	Improvement of Road from Tage Lapang to BRO road	8.00	8.00
465	C/o Road from Old Komp to New Komp (Kamya Village)	10.00	10.00
466	C/O RLR Myoliang subu to internal ring road at Hari (Ph-I)	8.00	8.00
467	Protection work at Gaano & Harnya Agyang	5.00	5.00
468	C/o storm water CC drain at Nano-Swgang(800m),Pare-Ami(700m), Pohu(750m), Salang-Swgang(500m) and Swbey(500m)	10.00	10.00
469	C/o Road from Sibu PMGSY road to bebo,Kano,and Swgya-pabu.	15.00	15.00
470	C/o C C pavement from Yapung-Tugyang to Taro-Taku village	10.00	10.00
471	C/o Boundary wall around RWD office complex and Swro School.	15.00	15.00
472	WRSB over Pamyuk river inbetween Tajgi and Yadtap	9.00	9.00
473	C/o road from Kena Byuli Suil.	5.00	5.00
474	C/o road from Gandi-ali to Swii-poping via Seli.	12.00	12.00
475	Improvement of road under Kilya and storm water CC drain around Ninding Putu	20.00	20.00
476	Storm water drains of Swlang Swgang from Kano to Kley river.	15.00	15.00
477	C/o road from Moko to Pwsa-yorda	18.00	18.00
478	C/o road from Takhe-leyu to Bohang	10.00	10.00
479	C/O Approach road from Ribu subu to Tania Dere road (Hari Pato)	3.00	3.00
480	Improvement and upradation of RLR Bolya to Hagio at Hari Village	0.00	0.00

(Rs. in lakh)


Sl. No.	Particulars	ADA, 2018-19	RE, 2018-19
1	2	3	4
481	RLR Talo yoglu and Aribu via Kui Tash village	4.00	4.00
482	CC footpath to Pullo Yugyang , Dora Subu , Puna Subu, Tanyo Pamung Agyang, Dango Naring, Dango Ura Nyatu, Kilya Chagang	20.00	20.00
483	Retaining wall cum culvert at Polang Subu school , Rwbw swgang & Tadubu	5.00	5.00
484	Approach from Mwring putu to Byaping at Siiro	4.00	4.00
485	C/O Kardo PMGSY road to Kardo Primary school (Ph-II)	18.00	18.00
486	C/O RCC footpath bridge over Tajang Kley at Rai Lenda , storm water drain Nami sukung to Leyu Swgang and R/Wall at Boling Bogo	10.00	10.00
487	C/o Suspension bridge over river Sigen Connection Yitor and Pobo village	6.00	6.00
488	C/O RLR from Yangte-Tali PWD Road to Tahu Ringo (1.25 km)	20.00	20.00
489	C/O Porter track from Guchi to Dai (30 km)	3.80	3.80
490	C/O Porter track from Ruhi to Haa(40 km)	12.75	12.75
491	C/O Porter track from Ha to Tali (26 km)	6.50	6.50
492	C/O RLR from PWD bridge point to Daling.	5.05	5.05
493	C/O Road from Palin Bokam PMGSY Road to Yaji Yami Hapa(1 km)	39.20	39.20
494	C/O RLR from Dari Chambang PWD Road to Pate(Sengseng) Ph-II.	1.10	1.10
495	C/O Link road from PWD Road to RWD colony at Palin	6.20	6.20
496	C/o foot suspension bridge at Siyo point in between Gimba to Nyomu village	30.00	30.00
497	C/o link road at Bokam village under Palin Circle	30.00	30.00
498	C/o Foot suspension bridge over river pale at siyo Lodo point between langha to Bogu village	27.00	27.00
499	C/O Road from Sanchang to Patey via daling village (7.0 km) under Chambang	30.00	30.00
500	C/o P/Track from Pipsorang HQ to Tedung via Sepaha village.	13.50	13.50
501	C/O Porter Track from Nyapin to Buksu(18km)	4.00	4.00
502	C/O Porter Track from Langth- loth to Kumayer(20.00km)	4.20	4.20
503	C/O Porter Track from Pinchi to Pinchi solung(sakar sadang) 20 km	4.00	4.00
504	C/O Porter Track from Hiya-I to Deglung(20 km)	4.00	4.00
505	C/O RLR from PWD road to Rangdo	4.00	4.00
506	C/o approach road from PMGSY road to RWD Staff Qtr. at Sango (500 m)	12.00	12.00
507	C/O retaining wall under RWD complex at Koloriang	1.80	1.80
508	C/O P/Track from Chelo to Digging via Nyolo & Toba	6.00	6.00
509	C/O WRSB over Kush river inbetween staff colony to power house.	10.20	10.20
510	C/O WRSB over Lorub river inbetween Ruba to katup	14.60	14.60
511	C/O WRSB over Fumuru river in between Chello to Tabumna	11.00	11.00
512	C/O WRSB over kurung river in between Tai to Raktefu	14.45	14.45
513	C/o Approach road from BRTF road to Chomi to Middle School Chomi	25.00	25.00
514	C/o Porter track from Sango village to Lungsa (Circle HQ) via Lower Sango Niokilanghi village (Ph-I)	90.00	90.00
515	Construction of rural link road from Hiya to Lumte under Kurung Kumey District	47.00	47.00
516	Construction of Various Hanging Bridge at Nyapin,Snagram,Phassang & Nyobia under Kurung Kumey District	45.00	45.00
517	C/o Renovation of WRSB over mighty Panyu in between ADC HQ Nyapin circle to Dolo village	12.50	12.50
518	C/O Porter track to connect BRTF road to Tumlang , Yaki & Hagang village (3 km)	13.00	13.00
519	Renovation of rope wire suspension bridge over mighty Panyu in between ADC Hq Nyapin to dolo village	9.00	9.00
520	C/O RLR from Nima to Rapen Nima	16.00	16.00
521	C/O WRSB over Sitting river to connect Lamdik village	5.00	5.00
522	C/O RLR from Tapi to Luchi	10.00	10.00
523	C/O RLR from BRTF Road to circle Office via PHC,Puchigeko	5.00	5.00
524	C/O RLR from RWD link road to RWD complex via PHC ,Kodak village	58.75	58.75
525	RLR from BRTF road to Nilo vill under Limeking circle(5.00 km) Ph-I	11.00	11.00
526	C/o protection wall RWD office to Daporijo	5.00	5.00
527	C/o road from Nyomko colony to Leruk village (2.50 km)	10.00	10.00
528	C/o CC steps Ayingmuri Bridge to Dingsar village under Nacho Circle	10.00	10.00
529	C/o Porter track Bobiya ato Tenga-Lingne.	10.80	10.80
530	PMGSY road of Baring Nungnu road Point to Dego kamda Village 5 Km (Taliha)	25.00	25.00
531	C/o School to Sikarjio Village (CC drain)	45.00	45.00
532	WRSB over Sichi River at Riamuk village (50 mtrs.)	25.00	25.00
533	P/Track sekoro Via Jeram village, Butak, Motu, Lamdik and Sikom	6.00	6.00
534	C/O Suspension bridge over Sho river to join Ebo village with Page Nala ADC HQ under Taliha	10.00	10.00
535	C/o WRSB over Sichi river Sibe Singgu at Riamuk village	15.00	15.00
536	C/o WRSB over Singum river at Tali Rijo Ayanirin village (50.00 mtr.)	20.00	20.00
537	C/O SB to connect Nipu- Nidak village under over Yo Koro	7.00	7.00
538	C/O Approach road with CC pavement to PHC Baririjo	35.00	35.00

(Rs. in lakh)

Sl. No.	Particulars	ADA, 2018-19	RE, 2018-19
1	2	3	4
539	C/O WRSB over Siber river at Gung som, Jingba rai	13.50	13.50
540	C/o road from BRTF road to ME School Yakling, Circle Taliha	5.00	5.00
541	C/o Road from Batam Rijo to Dido Rijo (Full stage)	5.00	5.00
542	WRSB at Leya Nungnu over Sichi river between Leya and Nungnu village(50 mtrs span)	25.00	25.00
543	RLR Kamda village to Bame helmet village(2 km)	25.00	25.00
544	C/o Cc footpath and culvert at Khare village under Chetam circle.	6.00	6.00
545	C/o PWD road to Rese Repa at new Ridi village	6.00	6.00
546	WRSB over Sippy river (20m) to Rabu Ngong under Nilling circle and over Manga river (50m) in between Sarak pung to Markia via Rago.	6.00	6.00
547	Suspension bridge at Belirijo (Beyak) over Sinyum river	18.00	18.00
548	Improvement of Road at Tapi-Luchi & Tagogi Village	5.00	5.00
549	C/o Govt. Quarters for RWD Department at Pangin (T-III : 1 no)	26.00	26.00
550	C/O Double unit type-II ,Quarter at Anini	13.00	13.00
551	C/o Office cum Type-III JE Quarter at Vijaynagar	10.00	10.00
552	C/o Two units Bachelor Barrack for RWD staff at Khonsa	5.00	5.00
553	C/O CC pavement road from BRTF road to Rime area of Angu village	36.99	36.99
554	C/O road from Karbak Moku to Dasi village (Ph-I)	5.00	5.00
555	C/O road from Yomcha to Kabak village (Ph-I)	5.00	5.00
556	C/O Road from PMGSY road to Govt.Middle school,Bagra	30.19	30.19
557	Road from Kamba-Khunuyami PMGSY road to WRSB inbetween Khunuyami and Khamba-Darak road	5.00	5.00
558	C/O Road from Karbak PMGSY road to Himak.(Ph-I)	5.00	5.00
559	C/O RLR from PMGSY road to Dordi village	5.00	5.00
560	C/O CC Paved road from BRTF road to Tumpe area of Logum and Beru village	7.00	7.00
561	C/O WRSB over Siru river in to conectSere,Pudum and Siru Tali village	14.90	14.90
562	C/O WRSB over Himi river inbetween Tadin and Ngomdir	19.14	19.14
563	C/O road from PMGSY road to Takba village.	7.00	7.00
564	C/O road from BRTF road to Lete village.	5.00	5.00
565	C/O road from PMGSY road to Yiga village.	7.00	7.00
566	C/O road from PMGSY road to Kamy Putu.	7.00	7.00
567	Improvement of road from BRTF road to New Padi.	5.00	5.00
568	C/O Link road from Malini Mandir to Malini village	6.00	6.00
569	C/O road from PWD road to Tata Mori	27.64	27.64
570	C/O CC paved road from BRTF road to Transit camp Monigong	7.00	7.00
571	C/O CC paved road from BRTF road to New EAC (Hq) at Tato	7.00	7.00
572	C/o road BRTF road Ichi { Widening ,Soiling ,metalling & CD Works}	10.00	10.00
573	C/o road BRTF road from Garo Gensi PWD road to New Takso village	13.50	13.50
574	C/o retaining wall at Ruy under Kamba Circle	6.50	6.50
575	C/o Road from Pagja village(Jurdin) to Langwith area	10.00	10.00
576	C/o Wall, Drain & CC Step at Mechuka	5.00	5.00
577	C/o WRSB over Siru river between seretali & Sirutal via Gemo – Moku.	6.00	6.00
578	C/O Approach road from Liromoba Town to Paker rijo (2 Km)	10.00	10.00
579	C/O RLR to Pushi Nyorak village(Full stage)	140.00	140.00
580	C/O Protection wall at Sigen rijo under Tirbin	6.00	6.00
581	C/O Boundary wall with gate for RWD Division Office at Aalo	20.00	20.00
582	C/O CC pavement road from BRTF road to FSB point at Siji village	6.00	6.00
583	C/O WRSB over Hoo river at Komso of Igo- Kato village	5.00	5.00
584	C/o WRSB over Si-Bui rivr to connect Isi-Chiko and Lipu Na si, Chapo and Piri	5.00	5.00
585	C/o Suspension bridge over Sigen river inbetween siberiti to Gingi (Likabali)	5.00	5.00
586	C/o Protection wall at Bogra area near PI Colony	18.00	18.00
587	C/o Suspension bridge over hu river ,Igo Kato	35.00	35.00
588	Maintenance of various RWD Link Roads at Tirbin Circle Under RWD Division, Aalo	5.00	5.00
589	C/o Road from Gadi Masi Village to GAdi via Yumcha/Ragagge doke road	6.00	6.00
590	C/o WRSB over Ichi River at Dali village under Basar	20.00	20.00
591	Porter tract from Bridge point to Roing village Mechuka	5.00	5.00
592	Approach road from BRTF road to RWD complex Mechuka	5.00	5.00
593	RLR from BRTF road to seegingtung at Lungte	7.00	7.00
594	Approachroad road from Tato Monigaon BRTF road Lower Tato (Power House) Mechuka	7.00	7.00
595	RLR from BRTF road to Upper primary school Karle Mechuka	7.00	7.00
596	C/O Retaining cum protection wall near resident of Gede Gadi in Medical colony Tirbin	5.00	5.00
597	Improvement of road from Pangkeng PMGSY road to Pessing Gangi	21.69	21.69
598	C/O Road from Rampa village to Jomlo Mongku	17.44	17.44
599	C/O RLR from BRTF road to Talom Gidum at Riga village.(ph-I)	14.00	14.00

(Rs. in lakh)

Sl. No.	Particulars	ADA, 2018-19	RE, 2018-19
1	2	3	4
600	C/O RLR from Sitang village to pegging bote EAC HQ(PH-I)	30.85	30.85
601	C/O RLR from Taleng tedung to Gotung area at Riga Mobuk(PH-I)	9.75	9.75
602	C/O Agri. Track from Ritung area to Riyang area ,Komsing Village	12.42	12.42
603	C/o RLR from Pugging village to Gibuk cultivation area	10.00	10.00
604	Improvement of RLR from PWD road to Likar village	20.25	20.25
605	C/O WRSB over river Siang inbetween Palling and Mossing	58.50	58.50
606	C/O RLR from Millang to Pekimodi (Ph-I)	44.63	44.63
607	C/o retaining wall at Damstang aring/Lakchi area in Nobuliang village	36.00	36.00
608	C/o WRSB over Shite River between singh to GMS Siga	27.00	27.00
609	Construction of brick wall fencing around Mentsee Khang at Tuting	16.00	16.00
610	C/O CC step at Peran,Yaban& Kumkol at Motum village	10.00	10.00
611	C/O RLR from NH52 to Langko vill	10.00	10.00
612	C/O RLR from Ngopok to kiyit	15.00	15.00
613	C/O Road from NH-52 to Shiksha Sadan	5.00	5.00
614	C/O CC Drain at Takilalung	5.00	5.00
615	C/O RLR at Napit village	5.00	5.00
616	C/O of Link road from Debing to upper pry school at Debing	5.00	5.00
617	Carpetting and matelling of inter road at SW RWC Complex at Pasighat	9.75	9.75
618	C/O Internal Road at Yapgo	12.30	12.30
619	Extension of RLR from PMGSY road Berung to NH-52	9.75	9.75
620	C/O CC Drain at Rotte village	7.20	7.20
621	C/O RLR from main road to Pata Rikme area at Korang	9.75	9.75
622	C/O RLR from Lellu to Rina Village	14.00	14.00
623	C/o RLR from PLT road to Rajong Chongkong WRC Field Mirim village	20.00	20.00
624	C/o Retaining wall at Minggu Nalah	20.00	20.00
625	C/o road from 14 km point to PLT Road,Pasighat	10.00	10.00
626	C/o RLR at RWD colony Near Siang Model School	10.00	10.00
627	RLR Takilalung	10.00	10.00
628	C/o protection wall at D-Ering middle school, pasighat	0.00	0.00
629	C/O Infrastructure development in 36 Nari koyu assembly constituency under Ramle Banggo CD block	20.00	20.00
630	Strom water Drainage System ,Mirku Village	50.00	50.00
631	C/o Protection wall at Upper Yapgo, Pasighat	30.00	30.00
632	RLR Road Mirku Village	35.00	35.00
633	C/o Protection wall in Labo WRC area on Kemi river	31.42	31.42
634	Improvement of Cheta school road(1.00km)	20.00	20.00
635	C/O road from BRTF road to Meka (existing) Mosup(1km)	10.30	10.30
636	C/O road from Parbuk to Ketan i/c 2Nos . Culvert(1.50 km)	9.10	9.10
637	C/O road from BRTF road to Yapgo	9.70	9.70
638	C/O road from BRTF road to Bomjir	12.00	12.00
639	Bango village to Bango Mobuk(1.20km)	9.70	9.70
640	C/O Road from Dambak to Tedok Ditung, C/O Road from Dambuk to Dasing, C/O Road from Boleng to Moying, C/O RLR at Akoko, C/o RLR at Emmuli village	30.00	30.00
641	C/O Road from BRTF road to Kato Yorbe and Gasum Hort Garden	25.00	25.00
642	Link road at Korunu, Lower dibang Valley	25.00	25.00
643	C/O Protection of Agriculture land at Korenu, Lower Dibang Valley	30.00	30.00
644	C/O RLR from Kapang to Yeklong farm product	30.00	30.00
645	C/O road from BRTF road to Maruli village(5km)	12.50	12.50
646	C/O road from Anini -Dambuen BRTF road to Bongoda Horticulture Garden(4km)	13.00	13.00
647	C/O Boundary wall at RWSD office Building at Anini(310 m)	12.50	12.50
648	Improvement of RLR at Hunli.	100.00	100.00
649	RLR from Mahadevpur III PMGSY Road to Krishnapur.2.00km	19.70	19.70
650	Interlink road at Kumari Khamti to Singibeel village 1.80km	19.70	19.70
651	C/O of RLR PMGSY road to Lekang village.1.5km	9.20	9.20
652	C/O of RLR PMGSY road to 2 Mile Village.2.00KM	12.68	12.68
653	C/O of RLR PMGSY Road to Mengkeng Khampti,1.50km	11.25	11.25
654	C/O Road from BRO road to Pankhoa village.2.50km	21.63	21.63
655	C/o Phameng to Phauneng Buddish Mandir	17.00	17.00
656	C/O Proper Link road upto black topping with culvert within Momong and Naung village	26.07	26.07
657	C/O Road from NEC road to Dirakchuk (4.00KM)	15.00	15.00
658	Road from PMGSY road End at Maholoni to Krishnapur main road	15.00	15.00
659	Village internal road at Sansad Adar Gram Jona-I	14.00	14.00
660	C/O RLR from PMGSY road to Mann Village	14.81	14.81
661	Road from NH-52 to Telbari	14.00	14.00
662	RLR from Jaipur PMGSY road to Habiggaon	16.00	16.00
663	RLR from Jona- III to Nongchaya	15.00	15.00



(Rs. in lakh)

Sl. No.	Particulars	ADA, 2018-19	RE, 2018-19
1	2	3	4
664	RCC Bridge at Nakhoi Nallah	14.00	14.00
665	C/O Road from NH-52 to KVK complex at Mommong.1.50km	21.63	21.63
666	C/O of RLR from Chailiang village to VKV sunpora .2.00km	21.63	21.63
667	C/O of RLR from PWD road to Lapsing 1.5km	14.63	14.63
668	C/O of Inter village road from Tafragam to Tezugam.2.00km	21.63	21.63
669	C/O Boundary wall around RWD Mechanical Workshop, Tezu	4.60	4.60
670	C/o Paya to New Hatiduba -4 Kms	45.00	45.00
671	Link road for Pomliang and Hucheliang	45.00	45.00
672	Inter-Village Road at Bhekuliang	32.00	32.00
673	C/O Road from Khowji to Dirak chuk	40.00	40.00
674	C/O Foot Suspension Bridge over Lohit river at Yassong	41.00	41.00
675	C/O Foot Suspension Bridge over Halai pani inbetween Mangung and Yealiang-Thala	24.00	24.00
676	C/O FSB over lohit river connecting Yasong to Kalin village	36.00	36.00
677	C/O CC step from main road to Sarti village	10.80	10.80
678	C/O CC steps at Wahal from PMGSY road to Wahal village	9.00	9.00
679	C/O FSB from Tapang to Kasanlat village	18.00	18.00
680	FSB bridge over Towai river connecting Towai to Mohikong village	9.00	9.00
681	C/O CC steps at Naraliang village	9.00	9.00
682	C/o culvert over Charai nallah at Duiliang village	1.35	1.35
683	FSB over Lohit river connecting bah to Warti village	9.00	9.00
684	C/O CC steps from PWD road to Duiliang village	2.70	2.70
685	C/O CC steps at Kharangliang village from Primary school to Khrangliang	5.40	5.40
686	C/O protection wall over Chi nallah at Machinma village	4.50	4.50
687	C/O CC steps from PWD road to Chirang village	5.40	5.40
688	C/o Culvert at Amliang village VKV to Lower Amliang	3.60	3.60
689	C/O CC from Hawaka to Chirpu bridge point	9.00	9.00
690	C/O FSB over Halong river to connect Gab village and Hawaiiang village	4.50	4.50
691	C/O Approach road from Walong main road to Airport	13.50	13.50
692	C/o Bridge FSB over Lohit river, Connecting Quibang and Chambab Villages	25.00	25.00
693	C/O FSB over Lohit river, Connecting Quibang and Chambab villages	19.30	19.30
694	Upgradation of RLR from Bordumsa to Galenja village i/c 2 nos HPC	15.00	15.00
695	C/O RLR from Phenbiro-II to 12th Mile(old bhutia camp)(length=2.00km)	30.49	30.49
696	Geometric & re-alignment of RLR from Relonkan village to Phinbero-II village(length=11.00km)	35.49	35.49
697	C/O Road from Miao-jagun road to Neoton village via Namphainong village.(length=3.30km)	8.50	8.50
698	C/O RLR from kamlang to nayang village(length=1.50km)	18.34	18.34
699	C/O RLR From Jongran village to Nakang village(length=4.00km)	8.50	8.50
700	Widening including 2(two) nos HP culvert on RLR from C.K road to Yankang village(length=2.00km)	13.49	13.49
701	C/O Road from new kamlao to old kamlao village(length=2.00km)	8.50	8.50
702	C/O Road from NH-153 TO GOVT Piggery farm(length=1.00km)	15.99	15.99
703	Diversion at CH:4.20 km pt.of Manmao-Tengman road to Tengman to avoid the Singking zone(length=1.50km)	15.98	15.98
704	C/O Road from 7.00km pt. of Bordumsa-namchik road to Raja nagar I,II,III.(Length=3.00km)	25.23	25.23
705	C/O RCC Bridge over Dakpu River at Dakpu village under Bordumsa circle.(span-8.00 mtr.)	8.50	8.50
706	C/O RCC Foot Bridge at CHC Bordumsa.(span-30.00 mtr.)	13.23	13.23
707	C/o Foot suspension bridge at Nyang old Plone Ningrang & New Khamlang	8.50	8.50
708	C/o RLR New Chingsa to Buddhist mandir Kharsag-1.5KM	8.50	8.50
709	C/o Boundary Wall around RWC Complex, Miao	8.50	8.50
710	C/O RLR from New Chingsa to Songkho Pani Village (3 Km) (FC, 2Nos culvert)	8.50	8.50
711	Renovation and Extension of SE Office Miao i/c boundary wall	8.50	8.50
712	Maintenance of Link Road from CK road to ATH point to Yankang Village Deptt.under RE Scheme Maintenance of Road during the fiscal year 2017)	8.50	8.50
713	C/o Road to Podumoni Village 2.50 km	8.50	8.50
714	C/o BT road from PMGSY road to Phanyak village under Kharsang Sub-Division-2 km	20.00	20.00
715	C/O WRSB over rinon river to connect Lingtang village	8.50	8.50
716	C/O Road from Yengam village to New Tengam	15.12	15.12
717	RLR from to Sidhiku Gandhigram	8.50	8.50
718	C/O Two nos of Foot bridge at Kolagaon and Ngoithong village	13.43	13.43
719	C/O CK road to old Kathang village	9.93	9.93
720	C/O Approach road from PMGSY Road to Hamsa colony at Lapnan village	13.43	13.43
721	C/O Laptang -Kaimai PMGSY Road to old Laptang village	16.93	16.93

(Rs. in lakh)

Sl. No.	Particulars	ADA, 2018-19	RE, 2018-19
1	2	3	4
722	C/O RLR from new Kuthin to Humroi village	38.63	38.63
723	C/O RLR from Barap Bridge point to Middle school complex	10.63	10.63
724	C/O Inter link road main road to school at Barak village	9.93	9.93
725	Providing Security fencing around newly established RWD Colony at Deomali	9.93	9.93
726	C/o Suspension bridge over Wanghetamo River in between old Katang and Old Lalwang	30.00	30.00
727	C/O New road from Deomali-Dirak road to Jum dang at Deomali sub division of Tirap district	30.00	30.00
728	C/o RLR from Longkhong to Washathong Notun-Kheti village- 12 Km	40.00	40.00
729	C/O Improvement of Road in Sanlim & Kolam village	16.00	16.00
730	C/O Protection wall between medical colony & Old Engineering colony	25.00	25.00
731	C/O Road from senua PMGSY Road to Shahsazong colony at Senua village	28.85	28.85
732	C/O Approach road to Pry School Niaunu	16.95	16.95
733	C/O Compound wall at RWD office ,Longding	24.71	24.71
734	C/O RLR at Chitum Colony at Nginu village	7.00	7.00
735	C/O RLR from BRTF road to Chitum colony at Ngimu village	7.00	7.00
736	C/O RLR from BRTF road to Khonsa village	12.70	12.70
737	C/O RLR from BRTF road to Bonia village	7.00	7.00
738	C/O Approach road at new CO office at Lownu	55.20	55.20
739	C/o WRSB at Longsam under Kanubari Division	45.00	45.00
740	RLR at Chasunlogiem (Naiunu-II)	45.00	45.00
741	Model village (infrastructure development)		
	1. Tawang (Lumla)	50.00	50.00
	2. Tawang (Dudunghar)	50.00	50.00
	3. Tawang (Zemithang)	50.00	50.00
	4. Tawang (Mukto)	50.00	50.00
	5. Kurung Kumey (Langrh(Nyobia circle))	121.70	121.70
	6. Lower subansiri (Keliya)	50.00	50.00
	7. Tawang (Khartot)	50.00	50.00
	8. Tawang (Shyro)	50.00	50.00
	9. Tawang (Kharten)	50.00	50.00
	10. Tawang (Sherbang)	50.00	50.00
	11. Seppa (Loffa)	50.00	50.00
	12. Bameng (Rawa)	50.00	50.00
	13. Bameng (Chungkampu)	50.00	50.00
	14. Bameng (Wai)	50.00	50.00
	15. Bameng (Pabing)	50.00	50.00
	16. Ziro (Lempya)	50.00	50.00
	17. Boleng	50.00	50.00
	18. Namsai	50.00	50.00
742	Survey & Investigation		
	Survey & Investigation for Rural Links Roads Under RWD	200.00	200.00
743	For maintenance of Assets		
	Roads & Bridges		
	a.Maintenance of Rural Link Roads , WRSB under RWD	1000.00	1000.00
	Buildings		
	b. Maintenance of residential and non residential building under RWD	200.00	200.00
	Sub-Total (I)	11396.62	11396.62
II	Soil & Water Conservation		
1	L/P work and anti erosion work, Siki river under Hort. Garden at Gasheng vill.	3.75	3.75
2	Slope stabilization by Engineering & Non-Engineering method. Nursery development & landscaping at SE, RWC complex, Pasighat.	5.00	5.00
3	Slope stabilization by Engineering & Non-Engineering method. Erosion control water harvesting structure, silt detention, terrace etc. Rain water harvesting project at Miao Rs. 40.00 lakhs (15% - Rs. 6.00 lakhs)	5.10	5.10
4	Slope stabilization by Engineering & Non-Engineering method. Erosion control water harvesting structure, silt detention, terrace etc. Soil & Water conservations measures with sustainable livelihood scheme at Sago village Tawang Rs. 150.00 lakhs (15% - Rs. 22.00 lakhs)	12.75	12.75
5	Slope stabilization by Engineering & Non-Engineering method. Erosion control water harvesting structure, silt detention, terrace etc. Soil & Water conservations measures with sustainable livelihood scheme at Wai village Bameng Rs. 200.00 lakhs (15% - Rs. 30.00 lakhs)	17.00	17.00
6	Soil & water conservation at Rawa Village	10.00	10.00
7	Avenue plantation under CE ' Office	10.00	10.00
8	L/p work in downstream of PMGSY Bridge at Kilebya	2.80	2.80
9	L/p work at Miring	5.00	5.00




(Rs. in lakh)

Sl. No.	Particulars	ADA, 2018-19	RE, 2018-19
1	2	3	4
10	Slope stabilization by Engineering & Non-Engineering method. Erosion control water harvesting structure, silt detention, terrace etc. Soil & Water conservations measures with sustainable livelihood scheme at Rwko-Aha (Supyu) at Ziro Rs. 135.00 lakhs (15% - Rs. 22.50 lakhs)	11.48	11.48
11	Plantation and Renovation of Spring well at Kago Uko sukun and Nada Polang sukung	7.04	7.04
12	soil & water conservation at siibe	13.46	13.46
	Sub-Total (II)	103.38	103.38
	Total (I+II)	11500.00	11500.00
II	SIDF		
(a)	SIDF (State's Importance)		
1	C/o 120 m span motorable bridge over River Pare between Sopo and Lekhi		316.00
2	Maintenance of PMGSY roads		1897.00
	Sub- Total	0.00	2213.00
(b)	SIDF, 2017-18		
1	C/o Approach road from New Hime village to Germe village		23.50
2	C/o Approach road from Jiadal river to Siloni village		23.50
3	C/o Multipurpose ground at Kamu village		20.00
4	C/o road from Hime village to New Hime village		49.50
5	C/o PWD road to Paimori village		49.50
6	C/o road from Litemori PWD road to Roma village		75.00
7	C/o road Phase-II from Lutak to Ossumpuri village.		95.00
8	Infrastructure Development of rural roads and rural asset creation under Yingkion RWD Division.		250.00
9	construction of Multipurpose indoor auditorium at Ruksin town.		200.00
10	C/O rostrum cum gallery at Parbuk general play ground		30.00
11	C/O of approach road from NH 229 to CO HQ Pijerang		100.00
12	C/O Boundary wall at Govt. Middle School, Rilloh		100.00
13	C/o Road from Hiya to Lumte village.		100.00
14	C/o RCC wall at PMGSY road near Rho village		22.33
15	Cultural centre at Namletheng, Gyamdong		38.70
16	C/o PDS godown near Thingbu Hydel		51.72
17	C/o cultural center at Kitdung, Mukto		145.64
18	Construction of Guest House at Khinmey learning centre		199.60
19	C/o Approach road to Bemdung in Mukto		221.13
20	C/o community hall at Marbo village.		25.00
21	C/o 2 no of Type II quarters of CO staff at Walong		36.00
22	C/o FSB over Lohit River to connect Quibang & Chambab village.		60.00
23	C/o FSB over Lohit river to connect Manchal village		60.00
24	C/o Rural road to link seven villages under Lekang circle		200.00
25	C/o Portar Track at Linking to Lingsa, Chetam Circle		19.04
26	C/o Hanging Bridge at Dobin to Rago Giba Circle		18.63
27	C/o Hanging Bridge at Taberijo to Lingdam, Giba Circle		18.59
28	C/o Hangign Bridege at Luchi to Jao Koro, Giba Circle		18.99
29	C/o Portar Track at Rebi, Giba Circle		18.99
30	C/o porter track at Megria under Nilling Circle		19.04
31	C/o community Hall at Soki, Chetam Circle		20.00
32	C/o community hall at Sera, Chetam Circle		20.00
33	C/o community hall at Jeke, Chetam Circle		20.00
34	C/o portar track at Legi-Rijo		23.79
35	C/o Hanging Bridge at Yolu, Giba Circle		23.73
36	C/o portar track from Niling village to Niling circle Hq.		28.56
37	C/o protection wall at charju to protect Govt. Pvt. Building at New Bunting village		27.00
38	C/o community Hall, Namsai District		30.00
39	C/O approach road to back side of Power Grid Office, Nirjuli		163.18
40	C/o link road at upper Lenka village, Balijan		95.00
41	C/o approach road (NH52) to Niya waa shree swastif food at Banderdewa Length 800 mtre (SH: Retaining wal, Earth Filling, Culverts, Drainage and boundary wall & CC pavement)		141.50
42	C/o approach seppa-chayangtajo road from 5 km point to Rangte Aanung Rafting centre length 700 mtre (SH: Earth cutting, Retaining wall, Drainage & CC pavement)		150.00
43	C/O 30 Mtr WRSB over River Pasa at Gimba village		23.75
44	C/O 50 Mtr span WRSB over river Tush under Tali Circle		28.50
45	C/O 50 Mtr span WRSB over river Kore at Lodekore village		47.50
46	C/O Porter track from Kumey River Bridge point to Durpai village via Bogu village		47.50



(Rs. in lakh)

Sl. No.	Particulars	ADA, 2018-19	RE, 2018-19
1	2	3	4
47	construcion of RCC wall for protection along the Raj Niwas Nallah at A-Sector, Itanagar		189.19
48	Infrastructure development & Upgradation of Roads at Tirbin, Basar, Daring Circles under RWD Division Aalo		370.00
49	Development of infrastructure at Tong-Sheng Fho, Shyaro		81.00
50	C/o Panchayat Hall at Longkai village		28.00
51	C/o economic road at Konsa village upto Longchan Naija Jhumland (Ph-I)		28.71
52	C/o economic road at Chop village upto Soipet Jhumland area (Ph-I)		28.00
53	C/o purpose Panchayat Hall at Chongkhov village		27.50
54	C/o multi purpose community hall at Pongchau and Wakka SDOs Hqs (@Rs. 50.00 lakh x 2)		92.97
55	C/o RCC half wall with CGI sheet roofing shed at burial ground at various villages		91.19
56	C/O Cultural centre at Gyalwa Jampa Lhakang, Buri, Lumla		198.10
57	C/o of CC Pavement Road from PWD Road to Old Khellong village (1.80 Km)		141.35
58	C/O CC paved road from BRT road to Tourist complex at Aalo		68.00
59	C/o School Building at Songking village.		115.52
60	C/o RLR with culvert at various places under Miao, Kharsang & Namphai circles		170.00
61	C/o protection wall Pago at Bengde village Sawa circle.		20.00
62	C/o general playground at Bokar Pipu circle.		20.00
63	C/o CC wall at Tashe Anya colony near Govt. Dairy farm Nirjuli, Papum Pare District.		28.00
64	C/o Mule track road from Nari Camp to Bodi village Sawa circle.		30.00
65	C/o land protection work including earthen chennal (500 mtrs) at Pugi WRC Field at Rise village Liromoba		47.00
66	C/o RCC wall at 5/1 Bandardew T/T Anya colony, Papum Pare District.		47.00
67	C/o upgradation of approach road, retaining wall and breast wall from CRPF Shiv mandir to Doba residential colony at Senki view Itanagar.		142.01
68	C/o road and gravelling between old Deka and Tojo village.		20.00
69	C/o CC bridge at Old Deka Stream		150.00
70	Construction of Boundary Wall at Vety. Dispensary, Bomdila		94.45
71	C/O CC Pavement and RCC drain at Khenewa old school between general ground Khenewa		50.00
72	C/O Guest House at Karwa pray centre		50.00
73	C/o CC pavement, protection wall and CC drainage from Waii road to Tasam Morang		50.00
74	C/o general ground at Rawa Middle School		50.00
75	C/O School building at Govt. Secondary School, Buragaon		94.31
76	C/o retaining wall 2 nos. Hawa Ghar and Toilet WRSB at Jamiri Point		18.85
77	C/o protection wall (Gabian) at Buragaon Orange Garden		18.79
78	C/o mule track from Sakrin village to Janapam		23.13
79	Land Development for extension of Jamiri village at Jamiri circle		18.73
80	Widening and restoration of rural link road from Jairampur to Old Khamdu village		24.15
81	Construction of link road from sasum village to WRC field.		57.96
82	Development of infrastructure under Jairampur, Nampong and Manmao circles		453.23
83	C/o Jubilee road to Seya		20.00
84	C/o road from PMGSY road to Aribu village (Phase-I)		25.00
85	C/o link road in between BRTF from Kena Byoli Suil		30.00
86	C/o cummunity hall at Rubdi village under Yazali circle and approach road from NH 229 to Tajgi village near Tajgi Baptist Church		30.00
87	Infrastructure development of Circle Office (CO) Hq at Deed village		35.00
88	C/o infrastructure development of Govt. ME School Yoglu		50.00
89	Construction of Community hall at Yazali		200.00
90	C/O playground at Pari / Tabumha and Relong under Koloriang circle		40.00
91	C/O inter village porter track from Furang to Tai village and Raktepu via Wabea, Polosang and Machane to Milli village under Sarli Circle		50.00
92	C/O Retaining wall near SP Office Building at Malapu under Koloriang Circle		50.00
93	C/O Play ground at Lee-Nade/ Sate / Govt. residential School Sarli / Sape / Kari-Bade inter village school under Sarli Circle		70.00
94	C/O Play ground at Rambu / Chello / Nyolo / Buyang / Chomi / Nikja /Taiyang under Upper Koloriang		70.00
95	C/O helipad and CC foot path from helipad to General Ground Patuk		100.00
96	C/O link road from Holongi to Magoriang		95.00
97	C/O protection wall/CC Drainage at Helipad Ground near Sipu Complex Koloriang		100.00
98	C/O Mule track from Damin to Pakpu of Koloriang		100.00
99	C/O Play ground at Pagam / Pachang / Patuk /Lebya / Nekoriang /Rashik /Tamin /Yerba /Ringchiiporiang/ Sigriang / Leya and Pado under parsiparlo Circle		120.00
100	C/o DVO quarter at Koloriang		35.00



(Rs. in lakh)

Sl. No.	Particulars	ADA, 2018-19	RE, 2018-19
1	2	3	4
101	C/o porter track from PWD road to Dere Area at Bodak		19.66
102	C/o suspension bridge over Patang Korong at Raling village		24.58
103	Infrastructure and road development at Mer, Gadum, Gadum-II area under Mebo CD Block		24.85
104	Infrastructure and CC channel from Dumpop to Old PWD road		24.58
105	Construction of community halls under Mebo circle at Sigar, Raling, Borguli villages		28.00
106	Construction, improvement of PWD road from Ayeng Link road to Podum Bedum		27.30
107	Construction of community halls under Namsing circle		39.08
108	C/O Musup buildings at Ngopok (Pokdum-Pokkong)		47.82
109	Dev. Of general ground at Mebo town		75.00
110	C/O RCC bridge over River Suh on Ompuli Tamang RWD link road		66.00
111	Straightening, widening and blacktopping of road from Jonty to Fengche (SH-Widening)		150.00
112	C/o a Rural link road to Kumungpathar-III village		20.00
113	C/o Rural link road from Diyun-Namsai road to Innao Singpho village.		26.00
114	C/o Rural link road from Diyun-Namsai road to Mudoideep PMGSY road		30.00
115	C/o a Rural Link Road from PWD main road to Bordumsa village		30.00
116	C/o a Rural Link Road from PWD main road to Gidding Adivasi village.		30.00
117	Gravelling of rural link road at Waketna village under Bordumsa Su-Division		31.00
118	C/o Rural link road from Kumchai Kha to Sompai PMGSY Road		33.60
119	C/o Rural link Road from Dirakpathar to Podumoni village.		40.00
120	C/o Construction of Road from BRTF to Echi under Dari Circle		10.00
121	C/o CC Drain at Eyi Village		19.50
122	C/o CC Drain at Logum Jini Village		19.50
123	Community hall building at Rengchi village under Koloriang circle.		20.00
124	C/o Playground at Jigi village		18.63
125	C/o playground at Govt. M.E. School Garu		19.50
126	C/o Dere at Kangku Bango (IInd Phase)		19.50
127	C/o Power House complex community dere at Aalo		19.50
128	CC steps at Nyokum Lapang ground		18.87
129	C/o Road from Uiyko pakam for Pallu Pobu Yazali		20.00
130	C/o Playground at Niangpo under Sangram Circle		20.00
131	C/o Community hall at Dagam village, Taliha, Upper Subansiri District.		19.25
132	C/o Community hall at Deten Village, Sibe Circle		19.50
133	C/o Community hall at Jipu		19.84
134	C/o Dere at 8 Pale Gate village		19.50
135	C/o Community hall at Niglok Village		19.23
136	C/o Community hall at Takso Village		19.50
137	C/o CC drain at Dipa village		19.50
138	C/o Community Hall at Nyodu Village Basar		10.00
139	C/o Community Hall at Disi Village Basar		2.00
140	C/o Dere at Hikar Gumin		19.50
141	C/o Dere at Sipu Pui		19.50
142	C/o Football ground at Jomlo-Bari, Jomlo -Mobuk circle Rumgong		19.40
143	C/o Community hall at Watte village		20.00
144	C/o Community hall at Pangkeng Moli village		19.95
145	C/o Bogne club at Bogne village		19.40
146	C/o Rustrom at Rumgong Gen Ground		19.14
147	C/o Community hall at Sawa circle		20.00
148	C/o Community hall at Jotte Cheda village		20.00
149	C/o Community hall at Rebe village		20.00
150	C/o Road from Ganga to Tago Village approach road		18.87
151	C/o Approach road from NH 415 near 6 km to Councillor ward no 18 on Itanagar-Naharlagun road		18.87
152	C/o Meeting hall cum Office of Goan Burah at Ziro		20.00
153	C/o suspension bridge over Sicking River		18.95
154	C/o CC Step footpath Health Sub-centre at Dadi village		19.04
155	C/o Multipurpose Indoor Hall at AYA Ground Old Ziro		20.00
156	C/o Community Hall at Paksok village		19.00
157	C/o Retaining Wall at Popu II village near Ebenzer school Naharlagun.		20.00
158	C/o community hall at Dibrik village, Nafra		19.90
159	C/o Dere at Logum Jini, West Siang District		19.50
160	C/o RRM retaining for Community land at Upper Colony, Aalo.		23.75
161	C/o Link road from Yangte PWD road to Dokipop primary school- 2 KM		23.75
162	Infrastructure development of Residential building at GA dept Taliha		24.00
163	C/o suspension bridge over Eyi river, West Siang District		23.75
164	C/o Multipurpose Cultural Hall at Ngomdor		38.00



(Rs. in lakh)

Sl. No.	Particulars	ADA, 2018-19	RE, 2018-19
1	2	3	4
165	C/o Multipurpose hall at Sangduputo (Phase -1)		47.09
166	C/o Si Donyi Festival Ground at Nacho		65.42
167	Infrastructure development of Chingdang ground in Tippi		70.75
168	C/o school building at Govt. Secondary school, Kimin.		47.04
169	C/o School building at Govt. Secondary School, Jote		48.56
170	C/o road from Komasi to PMGSY road, Upper Jumi.		77.41
171	C/o approach road from PWD road to Nakar residential school under Mengio circle.		15.00
172	C/o school building and teacher quarter at Kujuk Primary school under Mengio circle		15.00
173	Development of play ground and approach road at Pan residential school under Mengio circle.		15.36
174	Improvement of road from Kamrung to Sotung village via Middle school, Kamrung.		12.53
175	C/o approach road to Doni Polo school near Taba kaki residence		19.39
176	C/o approach road from PWD road to Chumbang village		15.00
177	C/o approach road from Trans Highway to Kulbu Primary school.		15.00
178	C/o CC road at Pare Colony, Sagalee town		15.00
179	C/o Approach road from PMGSY road to Langper ME School, Sagalee.		19.43
180	C/o approach road from Sima village to Sima Residential school (2.00KM)		18.75
181	C/o WRSB over river Parang to Raneso		15.00
182	C/o WRSB over Kheel river in between Kheel-II village and Gomoi Happa under Kheel Panchayat.		16.01
183	C/o RRM Retaining wall at Rachi village under Sagalee circle		18.04
184	C/o drainage at Mowa village		15.00
185	Development of playground including approach road at Sarch Gai ME school under Mengio circle.		24.62
186	C/o approach road from Trans-Highway to Balpu-II (2.00 KM)		23.32
187	C/o Link road at Moga-happa to langdang village, Leporiang		23.00
188	C/o approach road from PWD road to helipad and Pilla I & II village (1km) Soiling, metalling and culvert 2 nos		28.00
189	C/o approach road from silsango Hq. To Silsang village under mengio circle.		25.00
190	C/o road from Mepsoro village to Goya Happa village.		26.00
191	C/o approach road from PWD road to Pilla II village (1 km)		25.00
192	C/o Road from NH229 to Tachar Bogra(Sagalee)-0.900 km(SH: formation cutting, C.C Pavement, CD work and protection work)		39.00
193	C/o road from Kullung to Tapo village under Mengio circle		33.98
194	Construction of road from Karbak to Yomcha and C/o community Hall (Dere) at kadai Yomgam (100+13=113 lakh)		103.00
195	Upgradation of rural roads within Dumporijio and Gusar Block		199.00
196	C/O link road for culure centre at Bishum Phudung/Rumja village		94.25
197	C/o Road from BRTF Road to Kamo.		19.50
198	C/o Football Ground at Tato		90.00
199	Improvement of Road from Chingsa-Saching-II to Saching-I village		25.84
200	Improvement of RLR from Khimiyang to Jonjihavi village (20 Kilometres)		29.77
201	Extension of RLR from Longkey EAC HQ to EAC office colony at Khimiyang		38.46
202	Construction of RKR from Assam Molong village to Phinbiro-I (Two Kilometre		57.70
203	Construction and Re-alignment of RLR from Changalng-manmai Trans-Highway to Junglim Pathar.		57.70
204	Construction of RLR from Changlang-Mannao road to New Longlung village and Cosntruction of RLR from Changalng-Khimiyang road to Bubang-I including Kutcha drain. (100+13= 113 lakh)		108.67
205	C/o Flood protection at Chaa Nallah		30.00
206	C/o Pothook track from laching Bagang to Panye Solong under Chayeng Tajo		30.00
207	C/o Porter Track and Log bridge from Nuri to Baying, Kra Daadi District		28.50
208	Flood protetciotn owrk at Haju Nallah		30.00
209	Maintenance of link road of senwa-II village, longding District.		29.50
210	C/o Approach road at Lekbuk village, Kangkong		30.00
211	Infrastrure development at Kyapong Namtong, Sibar and Ligik area of Gette village		30.00
212	MIP at kamrung WRC field Jomoh village		28.64
213	Land Protection at Tawang		27.00
214	C/o CC step at dadi village to Health sub centre at Dadi upper subansiri district		28.56
215	C/o Land Protection opposite I.B near Bichom river at Nafra		28.30
216	C/o RCC flood protection wall at Yumbo Hotel at Aalo		28.00
217	C/o MIC drainage at Pare Ami, Hapoli		30.00
218	C/O road from Bentham to Sarch Gai Ph-I		100.00
219	C/o teacher qtr at ME School Yoglu and improvement of ring road Yoglu		150.00
220	C/O road from NH-52 to Shinali village		23.00




(Rs. in lakh)

Sl. No.	Particulars	ADA, 2018-19	RE, 2018-19
1	2	3	4
221	C/O approach road with R/Wall and embankment at Tengten bridge		188.24
222	C/o Flood control at Apong Nallaha t Paha Paddy field at Dalo village at Nyapin, Kurung Kumey District.		30.00
223	C/o approach road from PMGSY road to Upper Bamin village 300 mtrs. (SH: Retaining wall & earth filling)		20.00
224	C/o flood Protection Work cum River Embankment at Dillopolyang near Suspension Bridge 200 mtrs.		25.00
225	C/o Storm Water Drainage cum approach road at Siigang Nenting in Hari village 100 mtrs.		25.00
226	C/o Storm Water Drainage near Siiro Resort 100 mtrs		25.00
227	C/o community Hall at Siiro.		25.00
228	C/o Bridge over Siya Kley in between Kalung and Hari village. (Span:8 mtrs) and C/o approach road from PMGSY road to Sissang Paddy field 400 mtrs.		90.00
229	C/O road from Daporijo forest Tinali to Morak village		94.35
230	C/O protection wall at MOB-II Itanagar under papumpare		95.53
231	C/o community Hall at Bomte		20.00
232	C/o Boundary Fencing & Extension of school Building at KGVB, Godak		20.00
233	C/o Road from BRTF Road to KGVB Hostel		20.00
234	C/o road from NHPC road to Arunjyoti school.		25.00
235	C/o Road from Deed Rakhe to Yom (WBM)		25.00
236	C/o road from Kherbari to Rotom Agri Field		25.00
237	C/o road from NEC Road to tanio & Lumsi village and C/o road from Kicho to Akaku cardamom Garden (15+15 = 30 lakh)		30.00
238	C/o suspension Bridge at Bogra		30.00
239	C/o Road from PMGSY Road to Govt. P.School, Tumporijo of 1.5 KM		30.00
240	C/o road from Buscamp to Aye		30.00
241	C/o road from BRTF Road to Kicho village (WBM)		30.00
242	C/o Play Field at Kamporijo and C/o Rostrum at Boasimla H.S. School (20+15 = 35 lakh)		35.00
243	C/o Quarry road from border road to Siyom river at Kerang-II		19.10
244	C/o Quarry road from Jabung to Jomo PMGSY road to Jabung river.		18.48
245	C/O approach road from PMGSY road to Mori Yorbe		48.18
246	C/o Rural approach road from Rumgong to Molom PWD road to Heging area of Mopung village (2KM)		47.69
247	C/o Rural Link road from Bogne to Kerang PMGSY road to Rebo village (2Km)		48.37
248	C/o 5 (five) rooms school building at Pangkeng Upper Primary school.		49.10
249	C/o Approach road and land deveopment at the Industrial complex in Patum		90.58
250	C/o CC steps in the villages of Rumgong, Jomlo-Mobuk and Kaying administrative circles in Siang District.		95.19
251	C/o Rural Link road from Damda Debuk to Damda Deku(7Km)		282.92
252	C/o Land Protection Lumne at Ruksin village, East siang district		29.50
253	Land protection at Doimukh		28.00
254	C/o protection wall at Pacha river new Raju land, Nymbupani		50.00
255	Infrastructure development of RWD building at Seppa		50.00
256	C/o approach road with retaining wall at Nyari Welly model village, Rani colony		50.00
257	Widening of road from Seppa to Sebibo.		100.00
258	C/o approach road with protection wall near Mina land on Macha river		100.00
259	Flood control work over Gylung Nallah and C/o CC road drain at Mikong village in East Siang District (A.P.)		28.03
260	C/o Link road from Bilat Bamin to PLT road to Gaaling WRC field area in East Siang District		32.30
261	C/o Culvert over Agam Nallah (Lolek) Mangnang village in East Siang District. (A.P.)		39.00
262	C/o Community fencing for Mithun rearing at Mirem in East Siang District. (A.P.)		61.65
263	C/O approach road to Lobi via Thago and Yijo, Itanagar		474.88
264	C/O storm water drain & R/Wall near Gas Agency, Tawang		72.00
265	C/o TWS cultural hall 2nd phase at I-Mile(New-Sabban)Village.		19.23
266	C/o General ground at Namtok EAC HQ.		28.84
267	C/o Link road from Laktong village to WRC Barap field.		28.85
268	C/o Link road from New- Sumlam village to Wotlom PMGSY road and C/o Boundary wall & protect wall at Yatdam IB (25+15= 40 lakh)		38.46
269	Strengthening of road from Changlang town to Khuchep-II village		96.15
270	C/o Link road 2nd Phase from Jongrom village to jantong WRC field.		134.60
271	C/o retaing wall to protect festival ground at Longkhaw , C/o CC steps with railing at Zukholam at Longkhaw and C/o school building at Govt. LP school at Tingkho colony Pumao (7+8+15=30 lakh)		28.00
272	C/o approach road for JNV Tissa		19.50

(Rs. in lakh)

Sl. No.	Particulars	ADA, 2018-19	RE, 2018-19
1	2	3	4
273	C/o Retaining wall to protect the proposed UPAJ Mandi at Longding		24.50
274	C/o foot suspension bridge over Tissing River at Zedua		29.50
275	C/o road from Primary School Senua to Longsapatho of Ngoisa colony on Longding-Senua Link Road.		49.50
276	C/o road from Malaichur to Betchelling and carpeting of OKRST road to Dengzi (@ Rs 50.00 lacs each).		98.50
277	C/o of Library at Rigyelling learning centre		38.30
278	Improvement of indoor sports infrastructure near Govt. HS School Tawang		48.82
279	C/o Development of Playground at Tani Happa New Sagalee.		23.00
280	Land Protection work:- a) for orange garden at Yashe in Bene village (Rs. 20.00 lakh) b) for WRC field at Mashi (Rs. 15.00 lakh) c) Yembu nallah in Pobdi village (Rs. 15.00)		46.74
281	C/o breast wall/retaining wall (chainage 0 to 2 Kms) alongside Notun Kheti-Washathong link road.		45.02
282	C/o BT at CF colony, Noksan colony & school colony, Deomali.		45.00
283	Upgradation road from Deomali to Namsang		90.00
284	C/o CC concrete Block pavement from Deomali Bazar tinali to PWD I.B		90.00
285	C/o RLR from New Dongrong to Kenon village		90.00
286	C/o CC Inter Locking Blocks Roads at Lapnan village(P-I)		45.00
287	Internal road development at Borduria, Old Laptang, C.O Hq. Kapu, New Laptang, New Tupi & Luthong villages.		90.00
288	C/o Community Hall at New Laptang, Old Paniduria and Lindongthung villages.		90.00
289	C/o Rural link Road in Piyan, Lathao and Namsai circles.		100.00
290	C/o play ground for various schools of villages viz. Ruba/ Taba/ Chate/ Sanamriang/ Fuba/ Chara/ Nampe/ Tarba/ Sarang/ Chula/ Jali/ Pilpu/ Taba/ Mariangha/ Cheya/ Labupa/ Liba/ Machang/ Sayeng/ Huri under Damin Circle.		100.00
291	Completion of helipad with waiting lounge at Damin		150.00
292	C/o play ground for various schools under Lower Koloriang viz, Yumlam/ Nangram/ Pagba/ Rengchi/ Rite/ Sangkung/ Tapin/ Pakpu/ Kele/ Yapak		100.00
293	C/o approach road to Yarpuk village under Koloriang		50.00
294	C/o approach road to Sebingriang sector under Koloriang township		50.00
295	C/o RWD/PWD/PHE Division office at Sebingriang sector under Koloriang township (Ph-I)		350.00
296	C/o approach road from PMGSY road to Morang Point to Bikar at Bengde village, Sawa Circle		100.00
297	Construction of community hall at Pangchau village		49.50
298	Construction of tourist lodge at Pongchau		99.50
299	C/o Road from BRTF road via Nyamji to wodap under Pangchu CD Block		99.50
300	C/o Community Hall at Kharsang Tinali village Kharsang circle, changlang District		24.35
301	C/O Multi-purpose indoor stadium at Yachuli		99.00
302	C/o Road from BRTF Road to Rapum School.		140.00
303	C/o road from PWD road to Morang area i/c RCC bridge		200.00
304	C/o road from PWD road to Sipop area		200.00
305	C/o Road from Gette to Morang area.		350.00
306	C/o FDR and protection work at Dokoso and Bedi Beda River at Ganga Village, Itanagar		190.00
307	C/o Playground at Mopung village		18.50
308	C/O RLR from Rine (Angu Hamlet) to Angu		192.00
309	C/O RLR from Yigi Kaum PMGSY road to Kugi Pomse via Kugi Moli		192.00
310	C/O CC steps from PMGSY road to Anelih Middle School cum Security Fencing		20.00
311	C/o CC Steps at Arunli Village		30.00
312	C/o RCC road from NH Highway road to Residential Primary School Etalin Bridge Point		20.00
313	C/o returning wall at Primary School Maliney		20.00
314	C/o Teacher quarter residential school at Punli		20.00
315	C/o CC steps from NH Road upto Preprimary school Akobe Village		21.00
316	C/o approach road from PWD road to Kawe village near Girls Hostel of Higher Secondary School Anini (150 Mtr)		20.00
317	C/o CC steps at Angrim valley village		20.00
318	C/o boundary wall at DC Office Anini		100.00
319	C/o boundary wall at Middle School Aliney		40.00
320	C/o approach road from BRO road at Amuli Primary School and Security Fencing		20.00
321	C/o road from Trans-Arunachal Highway to Dania Namsai via Sigum Ayar near Ligu village		188.11
322	Construction of road from Mona PMGSY road to Gach Rijo, 3 Kilometre amounting of Rs 1.50 cr		100.00



(Rs. in lakh)

Sl. No.	Particulars	ADA, 2018-19	RE, 2018-19
1	2	3	4
323	Development of meditational centre at Chilipam		100.00
324	Land protection work at Lower Dokum Colony at approach road to Pordung Namlo at Itanagar		76.00
325	C/O gallery with rostrum at General playground Walong		200.00
326	C/O Memorial park with children's play ground at Hawaii		240.00
327	C/O road from Pha bridge to Raibalo village in Kra Daadi village		475.00
328	C/O Ex-Army Guest house (Sainik Aram Ghar) at Tawang		39.88
329	C/O CC pavement and RCC side drain from Chanmari sectoral road to Bameng helipad		100.00
330	C/O Retaining wall for protection of old play ground and new playground at Khenewa township		100.00
331	C/O security wall around Residential & office complex of ADC, Bameng		100.00
332	C/O road, CC pavement, CD work side drain from four lane to Holongi area		284.00
333	C/O Staging hut at Flagshengmang near GREF camp		20.00
334	C/O meditation centre at Hridungtse at Jang		97.00
335	C/O Culture centre at Dharma Bumgey in Tawang		29.91
336	C/O protection wall at Seijosa Police Check Gate		50.00
337	C/O RLR from VKV School to Kuporijo-I village, Upper Subansiri District		200.00
338	C/O Teacher Quarter and boundary wall at Govt. Middle School under Panyasang Circle of Kurungkumey district		100.00
339	C/O 3 Unit SPT B-Barrack for Medical Sub-Centre at Higio of Kra Dadi district		33.25
340	C/O double court indoor badminton stadium at Aalo		77.00
341	C/O Chenrezig Learning Centre		69.79
342	C/O Public Toilets at Old Market, Tawang		20.00
343	Dev. Of approach road to Hromang in Surbi village		149.55
344	Dev. Of infrastructure for Govt. college at Tawang		20.00
345	Improvement of roads under 32 Rumgong AC Viz. C/O quarry roads from PMGSY road to Mopung to Sirit river, quarry roads from PMGSY road to Molom to Sirit and RLR from Mopung to to Pego area at Mopung		286.37
346	C/O Tourist Lodge at Pongchau		99.50
347	C/O road from BRTF road via Nyamji to Wodap under Ponchau CD Block		147.50
348	Development of infrastructure with cultural centre at Taktsang		200.00
349	C/O flood protection work at Chimpu		188.00
350	C/O road from Atser Korong to Tilkong WRC area at Mariyang		200.00
351	C/o WRSB over Panyu River in between Forest colony to Mingpak village		140.00
352	C/O WRSB over Keyi river at Keyi Hat confluence at Deed		75.00
353	C/O CC RLR from PWD road to football ground at Seya village		150.00
354	C/O Protection wall to protect link road at Niausa village		19.50
355	C/O gallery at Football ground Khenewa, Bameng, East Kameng		100.00
356	C/O traditional morong at Chongkow		19.50
357	C/O RLR with 2 Nos culvert at Juna-IV village (1.5 Km)		150.00
358	C/O road from Bui PWD road Tikio Padaha to Takte village of Gusar Circle, Upper Subansiri District		200.00
359	C/O Storm water drainage at Dapo colony, Sagalee		45.55
360	C/o Teacher's barrack-5 units at govt. middle School Sibe		48.00
361	c/o security fencing around school compound at Govt. middle school sibe		96.00
362	Improvement and strengthening of road from Gensi to Tatamori		281.50
363	Improvement and strengthening of road from Tatamori to Litemori		281.50
364	c/o Porter Track from Restoring to Gangte		23.75
365	C/o Rural link Road under bordumsa Village		24.00
366	C/o Link Road from RWD Toad to Tiging area over 380 RMT, in length		25.00
367	C/o Retaining Structure of Yachuli near Gas Agency under lower Subansari District		25.00
368	C/o CC Drain and retaining wall at rumgong general Ground		24.25
369	Strengthening of road from Katan to Pongging village		150.00
370	C/O RLR at Remi village from Dambak to Baptist church (1 Km)		55.00
371	C/O RLR from Bolung to Kenkut		50.00
372	C/O RLR from Betchelling to Boha		100.00
373	C/o Chakak Yam at Jigaon-12 and Gents and ladies toilet 4 units at Rupa-5 and construction of cremation ground at Kalaktang 5 Lungdu-5, Thongree-5 and Boha 5		37.00
374	Construction of Circuit House at Shergaon, West Kameng District		50.00
375	C/o weaving centre (Turet) & common bachelor barrack at Deomali		60.00
	Sub- Total	0.00	24983.06
(c)	SIDF 2018-19		
1	C/o type IV Qtr and Dispensary Building for Animal Husbandry & Veterinary Department at Bomdila West Kameng District		150.00
2	C/o helipad Ground under Tail and Pips rang Circle @ Rs. 50.00 lakh		100.00



(Rs. in lakh)

Sl. No.	Particulars	ADA, 2018-19	RE, 2018-19
1	2	3	4
3	C/o Donny Polo Indigenous Nuik-Nyikok (Shaman) Prayer, Training cum healing centre at Itanagar.		50.00
4	C/o Women Police Station at Hapoli		50.00
5	C/o tourist complex at Aalo (SH:1 River Training works & RCC Retaining wall)		100.00
6	C/o cultural Hall at Boasimla		50.00
7	C/o Community Hall at Khet and Cultural Centre [at Bomja.]		170.00
8	C/o Community hall at Dokre Gyadi, Gyawepurang		20.00
9	C/o Community Hall at Lower Sakiang		35.00
10	C/o Community at Singrong at Nilo		20.00
11	C/o Community Hall at Lingrine at Bogung		20.00
12	C/o Community Hall at Neing		20.00
13	C/o Community Hall at Jibaying		20.00
14	C/o Community Hall at Takitha at Loke		20.00
15	C/o Community hall at Sarta		20.00
16	C/o Community Dere under 28 Likabali Assembly(SH. Lichi Ete/ Siloni/ Gogar/ Sogum/Pale-8/ Champak Chajo) @ Rs. 20.00 lakh each		120.00
17	C/o Community centre (Dere) at Molom village.		30.00
18	C/o cultural centre at Rungong ADC Hq		20.00
19	C/o village community centre (Dere) at Lorging Ralung village		20.00
20	C/o village Gangging Cultural Hall at Jomlo-Bari.		20.00
21	C/o Dere Community Hal at Damda-Deku (Oglek) village.		20.00
22	C/o Community Hall at Bomdo village		50.00
23	C/o Cultural hall at Janbo		20.00
24	C/o Multipurpose Cultural hall II nd phase at New Telam		25.00
25	C/o Multipurpose and Community hall at Lawnu, Otongkhua, Rusa, Kamkah, Longnakshe, Chopsa and Hahsherusa.		275.00
26	C/o Community Hall at Chatting village		25.00
27	C/o Multi-purpose community hall at Pongchau SDO, HQ		80.00
28	C/o community hall at Chop village		25.00
29	C/o community hall at Thrizino		20.00
30	C/o community culture centre in Sikoriang at Taliha		20.00
31	Dere at Kugi Pomse		20.00
32	Dere at Pigi Moli Bagra		20.00
33	C/o community hall at Longing Rolung village Pessing		20.00
34	C/o Community Hall at Boa under Gangte circle		20.00
35	C/o Community Hall at Pania ADC H.Q.		30.00
36	C/o Community Hall Gai-III village under Gangte Circle.		40.00
37	Multipurpose community hall at Maying Moring near Polytechnic College.		150.00
38	C/o Auditorium-cum-community Hall at Tali ADC Hq		100.00
39	C/O chain link fencing with iron angle post around culture centre at Kaho village		20.00
40	C/o Multipurpose community hall at Wak village		20.00
41	C/o Kaying Dere for women group		20.00
42	C/o Teachers Quarters[SH: (i)Type II-2 Nos at Govt. M.E. Jangda. (ii) Type II-2 Nos at Govt. M.E. School Rho and (iii) Type II- 2 Nos at Primary School Kharung.]		111.00
43	C/o Playground at Chanku residential school at Pipu.		30.00
44	C/o Boys hostel at Chanku Residential school at Pipu.		20.00
45	C/o Play Ground at Primary school, Reddy		20.00
46	C/o Play Ground at Primary school, Kemi		20.00
47	C/o Boundary Wall at Govt. ME School Ebya		20.00
48	C/o RCC Wall for Girl residential Hostel at UPS Mikong		25.00
49	C/o Girls Hostel with toilet and bathroom at Sarti GRS		30.00
50	C/o Football ground at VKV Longding		50.00
51	C/o Football ground at Govt. ME School at Rongte Rite under Chambang Circle		40.00
52	C/o School building at Govt. ME School Meer under Palin circle		20.00
53	C/o Class building at Govt. Pry School, Rigam		50.00
54	C/o New School Building at Govt. ME School Pipsorang		50.00
55	C/o Class building at Govt. Pry School, Kore Hapa		50.00
56	C/o Playground at Govt. Middle School, Dakpe under Gepen Circle		70.00
57	C/o auditorium for GHSS at Longding		150.00
58	C/o protection wall around Mushaksing Govt. Primary School under Shergaon circle		20.00
59	C/o administration building at Govt. Higher Secondary School, Talo		40.00
60	C/o Play Ground at Mengi-kabak		20.00
61	Upgradation of Indoor Sports Hall near GHSS Tawang		50.00
62	C/o Community Play ground at Ridding Village		20.00
63	C/o Community Play ground at Ngoju		20.00
64	C/o Sport play ground at Dingsar		20.00
65	C/o Community Play Ground at Choko		20.00



(Rs. in lakh)

Sl. No.	Particulars	ADA, 2018-19	RE, 2018-19
1	2	3	4
66	C/o Community Play Ground at Charu vill,		20.00
67	C/o play ground at Yokpi at Medinba at Rai village (Nacho)		20.00
68	C/o Community Play Ground at Diri village		20.00
69	C/o Play Ground at Dui village		20.00
70	C/o Community Play Ground at Duku		20.00
71	C/o Play ground at Sera village, Chetam Circle, U/Subansiri		70.00
72	C/o Play ground at Dai village.		30.00
73	C/o General Play Ground at Lingsa village		30.00
74	C/o General Play Ground at Lamdik village.		40.00
75	C/o Boundary Wall at Orak Health Centre		20.00
76	C/O chain link fencing with iron angle post at Walong PHC		20.00
77	C/o District Hospital at Namsai		300.00
78	C/o Office For Handicap at Raga		20.00
79	C/o CC Pavement Road at forest Colony near Sigen River		50.00
80	C/o Rostrum cum Sitting Gallery at Mukto		120.00
81	C/o internal road to Thongree Acktum and Janjan Rong.		164.00
82	C/o Internal road from Khargyap to Kurtibilam at Domkho		215.00
83	C/o Ashu Gyaptong Cultural Centre at Jomojeh Rupa (site development and meditation hall)		100.00
84	C/o completion of building for ADC office and residence at Bameng.		180.00
85	C/o CC Pavement road from PMGSY road to Lichi village		100.00
86	C/o protection wall at Riga Camp.		20.00
87	C/o Inspection Bungalow at Sakang village		50.00
88	C/o Community building at Sakang village		50.00
89	C/o road from Pipu to Rigom		100.00
90	C/o approach road PMGSY road to Fachang village, Pipu		20.00
91	C/o approach road from PMGSY main road to Soshi Bagang village		50.00
92	C/o protection wall near landslide zone at Medical Colony near Rocky land.		100.00
93	C/o Rostrum at Seijosa.		20.00
94	C/o Earthen Embankment of road from Dipik to Baliso.		100.00
95	C/o Market shed at Ngoleko.		20.00
96	C/o 2 numbers of FSB over Sema River at Yarte Pobe Village under Seijosa Sub-Division.		30.00
97	C/o Bailey Bridge over Hawa Nallah, Doimukh		100.00
98	C/o road from Goya to Luksing Happa		30.00
99	C/o bridge over Nimte at Sangri Village		35.00
100	C/o approach road at Gotopu Village		30.00
101	C/o link road at Upper Gai to Salla Village		30.00
102	C/o CC Pavement road at Bobia Village		30.00
103	C/o WRSB over Pare river Between Langdung to Bobia		30.00
104	C/o road to Seema Residential School (2.5Km) (Ph-II)		30.00
105	C/o approach road at Lakang to CCP School, Sakiang		35.00
106	C/o road from BRTF Road to Nadra Haapa, at New Neelam village(Ph-I)		25.00
107	C/o road from BRTF Road to Gai Putu at Neelam Village (Ph-I)		20.00
108	C/o village internal Road from Ngurah to Cooperative Geka via Broom Garden (3 KM) (Ph-I)		25.00
109	C/o village internal Road from Ngurah to Broom Garden at Khach, Neelam (Ph-I)		20.00
110	C/o road from Nyishi Cooperative to Deed via Deed Circle Office Hq (Ph-I)		40.00
111	Construction of road from Deed to Chith Haapa at Deed Village (Ph-I)		20.00
112	C/o Link Road from Radhpu to Ekhataya via Yajyar in Geka under Radhpu Panchayat (Ph-I)		80.00
113	C/o Road from BRTF Road to Dem General Ground at Dem Village		70.00
114	C/o road from Diko Piita to Siro ME School , 500 mtrs (SH: drain/ culvert/ soling)		25.00
115	C/o road from Tallo Budhi to PMGSY road, 500 mtrs. (SH:culvert, Drain and mateling)		50.00
116	C/o Kiimelya Subu road at Hong (Niichi) (Ph-I) (SH:Drain and culvert)		25.00
117	C/o Firm Link road from Kyilya to Old Ziro-II PMGSY Road Sibui Point to Digo BOGO Supyu(SH:culvert, cattle Track and R/wall.)		40.00
118	C/o CC Step from Upper Sereba to Lower Sereba at Sera village.		20.00
119	C/o Porter track from Mede Nallah to Rijila Pass		20.00
120	C/o Porter from Mede to Mataba		20.00
121	C/o CC step from BRTF road to Kyamdo Primary school		20.00
122	C/o approach road from Ayimgmoring to IV school Ayimgmoring		20.00
123	C/o Porter Track from Singlukring to Byania		20.00
124	C/o link road at Ligu village		20.00
125	C/o Porter track from Rago to Raba village		20.00
126	C/o Porter Track at Muri Dignium to Gite Dignium		20.00



(Rs. in lakh)

Sl. No.	Particulars	ADA, 2018-19	RE, 2018-19
1	2	3	4
127	C/o Porter track at Magria to Necha		30.00
128	C/o Rural link road from PMGSY road to Hina village		60.00
129	C/o Protection wall over Menga river		30.00
130	C/o approach road from PMGSY road to Gamni Ayar village		80.00
131	C/o approach road from BRTF road to Tarurujo at Kuporijo		40.00
132	C/o colony road of Gire-Ripa C.O HQ		50.00
133	C/o new road from Karbak stream via Orange Garden (2 km)		170.00
134	C/o CC road at Ngorlok (Kamba phase -I)		50.00
135	C/o link road from Yomcha Liromoba PWD Road to Moya Kela village (Phase -I)		50.00
136	C/o Land protection work at Yomgo river near Kambu hanging Bridge and security fencing at DPGC , Kamki		30.00
137	C/o approach road from Hapin Karbak village and construction of Community Dere		50.00
138	C/o Internal road at Gangak Village and Protection wall against WRC field at Hikar Gumin.		30.00
139	C/o new suspension bridge over river Sik at Tirkel (Darak)		20.00
140	C/o Retaining wall at Rau Colony and protection wall against police qtr at Liromoba		30.00
141	C/o CC footpath from RWD road to Kunu Yami Dere		20.00
142	C/o approach road and culvert for Yomcha Town		20.00
143	C/o FSB over river Hirik (Nyame to Korta Palen)160 mtr span.		62.00
144	C/o approach road from PWD road to Yachugi village (Sh:Formation cutting/ CC Drain/ CC Pavement)		30.00
145	C/o village street road and general ground at Ditten village (SH: Formation cutting/soiling/CC drain/culvert)		150.00
146	C/o Link road from Tango village to Renyarijo		20.00
147	C/o Land protection at Silli WRC Field		20.00
148	C/o R/wall at Litemori village to protect village area Gamyi		20.00
149	C/o link road from BRTF road to Mayi area, Aalo.		20.00
150	C/o R.L.R from PWD road to Raglam at Kombo		148.00
151	C/o R.L.R from PMGSY road to Bore WRC field.		82.00
152	C/o CC Pavement from main road to Community Hall at Memo Gumin.		30.00
153	C/o approach road from Jomo to Ningung road to Ekalavya Model School site at Talum area of Jomo village(4km)		220.00
154	C/o Jomlo - Mongku Dere at Jomlo-Mongku village		40.00
155	C/o foot suspension bridge over Pebung river to Jomlo-Mongku.		30.00
156	C/o wire rope suspension bridge between Thumbin BRTF road to Thumbin on Kobin area over Siyom River.		50.00
157	C/o CC track around Pessing Town (500m) width 1 mtr		20.00
158	C/o Security wall around Samsan Ghat at Kaying		20.00
159	C/o wire rope suspension bridge over Sirit river to connect Jomo to Rumgong.		20.00
160	Strengthening of road from BRTF road to Karko village (Phase-II)		100.00
161	Chain-link fencing around Mamang Agriculture Land at Janbo village		40.00
162	C/o road from BRTF road to Bridge Pt. at Siang Angging village		40.00
163	C/o road from Emeng to Kamro area		100.00
164	C/o road from Mankota to Deokota bridge point		50.00
165	C/o road at Arong/Lakkang area		200.00
166	C/o quarry road at Kopu		30.00
167	C/o road from GREF road to Singging village (Phase-I)		300.00
168	C/o RLR at Yemsing.		195.00
169	C/o CC culvert at Seren, Old Deka road		20.00
170	C/o Rostrum and CC drain at Old Deka general play ground		35.00
171	C/o CC footpath at over Nate stream, and Adi Tako and erosion control retaining wall at Deu Nallah.		20.00
172	C/o Link road and Gravelling at Telam village to Hr. Sec. School road		20.00
173	C/o Link road Nari NEC road to Nari Lumpo village paddy field		30.00
174	C/o Inter village link road from Mirem Charali to Mirem Dere and culvert to PLT road (2.00 KM)		45.00
175	C/o Fencing for Mithun Rearing at Bilat Bamin		40.00
176	C/o Hanging Bridge over River at Bamin Bilat near Tanyo stream		30.00
177	C/o security fencing for General Grave Yard at Ngorlung village		20.00
178	C/o Link road from Miglung road to Kumruk WRD Via Ngoung area including 3 nos of culvert upto Lering area (2.50 KM)		20.00
179	C/o wire rope suspension bridge over river Yamne at Damroh		50.00
180	C/o retaining wall & culvert at Hunli Sports Complex		30.00
181	C/o Village Link Road from PHC Loiliang to Hucheliang village		100.00
182	C/o 2 units FSB over Tandi and Awat Nallah each at Siet Gram Panchayat		30.00
183	C/o FSB over Dav river in between Gamliang and Philang		20.00
184	C/o FSB over Salti Nallah in Between Ruti and Kandai		20.00



(Rs. in lakh)

Sl. No.	Particulars	ADA, 2018-19	RE, 2018-19
1	2	3	4
185	C/o CC steps and culvert at Hangril (Thalla) Kandai, Riuti, Kritong and Kalai		25.00
186	C/o FSB over Krowti Nallah under Walong Circle		20.00
187	C/o FSB over Tawit Nallah in between Towongong and Zong villages		20.00
188	C/o FSB over Roi Nallah in between Roiliang and Gomin village		20.00
189	C/o Porter Track from FSB point to Khingbom and Lamaliang Via Rangam		20.00
190	C/o FSB (Steel Deck) over Lohit River at Kharangliang village		110.00
191	C/o rural link roads under Namsai, Piyong and Lathao circle		200.00
192	C/o road from RWD Road (Old Mohang) to Choutal Chuk- 1.60Km with 1 No.1.50 Mtr culvert		25.00
193	C/o road from PMGSY Road (K.Khampti) to Gohain Chuk - 1.80 Km with 2 Nos.1.50 mtr Culvert		30.00
194	C/o road from New Mohong to Chunu chuk - 1.00 Km with 1 Nos.1.50 Mtr CD		25.00
195	C/o road from new PWD Road to Christian Chuk - 1.50 Km with 2 nos. 1.50 Mtr CD		40.00
196	C/o road from PMGSY Road (Podumoni) to Pavo Nallah - 0.70 Km with 1 No. 1.50 Mtr CD		25.00
197	C/o road from NEC Road to Sitpani Moran to Dirak River - 1.00 Km with 2 Nos 1.50 Mtr CD		30.00
198	C/o road from Namsai - Diyun road to Jiyadhamma Budha Vihar at Koseng village		40.00
199	C/o rural link road from Dapkhu to Magantong village-1.98 Km		50.00
200	C/o rural link road from Samuksiri to upper Tiniali of Bijoypur-I village 2.50 Km.		50.00
201	C/o rural link road Galenja to Kumung Pathar village-3.90 Km		60.00
202	C/o rural link road Bijoypur-1 to Ugalsuri of Bijoypur-I village-1.50 Km		50.00
203	C/o rural link road from Arunachal Trans Highway to Magantong village-3.50 Km		50.00
204	C/o rural link road from Bijoypur-I Betcamp to Bijoypur-II village-3.00 Km.		50.00
205	C/o rural link Road at Kusumpathar village-1.50 Km.		40.00
206	C/o rural link Road from PWD Road to Khowjipathar village-2.00 Km		50.00
207	C/o Link road from Namchik-Miao road to Jengpathar and from Geo-enpro road to Tah road via Longtom-II		125.00
208	C/o Link road to agricultural field at Chamro (Phase-I)		50.00
209	C/o RLR From Longshang to Old Longshang (Phase-I).		25.00
210	C/o Rural link road from TAH to Ritang & Kenong area, Old Khamlang & between Nongthey-I and II.		55.00
211	Construction of link road from Tengpum to Kenyam village (Phase-I)		40.00
212	C/o link road to Community Tea Garden at New Kamlao.		25.00
213	C/o RLR from Changlang-Manmao Road to Sakai village.		40.00
214	C/o Culvert(1.0 mtr.span)-4 No & side Drain for RLR from Bhutia camp to Phinbero-II.		40.00
215	C/o Culvert (1.0 mtr. Span)-1 No & R/wall (10.00 mtr) on RLR from Changlang-Khimiyang road to Bubang-II		25.00
216	Soilling, C/o culvert(1.0 mtr. Span)-1 No & CC side drain on RLR from Changlang-Khimiyang road to Ngeichang village.		30.00
217	C/o culvert (1.0 mtr. Span)-4 Nos on RLR from Ranglum PMGSY Road to New Rangran.		30.00
218	C/o RLR from Ranglum PMGSY Road to Hara at Old Rangran village.		50.00
219	C/o RRM Retaining wall at Thamlom Road.		20.00
220	C/o RRM Breast wall at Longkey Road.		25.00
221	C/o RLR from Chingsa PMGSY Road to Langhukjong village.		20.00
222	C/o RLR from Old Sallang to Longkhi village i/c 1No. Culvert.		29.00
223	C/o WBM from Notun Kheti to Litlung Nalah of Wasathong-Notun Kheti road.		200.00
224	C/o CC Interlocking Blocks at Lapnan village (PH-II)		50.00
225	Widening , Soiling and metaling at Kheti-Dadam road.		100.00
226	C/o Road from Chopnu area to Tewai		100.00
227	C/o Approach road from Waisho to Recharim via Wantong.		40.00
228	C/o Link road from Longding-Pumao road to Nating colony at Pumao village.		150.00
229	Infrastructure development of road from Nganja nallah to Helipad colony to Helipad colony at Pumao circle HQ		150.00
230	C/o General Ground at Pumao Circle HQ.		100.00
231	C/o approach to Govt. ME School and Health Sub-Centre at Pumao		50.00
232	C/o approach road to Govt. Sec. School Longding		25.00
233	C/o Link road from Niausa village to Tamtham in Longding District		80.00
234	C/o Inspection Bungalow at Pumao Circle HQ		50.00
235	C/o Multi-Purpose General ground at Konsa village		25.00
236	C/o Rural link road at Votnu village		30.00
237	C/o approach road at Onggang Colony, Wakka village.		20.00
238	C/o Economic road upto Longchan Naija jhumland at Konsa village (Ph-II)		30.00
239	C/o economic road upto Saipet Jhumland at Chop village.		30.00


(Rs. in lakh)

Sl. No.	Particulars	ADA, 2018-19	RE, 2018-19
1	2	3	4
240	C/o Bailey Bridge on chango stream in between Chongkhaw to Wakka village.		35.00
241	Development of Nyerma Lake at Kuppi		30.00
242	C/o waiting shed for labour stand at Bhalukpong		20.00
243	C/o CC drain at teachers and load carriage colony, Bhalukpong		20.00
244	Formation cutting at Tali Rite village under Tirbi		20.00
245	C/o CC step at Galu village		20.00
246	C/o CC step at Nyigam		20.00
247	FC cutting PWD road to Gume Bame Road Colony		20.00
248	C/o CC drain to protect residential area & land development at Nyobom village		20.00
249	CC step at Padi village		20.00
250	C/o Bango Dere at New Dari		20.00
251	C/o approach road from BRTF road to Jale Nyigam village Basar		20.00
252	C/o CC step at Kabu village		20.00
253	C/o Retaining wall at PI line		20.00
254	C/o RCC retaining wall at Lower Vivek Vihar Itanagar		80.00
255	C/o Rostrum and a community toilet at Longht Loth village at Nyapin, ADC, Kurung Kumey District		30.00
256	C/o CC Drain Near Agriculture Colony, Tawang		25.00
257	C/o Link Road from Medical Colony to Helipad ground, at Gangte Circle H.Q.		80.00
258	C/o General Ground at Rungte Rite under Chambang Circle		40.00
259	C/o Road from PMGSY Road to Senik village under Gangte Circle		20.00
260	C/o approach Road from Paching to Lajam village (Joru) under Palin circle		50.00
261	C/o Porter track Road from Balo to Kamrung village under Gangte Circle		20.00
262	C/o Porter track Road Yangte to Balo under Gangte Circle		30.00
263	C/o approach Road from Dado village to Midpu under Yangtey Circle		40.00
264	C/o Link road from Chambang Town to Sangkik Happa under Chambang Circle		20.00
265	C/o General Ground at Sangching village under Chambang Circle		30.00
266	C/o Porter Track from Rongte Rite to Nyoya village under Chambang circle		30.00
267	C/o approach road from BRTF Road to Dildli via RayomRijo		50.00
268	C/o foot suspension Bridge over Sippi river at Serik Rijo.		70.00
269	C/o Road from Sippi-Chetam PMGSY road to Maji village.		50.00
270	C/o Foot Suspension Bridge over Sippi River at Maachi village.		50.00
271	C/o approach road from Chetam to Pipsorang Road to Nilling Circle HQ		70.00
272	C/o approach Road from Chetam to Pipsorang Road to Bokyo Rijo at Rikung village		70.00
273	C/o CC road and retaining wall from PWD road to Rumtum Rijo under Sikarijo village		60.00
274	C/o road from Siga Dayam PMGSY road to Lote village under Chetam circle.		50.00
275	C/o approach road from 4 km BRTF road to New Colony		150.00
276	C/o approach road and retaining wall near Secondary School Bameng.		100.00
277	C/o approach road to Rini Pota Mugli Itanagar (1.2 Km)		100.00
278	C/o Road from 9 mile MC road of Relangkam-Length 7 km under Changlang RWD Division		200.00
279	Improvement of road from Pankang Kumku to Siku Agriculture area at Pankang (Kumku) village under Kaying RWD Division, Siang District		100.00
280	C/o Land Protection-cum-Security Wall at 1 mile in Bomdila		30.00
281	C/o embankment & CC wall for protection of Bug Bridge over Remi River at Miglung		200.00
282	C/o boundary wall at GTC on the bank of Siang river near CE Power Complex.		50.00
283	Construction of boundary wall and protection work near New Monastery, Upper Bhalukpong.		50.00
284	C/o boundary wall at Kailashpur Govt. Land Deomali		50.00
285	C/o boundary wall at 2nd mile Namsai.		50.00
286	C/o protection wall and boundary wall at Pare-Ami, Hapoli.		50.00
287	C/o protection wall at Ashoka colony near R.Riang Resident on Pacha River Bank, Seppa.		70.00
288	C/o Rural Link Road from PMGSY road to Health Sub-Center at Jeram village.		100.00
289	C/o Link Road from PMGSY Road to Govt. Middle School, Sera Tapau under Chetam Circle.		50.00
290	C/o suspension Bridge over Sippi River between Soki to Sikam via Rite and Lamdik village.		100.00
291	C/o Hanging wire roof suspension bridge over river Tusu to Kopin Me School (100 mtr span)		100.00
292	C/o RLR road from Tali PWD road to Govt. Girls Residential School Pale in		100.00
293	C/o storm water drain & protection wall at HDS (DW) Colony, Tawang.		60.00
294	C/o of 6 mtr span RCC culvert and retaining wall at Rho-Jangda road at Tawang.		35.00
295	C/o road from NH-52 to Shinali village		25.00



(Rs. in lakh)

Sl. No.	Particulars	ADA, 2018-19	RE, 2018-19
1	2	3	4
296	Construction of road from BRTF road to Karo village (Ph-I)		30.00
297	C/o FSB over Dalai River in between Metengliang and Kromna		110.00
298	C/o Road from BRO road to Yakung village		20.00
299	C/o 2 Nos of View Point Shed and CC step at Dong village		20.00
300	C/o Protection structure for Guest House Parsi Parlo		100.00
301	C/o Bogum Bakang Community Hall at Tuting		100.00
302	C/o road to BRTF to Sika area of Gosang village		100.00
303	C/o Retaining wall near Donyi Polo Ganging area, Yingkiang		100.00
304	C/o road from BRTF road Meyi area at Tuting		100.00
305	C/o CC drainage, culvert, R/wall, B/wall from NH- 229 via Balipota, Medeki village to Tagumpu, Old Lumdung		70.00
306	Strengthening and widening of road at Lumdung, Balipota, New Lumdung, Liso and Logoni Model village		50.00
307	C/o approach road from NH- 229 to Nepuwa village		100.00
308	C/o R/wall at Sankam Colony		30.00
309	C/o approach road Govt. Notified quarry at Bebo colony Seppa (Ph-I)		20.00
310	C/o approach road from NH - 229 at Littergeka		20.00
311	C/o CC bridge at Champing village		20.00
312	C/o R/wall at Police Colony, Seppa		20.00
313	Land protection at Eme Rijo		20.00
314	Infrastructure development at Shyaro [SH : C/o 50 bedded Boys & Girls Hostel at Shyaro ME School, and, (2) C/O cultural ground with shed Shelter Jungbatse, Shyaro]		165.00
315	C/o Rostrum at Seren General Play Ground and earthen drainage		35.00
316	C/o Welcome Gate at District HQ Longding		40.00
317	C/o Link Roads in Simari Area in Lower Dibang Valley District.		200.00
318	C/o Road from Ziro Kimin BRO road to PMGSY road Upper Jumi, Kimin		100.00
319	C/o Road from Giba Yerlo to Sango under Gangte Circle, Janim Division, Kra-Daadi Dist.		200.00
320	C/o RLR at Anpum and Lokhing village under Dambuk Sub-Division of Lower Dibang Valley (Ph-I)		150.00
321	C/o community hall at Upper Jongji Havi, Longsang, Thamlon, Waphang, Bubang-I, Bubang-II, Sohey Laktong, Longlung and Thamyang-Datkan village		165.00
322	C/o Community Hall at Hoji		20.00
323	C/o Community hall at Kayi Botak- Essi Abe , Kela Ronya- Daba Gamlin and DPGC College- Belo Village		78.00
324	C/o village cultural hall at Kerang-II		20.00
325	C/o Community hall at New Deka (Adi Tajko) and Saku		45.00
326	C/O Community hall at Surnung		20.00
327	C/O community centre at Phanglonglat		20.00
328	C/o. Community Hall at Zirdo village (Daring)		30.00
329	C/o Community Dere cum Indigenous research centre at Deke Village Tirbin		20.00
330	C/o RCC cultural hall at Changlang		100.00
331	C/o Boundary Wall for Govt. ME School Gongkhar and Namlethang at Gyamdong.		115.00
332	C/o Boundary wall with earth cutting and gallery at Jigaon general ground and C/o football ground at Mingmachur village		57.00
333	C/o farm road to Samipam Agriculture & Horticulture field at Khuppi		90.00
334	C/o farm road to Humetru at Jamiri Point		25.00
335	C/o Play ground extension with protection wall at Bameng.		100.00
336	C/o R/wall at Kameng River near Catholic Church, New Seppa		20.00
337	C/o Soling and Mettalling of Existing Rural Link at Kugi-Tago Panchayat.		30.00
338	C/o Rural Link Road in at Talo Village under Yachuli Circle		20.00
339	C/o Rural Link Road at Lichlith village under Yazali circle of Lower Subansiri District		20.00
340	C/o Inter Rural Link Road at Kebi Village under Yazali circle of Lower Subansiri District		20.00
341	C/o Rural Link Road at Yoizath Village under Yoizath Panchayat		20.00
342	C/o Rural Link Road at Takam Passa Village under Takampassa Panchayat		20.00
343	C/o Interlink Road at Tago village under Yazali circle		20.00
344	C/o Rural Link Road at Kuch-Kuth Village under Yazali Circle		20.00
345	C/o WRSB over Pallu River at Jabriang Paddy Field		40.00
346	C/o WRSB over Panyu River between Gillang to Pate Paddy field		40.00
347	C/o approach road from PMGSY road to Upper Colony Yuba		30.00
348	C/o porter track and WRSB over Jimani river for Budhriang and Jiping village		80.00
349	C/o RLR to Namdung Jariang at Hiya		80.00
350	Upgradation of road from Hiya to Lumtey		100.00
351	C/o Porter track from Nissuk to Chulla.		20.00



(Rs. in lakh)

Sl. No.	Particulars	ADA, 2018-19	RE, 2018-19
1	2	3	4
352	C/o Porter track from Huri to Tapa.		20.00
353	C/o WRSB over Kumey river at Kukcho and Sijek		40.00
354	C/o WRSB over Pania river at Chula and Nampe		40.00
355	C/o WRSB over Kumey river at Lebia		30.00
356	C/o WRSB over Kurung river at Biyang		30.00
357	C/o RLR from BRTF road to Gumsar Colony, Daporijo		50.00
358	C/o RLR from BRTF road to Taasar Lending at Bagbi village under Taliha circle		50.00
359	C/o Play Ground at Govt.LP School, Yom		20.00
360	C/o Porter track at old Lida village (Phase-I)		20.00
361	C/o General Ground at Gensi (SH. Retaining Wall/Earth filling/ Waiting shed)		30.00
362	C/o. Formation cutting road from Galu PWD road to Talo Basar		70.00
363	C/o. Formation cutting from Nyodu PMGSY road to Nyodu Chidum, Construction formation cutting from old Bam to Rarik		40.00
364	Construction of Retuning wall at Dapo PWD road to PHED colony		30.00
365	C/o. Formation cutting at Siker Lutak, Dore Tai (Tirbin) and construction of formation cutting road from BRTF road to Farm Putu.		55.00
366	C/o. Double unit teacher quarter, 2 nos at Govt. Hr. secondary school Daring and Extension of GA T-II Quarter at New Dari and		50.00
367	C/o CC steps at Manchal-I		30.00
368	C/o CC steps at Manchal-II		30.00
369	C/o CC Steps at Hyuliang- Goilaing block		30.00
370	C/o CC steps at Hawaii-Walong Block		30.00
371	C/o CC steps at Chaglagam block		35.00
372	C/o protection wall at Khimiyang		23.00
373	C/o internal Road at Borduria, Old Laptang, Kaimai, Kapu and Lindongthung under Borduria-Bogapani Assembly Constituency. (Rs. 20.00 lakh each)		100.00
374	C/o school building at Govt. Secondary Niauxa		50.00
375	C/o 5 nos. Slab Culvert at K/Noknu, Konnu village and 4(four) nos. at Khanu, Jagan & Pongchau villages		83.00
376	C/o link road between Gadi Mesi village to Gadi Bopu village under Yomcha cricle		20.00
377	C/o Veterinary Sub-Centre building at Pokpu village, under Gangte Circle		30.00
378	C/o community hall at Song Village under Gangte Circle		20.00
379	C/o culture centre at Tseringpam, Singchung, West Kameng District.		40.00
380	Development of Langateng Culture Centre at Tawang		30.00
381	C/o boundary wall at Mihundo primary school		25.00
382	C/o boundary wall at Aropo primary school		25.00
383	C/o boundary wall at Matoli primary school		23.00
384	C/o boundary wall at Diphu Lamgu Middle school		40.00
385	C/o Porter Track from Sodik to Roing village via Hajiring.		50.00
386	Development of Rostrum and Boundary wall at General Ground Sagalee		20.00
387	C/o boundary wall at Monyul Vidya Niketan, Tawang		20.00
388	C/o chain link fencing with iron angle post at Kibitho		20.00
389	Development of road from Chayangtajo to Yangfo under Chayangtajo Circle		300.00
390	C/o footpath with protection wall at Damin helipad		35.00
391	C/o road from Jamiri point to Hutchey at Jamiri.		100.00
392	C/o Road from Tajgi to Ballam (7km) (Ph-I)		20.00
393	C/o road from PWD road to Gako Dapo and road from PMGSY road to Dore Tai Village (Sh- FC)		50.00
394	C/o approached road at Zirdo to Jime and Construction approached road from Gori PWD road to RWD colony Basar,		45.00
395	C/o approached road at Yau Bele Rijo, Deya Colony and construction approached road from Deke PMGY road to Lower Deke		60.00
396	C/o Protection wall at Sangrik Tampa, New Seppa		70.00
397	C/o retaining wall and CC drain of Forest Colony, Tawang		50.00
	Sub- Total	0.00	20870.00
	Total	0.00	48066.06
III	State share towards CSSs		
1	PMGSY State Share against 2nd installement of Central Share released during 20017-18	0.00	4351.00
2	PMGSY		9884.73
3	NEC		
	1. C/O Infrastructure Development of PHC Dadam under Tirap District - NEC		7.00
	Sub- Total	0.00	14242.73
IV	Additional		
1	Dirang village Link Road under DIRANG		15.00

(Rs. in lakh)

Sl. No.	Particulars	ADA, 2018-19	RE, 2018-19
1	2	3	4
2	C/o Teachers quarter in Jote Cheda Middle School under Chayan Tajo		10.00
3	C/o Community Hall at Bodo village, Sawa Circle under Chayan Tajo		10.00
4	C/o RCC Protection wall of Kuchi Nallah at Boso Colony, Seppa		15.00
5	C/o Approach road from Yangse to Suspension Bridge Bichom in Bana (1 Km) under SEPPA (WEST)		25.00
6	C/o Community Hall at Hote village, Pijering Circle		10.00
7	C/o Community Hall at Rasi village, Pijering Circle		10.00
8	C/o Community Hall at Palin village, Pijering Circle		10.00
9	C/o Community Hall at Chamte, Pijering Circle		10.00
10	C/o Community Hall at Dola, Pijering Circle		10.00
11	C/o Community Hall at Toroyer village, Pijering Circle		10.00
12	C/o Community Hall at Gumte, Taja Happa Circle		10.00
13	C/o Community Hall at Dipak, Dissing Paso Circle		10.00
14	C/o Community Hall at Tapioso, Dissing Passo Circle		10.00
15	C/o Community Hall at Dikalmukh, Dissing Paso Circle		10.00
16	C/o Community Hall at Chehaso, a newly created Anchal Segment under Balijan		10.00
17	C/o Approach Road at Highway 229 to Vee village, Sagalee		12.00
18	C/o of Road from Uiyko Pakam to Paalu Pobu under Yazali PWD Division		10.00
19	C/o Suspension Bridge on Toru river, Palin		10.00
20	C/o Community Hall at Pinchi village under Phassang circle		10.00
21	C/o Community Hall at Damin Township		10.00
22	C/o Community Hall at Mili, Sarli Circle		10.00
23	Infrastructure Development of Middle School at Garam village under Kodukha APC HQ		20.00
24	C/o Community Centre at New Haji village, Daporijo		10.00
25	C/o Community Hall at Boje Kigi village, Darak circle (LIROMOBA)		10.00
26	C/o Community Hall at Lipu Yomcha		10.00
27	Community Hall at Bam-1 (WEST SIANG)		10.00
28	C/o Link road from Gori village to Hide village		10.00
29	Dere at Jimar (WEST SIANG)		10.00
30	C/o Community Hall in Middle School, Angu village (WEST SIANG)		10.00
31	C/o Dere at Kombo Papak village (WEST SIANG)		10.00
32	C/o Dere at Kombo Jirdin (WEST SIANG)		10.00
33	C/o Approach Road from main road to Dere at Kombo Tarsu village, West Siang District (W/SIANG)		10.00
34	C/o Teru MIP at Kombo (WEST SIANG)		10.00
35	MIP at Jini Organic Garden at Reyi area (WEST SIANG)		10.00
36	C/o Road formation cutting, culvert and wall from TAH/way road to Yatdam CO Hq. area		100.00
37	C/o RLR from M-V Road to Worrong Hill Colony, Miao, Kharsang (Changlang)		40.00
38	C/o RLR from PMGSY to road to Laiporiang, Taraso		10.00
39	C/o Road from Sangdupota to Eco Tourism spot Kanebung, Sangdupota		30.00
40	C/o Road from Lower Rupung to Upper Rupung, Sangdupota		30.00
41	C/o RLR from Besser Nyello to Ompuli village		20.00
42	C/o RLR from PWD Road to Byate village, Sangdupota		20.00
43	C/o Suspension Bridge over river Papum at Yadang village, Sangdupota		20.00
44	Widening & improvement of village Link Road from PMGSY road to Longman village under CMAGY		20.00
45	C/o Arunachal Pradesh Indegenous Cultural Centre at Keak in W/Siang District		50.00
46	C/o Approach Road from PMGSY Road to Pitak, Pinchi		100.00
47	C/o Suspension Bridge Hiya to Peel over Pachang River under Hiya Village		30.00
48	C/o Approach Road from PMGSY Road to Lungtey under Pinchi		70.00
49	C/o Approach Road from PMGSY Road to Govt. Primary School at Sango village		50.00
50	C/o Tourist Porter Track at Sakaer Sadang (Water fall) at Pinchi.		50.00
51	C/o road from Deka-Lite PWD road to Agriculture-Horticulture WRC field compact area		100.00
52	C/o Playground at Eklavya Model Residential School at Tirbin		100.00
53	C/o Foot Suspension bridge at Lule area over Sirit river under Jomo Circle		20.00
54	C/O culvert in internal roads of Jomu-Mongku area		20.00
55	C/O Community dere at Tumbin		20.00
56	C/O Community Dere at Paksing village		20.00
57	C/O football ground at Tahu village, Chambang Circle		20.00
58	C/O MIBT staying hut at Sying/Dupu under Payum Circle		25.00
59	C/O Retaining wall at Chamelang at Hayuliang		30.00
60	C/O Suspension bridge over Duni River at Lamdik village, Upper Siang		30.00
61	C/O boundary wall for office of Deputy Director Agriculture Bomdila		30.00
62	C/O retaining wall at Forest colony at Longding District		30.00



(Rs. in lakh)

Sl. No.	Particulars	ADA, 2018-19	RE, 2018-19
1	2	3	4
63	C/O Community hall at Wabia village under Polosang Circle, Kurungkumey		30.00
64	C/O protection wall at Palung Loffa village, East Kameng		30.00
65	C/O porter track at Yaba village to Lilung village via Baker village under Yangte Circle, Kra Dadi district		30.00
66	C/O retaining wall and toilet for community hall, Dere at Sipu colony Aalo, West Siang		30.00
67	C/O protection wall at Talo village under Lower Suabnsiri District		30.00
68	C/O Retaining wall at Rebo village under Kaying circle, Siang district		30.00
69	C/O retaining wall near Damsite Bridge, Naharlagun		30.00
70	C/O Protection wall at Lanka village, Pakke Kessang District		30.00
71	C/O Kebang cum Community Hall at Chambang Circle		30.00
72	C/O Football ground at Tanio-Tab village		30.00
73	C/o RCC Protection wall near Nawbanga Bridge, Dodum Dolo Colony, Karsingsa-180 mtrs		50.00
74	C/O football ground at Bangte Middle School, Palin Circle		50.00
75	C/O Hall for Bandminton court cum Karate at Palin Circle HQ		50.00
76	C/O Link roads under Kharsang RWD Sub-Division		60.00
77	C/O RCC Cultural hall at Changlang Hq		99.00
78	C/O Football ground at Sanglum middle school Yangte		100.00
79	C/O road from Keliya Old Ziro III PMGSY road to Sibu Point Dipgo-Bogo (sipyu)		200.00
80	C/O Quarters for accommodation of Govt. staff at Payeng		250.00
81	C/O approach road i/c cc drain and retaining wall at Pagya Tara near Art of Living Centre at Jollang		400.00
82	C/o Cultural Centre with provision of water connection at Takseng in Upper Subansire		40.00
83	FMP work at Rupa, Shergaon, Domkho, Morshing and Sanlem. (WRD)		245.00
84	C/o RLR from Pasonq-I to Riya		120.00
85	C/o RLR from Gandhi village to Nehru Colony		25.00
86	C/o RLR from Dosing village to Rengo village		55.00
87	C/o BDO Office Building-cum-Store at Gangte Block		50.00
88	C/o Porter Track at Pinchi to Pali Paddy Field at Kurung Kumey Dist.		25.00
89	C/o Porter Track from Pinchi to Pita paddy field		50.00
90	C/o Land protection Wall at Lobi, Itanagar		40.00
91	C/o Teachers Qtr. at Ngomdir Middle School, W/Siang Dist.		50.00
92	C/o Teachers Quarters Type-II Double Storeyed - 5 Nos. at Govt. Hr. Sec. School, Sagalee		70.00
93	C/o RLR from M-V Road to Worrong Hill Colony, Miao		100.00
94	C/o 1.5 Km Village Link Road connectivity at Namgo Mishmi village to Mishmi Nallah under Lohit Dist.		50.00
95	C/o Protection work at Lompateng, Tawang		50.00
96	C/o Breast wall to Project Rural Link Road under Poma Division		50.00
97	C/o RLR network in Longlung, Jia, Emuli, Bolung and Anpum village, Lower Dibang Valley		50.00
98	C/o Road from BRTF road to Sigia 0.85 Km.		100.00
99	C/o Concrete Rubble Masonry to protect WRC fields at Sawmill area at Mirem in East Siang District		20.00
100	C/o Rural Link Road from Pasighat-Iedum-Tene (PLT) to Lering area in Mirem, East Siang District		20.00
101	C/o RLR from Anpum to OK ghat road		50.00
102	C/o Festival Ground at Thrizino		40.00
103	C/o RLR from Patu Sokum to Ret Pakam under RWD, Ziro		50.00
104	C/o School playground at Government ME School Ruhi		50.00
105	C/o RLR from Taqungpuk village to Govt ME School Ruhi		100.00
106	C/o Link road from Komp village to Palin Happa(2.5 km)		150.00
107	C/o road from Loko Talo to Yoglo PMGSY road		70.00
	Sub- Total	0.00	4751.00
V	RIDF (Loan Component)		
1	C/o approach road for TAH Zero Point to proposed Kendriya Vidyalaya, Longding.	0.00	10.00
2	C/o Road from Lower Kolam to Kothung with bridge (L-15 Km) Ph-I (RWD).	0.00	10.00
3	Black Topping and drainage of link road from PMGSY road (Kipti CO Office) Kralling village, Tawang Distt.	0.00	10.00
4	C/o RLR from Shibu to Kano Nyato Via Supyu village.(RWD) Ziro	0.00	10.00
5	C/o Road from Chaggar to Kimnas Gompa	0.00	285.45
6	C/o Road from Tadin village to Ngomdir village	0.00	722.70
7	C/o Road & Bridge from Rupung to Wopin camp	0.00	819.06
	Sub- Total	0.00	1867.21

(Rs. in lakh)

Sl. No.	Particulars	ADA, 2018-19	RE, 2018-19
1	2	3	4
VI	Central/Centrally Sponsored Schemes(CSSs)		
1	Pradhan Mantri Gram Sadak Yojana (PMGSY)	37186.18	125062.51
2	NLCPR		
	1. Construction of road from Yemsing to Mirem (15 KM) upto WBM level . (3rd & Final Installment)	0.00	313.12
	2.c/o road from Kapu to Ojaku-Khonsa	0.00	355.50
	3. C/o of District Hospital-Longding	0.00	1325.68
	Sub- Total	37186.18	127056.81
	Grand Total	48686.18	207483.81

