



Appendix- "A"

Revised Estimate 2020-21

Name of the Department: Rural Works Department

(Rs. in lakh)

Sl. No.	Head of Development/ Account	Revised Estimate 2020-21
1	2	3
I	Normal Development Activities	
	Roads & Bridges	
1	C/O B/Barrack at DPIU-II Office at Lhou, 4 Unit	0.00
2	C/o RCC Ty-III quarters at Tawang 2 units	0.00
3	C/o quarter cum office for J.E Jang Section	0.00
4	C/o Type-II quarters -2 Nos at Lumla	15.00
5	C/o Type-III quarters at Lumla	28.50
6	C/o Type-IV quarter at Lumla	32.50
7	C/O DPIU-II office building at Lumla	5.46
8	C/O RCC T-III qtr for RWD staff at Lumla (4 units)	0.00
9	C/O Multipurpose Auditorium at Trillam	0.00
10	C/O Multipurpose Auditorium at Gispu	20.00
11	C/o AE sub- division office building at Chayangtajo	0.00
12	Renovation and Extension of DRDA hall for EE office staff i/c HA room , cashier room , & toilet at yupia	0.00
13	Improvement of RCC boundary wall & renovation of Chief Engineer's office (Eastern Zone CC flooring) & construction of security guard room/parking/ protection wall.	15.00
14	C/O office building for EE RWD, Sagalee (Ph-I)	0.00
15	C/o JE Qtrs at Baririjo, Dumporijo & Gusar(1 each)	0.00
16	C/o retaining wall at Chaksam road, Tawang	0.00
17	C/o of 1.5 Mtr span culvert at approach road to fishery colony, Tawang	2.00
18	C/O Approach road to Gomkelling Gonpa	0.00
19	C/O WRSB over river Tawangchu at Thingbu hot spring, 30 mtr span	0.00
20	C/O Approach road from PMGSY road to Bomja Village	0.00
21	C/O WRSB over river Tsachu at Tsachu, 20 mtr span	20.75
22	Improvement of road from BRTF road to Bukyung village	0.00
23	C/o Storm water drain near veterinary dispensary, Tawang	10.00
24	C/o C.C drain near Bathkorshcng(S&G)	0.00
25	C/o retaining wall at Tepsha Tawang-	0.00
26	Soiling & BT of Ringyang to Secondary School, Lhou via Shakpaleng	0.00
27	C/o CC pavement from Govt. Hr. Secondary School Tawang road to Fishery Colony	0.00
28	C/o R/Wall & CC Drain at Bomja	0.00
29	C/o road from Grengnar Hot Spring to Burial Ground	0.00
30	C/o CC step & Drain from Bletteng to Thangbrang	0.00
31	C/O Road from PWD road Famla to Shependung village (600 Mtr)	0.00
32	C/O Road from BRTF road Bomdir to Belem rong Tawang	40.00
33	C/O Link road between BRTF road to Gomphe-fu	0.00
34	C/O Storm water drain and R/Wall at Tapovan colony Tawang	0.00
35	C/O Drain and wall at Kyableng Tawang	0.00
36	C/O Road from BRTF road to govt. HS School lumla via Korthoprang	25.00
37	C/O Approach road to sheremeng	0.00
38	C/O Approach road to Yuber-yangling	20.00
39	C/O Approach road to lower sakyur(Changma)	0.00
40	C/O Road fom Manling to Khena	20.00
41	C/O Retaining walls and other permanent structures under Lumla Subdivision.	0.00
42	C/O Road from Lumchung to Dongmereng	0.00
43	C/O Road from Khuntse middle school to Ramyang village	0.00
44	C/o Storm Water Drain & Retaining wall under Lumla Sub-Division	20.00
45	C/o Storm water & Retaning wall under Dudunghar Circle	0.00
46	C/o RCC Culvert 6 mtrs Span, Wall & Drain at Kharma Road	20.00
47	C/o approach road from Zemithang town Tourist Lodge	10.00




(Rs. in lakh)

No.	Head of Development/ Account	Revised Estimate 2020-21
1	2	3
48	C/o Rural link road from BRTF road to Kudung	0.00
49	C/o Approach road from PMGSY road to Thongleng Cultrual Centre	10.00
50	C/O CC step to Zurchung Gonpa	5.00
51	C/O Road from Socksten school to Barding village	20.00
52	C/O Approach road to Lumpho village	20.00
53	C/O Road from BRTF road to Tsandung village via Tashi Tser village	0.00
54	Supply, Fixing and installation of Ms Sign boards within Lumla Township(Ph-I)	20.00
55	C/O Road from BRTF Lumla Taksang road to Gamgma Lumla	0.00
56	Upgradation (PH-I) of road from Dudunghar to Momang culture centre	0.00
57	C/O CC step , CC Pavement from Poito to Arbisheng	0.00
58	C/O R/Wall , Drain and CC step at Lumla	0.00
59	C/O Bridge at Khatgrep Zemithang	0.00
60	C/o Retaining wall at Chuk village	10.00
61	C/o Storm Water Drain and Wall at Dirang	40.00
62	C/o Retaining wall at Bomdila Industrial Colony	20.00
63	C/o Protection wall at Bank Colony(Sahara Tyres area)	0.00
64	C/o of Road from Betchilling to Malaichur	0.00
65	C/o CC Pavement from RR hill to kali Basti upper bomdilla	0.00
66	C/o Internal link road at Ditchik - 1.5 KM	0.00
67	C/o Protection wall at police Colony,Bomdila, West Kameng Distt.	17.98
68	C/o Protection wall at backside hydro power office, new bomdila	18.99
69	C/o Boha to Bechelling road (for completion of formation cutting of missing link between Boha & Bechelling)	18.02
70	C/O Approach road from main road to industrial area Tippi	0.00
71	C/O CC Pavement road Balukpong Changte to Lapang Hunda	20.00
72	C/O R/Wall and storm Water drain at Dirang	0.00
73	C/O of a RLR from Main road to Donsum village of Senge	17.00
74	C/O Internal link road from 25 Km point to Mandla Top area	0.00
75	Renovation of WRSB in various location Dirang- Sange, chug bridge, Zhingke, Namthung , sangti Bishum phudung , Khasso, Rahung , Dirang HQ & Dirang village	0.00
76	C/O footpath from co-operative road to Kameng valley school at Rupa	2.66
77		
78	C/O Approach road from Duda complex to Dari village. length=200mtrs.sub-head=RCC Retaining wall & CC pavement	0.00
79	C/O Approach road from Seppa Tezpur road to Jayanti village. Length=600mtr.Full stage-F/C & BT	0.00
80	C/O Approach road from NH-229 road point to Veo village under Pijerang circle.length=1.20km	0.00
81	C/O Approach road from Seppa 21km NH-229 POINT TO Balipot village.length=1.10km .sub head=F/C & CD works	0.00
82	C/o RCC Protection Wall near Hari Bridge, Seppa	0.00
83	C/o Retaining Wall near Solung Miji resident Type-III Colony at Seppa	0.00
84	C/o Porter Track from Loffa village to Pakoti	17.00
85	C/o Porter Track from Bana to Seppa road Watey village	0.00
86	C/o Protection Wall at Pacha river near Middle School Pacha	0.00
87	C/o Protection Wall at Seppa IB	0.00
88	C/o Protection wall at Bebo Colony Seppa to Chayangtajo road	14.00
89	C/o Protection wall from Lamruk Colony, New Seppa	14.00
90	C/o Approach road from New DC Bungalow main road to BSNL Tower	0.00
91	Diversion from PMGSY old road NH-229, 15 km point Seppa-Sagalee road to Sebba	0.00
92	C/o WRSB over Pacha river at Yachi Morang under Donigoan	0.00
93	C/o approach road from Seppa Sebibo road to Palang Sangrane	10.00
94	Protection wall at Type-II colony at Seppa	15.00
95	Protection wall at KG School type-III colony Seppa	0.00
96	WRSB over Kameng river under Tallang	30.00
97	Upgradation of road from Bana to Sila village	20.00



(Rs. in lakh)

Sl. No.	Head of Development/ Account	Revised Estimate 2020-21
1	2	3
98	C/O Protection wall in bebo colony Seppa at higher secondary teacher qtr area	15.00
99	C/o Protection wall at Bebo Colony at Seppa	19.00
100	C/O Protection Wall at DUDA Colony New Seppa near Pordung Land	19.00
101	C/o Protection Wall at Nyari Welly Model village Seppa	0.00
102	Retaining wall /Boundary wall at Nimbu - Pani Lalu Morang Seppa	0.00
103	C/O Approach road & CC pavement backside higher secondary school Seppa	0.00
104	C/O RCC protection wall at Pangia nallah near meena Pahar Seppa	19.00
105	C/O Protection wall at Bebo colony near Chagiam Dolo resident	0.00
106	C/O RCC protection wall at Charwa colony near resident of Tachung Dodum New Seppa	0.00
107	C/O Road from NH to Waii colony , Wessang(Ph-I)	18.00
108	C/O Rural link road Domdila PWD road point to Govt.middle school at Chayantajo length=2.5km sub-head widening, culvert,WBM	0.00
109	Renovation of WRSB overPachuk river under Waping Camp	14.00
110	C/o Culvert 20 Nos. at Sangbia Paffa PMGSY road	0.00
111	C/o Road from Bameng Secondary School to Chanmari Bameng	0.00
112	C/o Suspension bridge over Pakke river between Waii to Bameng	0.00
113	C/o WRSB over Sebe river at Jokhio village	0.00
114	C/o Porter Track from Chambang Leya to Pakar	12.00
115	C/o Mule Track from Lada to Wakke	12.00
116	C/o Suspension brdige from Dungkho to Lada over Pachuk river	0.00
117	C/o Suspension Bridge over Waging river	20.00
118	C/o Porter Track from Nampe to Lamnio to Waram Sario & Saria, Langchu Dao	20.00
119	C/o Wire Rope Suspension bridge over Waping river between Drakshi & Lada HQ	0.00
120	C/o Protection Wall at Riga Camp	8.00
121	C/o Suspension bridge over Pachuk river between Talo village to Bameng HQ	0.00
122	C/o Suspension bridge over Pachuk river between Pio to Lada	0.00
123	C/o Porter from Lotam camp to sangbia via Hajisi, Watte, Doniyimo, Changterang (8kms)	12.00
124	C/o Porter Track from Sangbia to Paffa 18 kms	12.00
125	Renovation of WRSB over Waram river at Lamnioa and Waram village 30 mtr.	16.00
126	C/o CC Pavement & CC drain, Khenewa road to Pordung village 4 km	0.00
127	C/o Motarable road from Bameng to Tara	0.00
128	C/o Porter Track between Riga Camp to Lorah village	0.00
129	C/o Mule Track from Khenew to Pangia	0.00
130	C/o Mule Track between lada HQ to Changkam-pong	0.00
131	C/o Suspension bridge at Lamnio & Veo	0.00
132	Maitenance of Suspension bridge over Pachuk river in between Sachung and Tawe village	5.50
133	C/o Suspension bridge over Wabe river between Upper Leyak to Lower Leyak.	0.00
134	Protection wall at Tajeyar at Londa village	0.00
135	C/O River training work at Pare River near 54 Km Point at Kremapao PMGSY road	0.00
136	C/o Land protection wall at Khenewa town	0.00
137	C/o Land protection wall at Bameng town	0.00
138	C/o Land protection wall at Lada CO HQ.	0.00
139	C/o Retaining Wall & Boundary Wall around Land of Kage Beyong	20.00
140	C/O Porter tract from Yangfo to Jattam solu	11.00
141	C/O PWD Passang road to RWD complex Chayng Tajo- Ph-I	19.00
142	C/o Compound Wall at Hr. Sechool Chayangtajo (300mtrs)	18.00
143	C/o Steel Bridge over Pakke river -80 mtrs span	0.00
144	C/o Rural Link Road between Lorah to 40 mile -6km	0.00
145	C/o Rural Link road Raje village to Jawah Camp 6 km	0.00
146	C/o Mule Track between Base village to Sachung village 40 km	11.00




(Rs. in lakh)

No.	Head of Development/ Account	Revised Estimate 2020-21
1	2	3
147	C/o Mule Track between Rawa village to Jha village -50km	0.00
148	C/o Rural Link road between Jomoh village to Walang -7km	0.00
149	Approach road 40 mile	19.00
150	C/o Protection wall at Pacha Sabo -Pakke Point	10.50
151	C/o Protection Wall at Pungte Colony at Marjingla	10.50
152	C/o Suspension bridge between L/Liya to Bameng over Pachuk river	0.00
153	C/o Protection Wall at Pakke Camp	19.00
154	C/o Protection Wall at Baliwah Attaroh at Rikhung village	13.00
155	C/o returning Wall at Patangrang at Pangia village	12.50
156	C/o Mule Track from Kojo -Rojo to Jhanachang village 40km	0.00
157	C/o Retaining Wall at Khenewa Play Ground	0.00
158	C/o Porter Track from Rawa to Poube village	13.00
159	C/o Protection Wall at Kojo at Pabing village	0.00
160	C/o Infrastructure development at Bameng RWD New Division	0.00
161	C/o WRSB Woochi river between Sachung & Basey village	0.00
162	C/o Protection Wall at Pachuk River near bridge point Y/Riang Effa Road	0.00
163	C/o Mule Track at Basey Village to Kanto Hill Base Camp	0.00
164	C/o Road from Sawa PMGSY road to tungi village(length-0.5 km)	19.00
165	C/o Suspension Bridge sebe river at Jomoh	19.00
166	C/o Approach road from 6.5 km point of Lengreriang to Effa road to Emboriang Village	19.00
167	C/o Suspension Bridge over Pacha River at Tagang Warang to Papiwa Village	0.00
168	C/O RCC bridge at Pahwa nallah in between Pakke to Khenewa Road	0.00
169	C/O CC Pavement road at Seppa to Chanyangtajo main road to Karwa pray centre	0.00
170	C/O WRSB between 18 mile to Rieng Morang residential school over Kameng river	0.00
171	C/O WRSB between Tasam Morang to Tara village over Pakke River	0.00
172	C/O Road between Khenewa old school to Helipad	0.00
173	C/O Protection wall at Pakke to Bameng road	0.00
174	C/O Approach road to Govt.Primary school Chimi ,Ganga	19.00
175	Improvement of Road from main road to Kley Pache via Nam Ghar at Itanagar(i/c 1No. Minor Bridge)	0.00
176	C/O PMGSY road to Kokila I & II	9.00
177	C/O Road from PWD road to Khimyer (School/PHC)	18.00
178	C/O Porter Track from Lhou to Tarasso	5.75
179	C/O CC Road from PMGSY Road to Jumi	0.00
180	C/O Decking plate with M.S Sheet at WRSB Lekha	18.47
181	C/O Road from Bogoli I to Bogoli II village	10.00
182	C/O Decking plate with M.S Sheet at WRSB Lichi	2.50
183	C/o Inter village road at Sood	0.00
184	C/O Road from Hostallam to Hara Happa -2km(Ph-1)	0.00
185	C/O Road from NH to Govt.Middle School Lekhi	5.00
186	C/O Link road and 6 mtr CD over Yogin river D'sector Nirjuli	15.00
187	C/o Rural link road to upper Model village (Baptist Church), Naharlagun	9.00
188	C/O Protection wall at Museum colony Itanagar	0.00
189	C/O Protection wall at Dariya Pahar Itanagar	0.00
190	C/O Protection wall at Holongi	0.00
191	C/o CC footpath Niti Vihar to Labour Colony & CRPF camp Sinki View and retaining wall at Upper Niti Vihar	0.00
192	C/o CC pavement road from Jollang to Paga Tara	15.00
193	C/o RCC protection wall at Lekhi village (45 mtr)	0.00
194	C/o protection retaining wall Senki Park near PWD road end (35 mtr)	0.00
195	C/o CC pavement road from CRPF shiv mandir point to Revival Church (Senki View)	0.00
196	C/o Protection wall at Tanda Nallah at Hollongi	0.00
197	C/o protection wall at karmajuli at karsingsa	0.00
198	C/O Protection wal at Yupia	0.00
199	C/O Protection wall at Kankar Nallah	10.60



(Rs. in lakh)

Sl. No.	Head of Development/ Account	Revised Estimate 2020-21
1	2	3
200	C/o protection wall at Gandhi Nallah, Hollongi	15.00
201	C/o RLR from PMGSY road to lower gorubanda , Banderdewa	10.60
202	C/o protection wall at yamaso nallah, Abotani Colony Itanagar	0.00
203	C/o WRSB over Chimpur River between VKV/WRD Colony to Biru Colony	0.00
204	C/o approach road RRM retaining wall at T&Y Datt village	0.00
205	C/o retaining wall at Nyokum Lapang	9.80
206	C/o retaining wall at back side of State Library	0.00
207	C/o retaining wall at Upper C Sector	0.00
208	C/o RLR from Basar Nallah Govt. Middle School Bridge Point to Mebiaso Village	0.00
209	C/o protection wall at Chimpur RWD Colony	18.50
210	C/o Protection wall and Boundary wall for Qtr. No. 35 III at Vivek Vihar.	0.00
211	C/o boundary wall (12 mtr) around Qtr. No. 55, Type-II, at 'H' sector	19.50
212	C/o Retaining wall and CC Drain & Culvert to protect Medical Sub-Centre and nearby Building at Papu Village, Naharlagun	0.00
213	C/o Retaining wall at Lekhi village behind Kipa marble store	0.00
214	C/o Boundary wall, approach road and protection wall, of RWD quarter No. 03, type - III at chimpur i/c extension of type II Qtr and Retaining wall at Sanglo putu	5.00
215	C/o Storm water drainage at lower 'C' sector itanagar.	5.00
216	Renovation of suspension bridge over Pachin between Sood village and Prem nagar Naharlagun with river training walls.	0.00
217	C/O Road from Batt village to Kora Happa(1.5 Km)	15.00
218	Retaining wall cum protection work industrial colony at chandranagar	0.00
219	C/O CC pavement road at Senki Park Itanagar	0.00
220	Retaining wall Jollang stream near Opum house.	16.00
221	Retaining cum Protection wall Borapani river WRSB down side at Pachin colony (ph-I)	0.00
222	C/O Road from upper Lekhi Village to Seppa colony at Karsingsa (1.50 km)	19.00
223	C/O Retaining wall at Jully near Central Jail	0.00
224	Storm water drain cum protection wall at 'F' sector 'Ward No. 11'	0.00
225	Storm water drain cum protection wall near tri-junction at Papu Nallah	12.00
226	C/o approach road from National Highway Holongi road to Holongi Nyishi village i/c culvert (3.00 km)	0.00
227	River training work at Dhan Mela Happa	16.61
228	Protection wall near Sepia nallah	12.75
229	River training work near model village Gollo nalah Naharlogun	0.00
230	C/O Protection work 120mtr at holy cross school Nyokum Lapang	0.00
231	C/o RRM Returning Wall near P.Sangno resident Chimpur village Length 90mtrs, B-5mtr, H-20 feet	0.00
232	C/o Protection RCC retaining Wall at Jollang	0.00
233	C/o Protection wall at Prem Nagar Naharlagun	0.00
234	Protection Wall and CC Drain at Richi village Chimpur-I near DPS School	12.47
235	C/o Retaining Wall and drain at Senki view Itanagar near Govt. M.E School	13.97
236	C/o Protection , retaining Wall & RCC drain near PWD Garage	10.55
237	C/o Protection Wall at Dariya Nallah-120 length span	0.00
238	C/o Protection RCC Drainage and Land development near Present Tax& Excise gate at Hollongi Patila	0.00
239	C/O Protection wall near Gompa area Itanagar	0.00
240	C/o Protection Wall at Jollang River at Jollang village-120 mts	0.00
241	C/o Protection Wall at B-Sector Itanagar between Itanagar to Naharlagun	0.00
242	C/o Approach road from lower chimpur village to DPS School -2km	0.00
243	C/o Protection Wall at Koarjan between Hollongi to Balijan-10 mtr	0.00
244	C/o Link road from Monglipop village to Bidi Beda village 1.5 km	0.00
245	C/o Protection Wall at Nyoju Nalah to Protect Residence building area	0.00
246	C/o Protection wall at Changriang Colony near Shiva Mandir, H Sector, Itanagar	15.00
247	C/o RCC Protection Wall at Khola Camp, Lobi Road, Itanagar	0.00
248	C/o Protection Wall at A-Sector, Rakap Colony, Itanagar	17.46
249	C/o Protection Wall at Type III Qtr. No.84,P-Sector, Itanagar	5.00



(Rs. in lakh)

No.	Head of Development/ Account	Revised Estimate 2020-21
1	2	3
250	C/O Protection wall at Kankar nallah naharlogun near resident Jamba Dolo	0.00
251	Protection wall at Dikrong colony at Nirjuly	11.82
252	C/O RRM protection wall at Backside DGP resident , Vivek vihar (30 M span)	0.00
253	C/O RCC protection wall back side main chandranagar (Span- 30 mtr)	0.00
254	Protection wall at T-III qtr No.37 "P " Sector Itanagar	7.00
255	C/O RCC protection wall near Old Poma RWD office	0.00
256	C/o RCC Protection wall near Govt.QTR No.9/T-II at G-Sector,Itanagar	15.53
257	C/o New Road from Poroik Colony to Sanglo Putung village-3 km	0.00
258	C/o RLR from NHL-415 to near Arya Public school model village, Naharlagun	0.00
259	C/o RCC Retaining wall at Doli Koto, Banderdewa	0.00
260	RLR sumping & Kotala Putu	0.00
261	C/O CC Pavement road and widening from Donyi Polo PWD road Donyi Raise Itanagar	150.00
262	C/O RCC Protection wall at SRPL Colony Chandranagar Itanagar	13.00
263	C/O RCC Protection wall to protect near office of GM state transport	0.00
264	C/O Boundary wall & CC Drain around RWD Complex Karsingsa	0.00
265	C/O Retaining wall near resident of Washi Tama, Papu nallah Naharlogun	0.00
266	Approach road to Jollang Ground	0.00
267	Protection of RWD Qtr at ESS sector.	0.00
268	C/O Retaining wall at Logun river behind Kipa commercial centre at G- Extension	0.00
269	C/O Protection work at H- sector near Holy Child school	0.00
270	C/O Protection wall near Primary Health Centre lobi	0.00
271	Installation of GIS based Satellite imagery system of Project monitoring Metrological station	10.45
272	C/O WRSB over Pareng river to connect Yaya and Quinte & Tar village	0.00
273	C/O WRSB & Porter Track to connect Tenin Putu at Khemling	0.00
274	C/O CC pavement internal village Linking road at Bobia village	18.84
275	C/O Improvement of road from Ompuli- Tamang village	0.00
276	C/O Ring road to connect Kamrung & old Mengio	0.00
277	C/o Porter track from Gotopu to Pepso (30 km)	0.00
278	C/O approach road & security fencing from transhighway to Magazine building at Sagalee	0.00
279	Improvement & renovation work various RLR under sagalee (10Nos) Lenth- 20 KM	0.00
280	C/o CC road from Trans highway to Hojiriangpa (01.00 km)	0.00
281	C/o Link road from Kullung to Paga Village (03.00 km)	0.00
282	C/O Bridge , culvert & road over Chumbang	12.90
283	C/O Storm water drainage at Donyi Polo Mision school at Sagalee	0.00
284	C/o road from Trans-highway to Tabio village.	0.00
285	WRSBiver at Ngusio to connect Laptap village over Pare	0.00
286	WRSB over Lebia river at Karoi village	0.00
287	C/o Suspension bridge over river pareng	13.00
288	WRSB over soo river in between Tamang and Birup	15.00
289	WRSB over Parang river to connect Tabioriang community WRC paddy field	0.00
290	Improvement of RLR from Pare-Ami to Dikopita	0.00
291	C/O road from Bree Hari Road to Sih	0.00
292	Improvement of Kley Bridge point to Hakhe -Tari (Ph-I)	0.00
293	Imp.Soling, Metalling, Carpetting of Road from Kebi PMGSY Road to Sekhi village	8.00
294	Soling, Metalling, const. of CD , Drain & Protection work at road from BRTF Road to Tilli at Talo (PH-I)	8.00
295	Road from Deed to Deed happa .village	8.00
296	Road from BRTF road to Pania village under Kicho gram segment(Ph-I)	8.50
297	C/O RLR from PMGSY Road to Bullo village	17.00
298	Road from BRTF Road to Rapari via, ME School Pagmir	16.50
299	Improvement of RLR from PMGSY road to Narapakho via Govt M.E school, Siro .i/c 1 no Minor bridge over Kley river	10.00



(Rs. in lakh)

Sl. No.	Head of Development/ Account	Revised Estimate 2020-21
1	2	3
300	C/O Porter track under RWSD Ziro a).Nara Layu to Paku-Sii i/c 1 no. FSB over river Pange b).Tarin-Tibe Khoke to Gyimbi via Gyabu, Pine-grove,Kardo,Taw-Tibe,Hakhe-Tari i/c 1 no. FSB	0.00
301	C/o Road from Manpolyang PMGSY road to Doby (Ph-I)	0.00
302	C/o road from Nara Pabu to Kimelya Agyang (+) CC Drain from Hong village main road to Duku Village & protection wall at Hari burial ground.	0.00
303	C/o road from Quarry line to Halyang Siigang-3 KM	0.00
304	Concrete pavement of 40 nos Myoko Yugyang at Hari/Kalung/Reru/Tajang.	0.00
305	C/o Porter track from Sia Piro to Chillang via Takhe Kotu (25 kms.)	0.00
306	C/o road from Halipad PWD road to Jach Putu (Yachuli)	0.00
307	C/o Road from Kelyia to Rakung Dango	0.00
308	C/o of Porter track from Riiko Aha to Saaru via maling and Pai.(30 kms)	12.50
309	C/o Storm water drainage at Kudung Barang & Grace Baptish church.	0.00
310	C/o CC Plateform of Myoko Yugyang under Taru ,Kago,Yailyang ,Taro Taku and Taru.	0.00
311	C/o 10 Nos. Minor slab culvert at Lanchi and Siilang and CC footpath at siilang Limpu and Kaming Swko subu.	10.00
312	C/o Bridge over river Sia between Hari and Kalung village.	0.00
313	C/o storm water drainage at Pyagang Leyu, Nada and Taro-Taku village.	5.00
314	Improvement of Siiro to Manipolyang road.(1km)	0.00
315	Road from Yaath to Siya PWD road (Hari)	10.00
316	Road from Hari Bonw Nyatu to Sigyakotu-Manupolyang road	0.00
317	Road from Hugubo to Sigyakotu-Manupolyang road at Hari village	10.00
318	C/O road from PMGSY road to Pare Ami and C/O Road from BRO raod to Yahibo Hagiya	0.00
319	C/O road from Libya to Sia Geka	0.00
320	CC footpath Nada polang, renovation of Polang sukung, Hidu agya, Simo arang, Tanyo Siigo & myochi Siigo	2.50
321	C/O porter track from Sipyu to Digilara	0.00
322	C/O Road from Medical colony to ALC line Hilltop	0.00
323	C/o porter track from Twchey to Jilyu & protection wall at Midey	10.00
324	C/O Approach road from Hari hapiya PWD road to pussang Sadi at Yasibo	5.00
325	C/O Storm drainage work at Gaano & extension of wall at Kojipaker	10.00
326	C/O Approach Road from Kardo PMGSY road to Primary school	0.00
327	C/o Suspension bridge at Sim River Shey Godak	0.00
328	CC Pavement of myoko Yugyang Hija, Dutta & Diibo	0.00
329	C/O Road from Khangarw to lanchi	20.00
330	C/O CC foot path from Yapung Tagyang to Pakho Subu , Kaming Swko subu & Akho Narung.	5.00
331	Improvement of Road from Tage Lapang to BRO road	10.00
332	C/o Road from Old Komp to New Komp (Kamya Village)	0.00
333	C/O RLR Myoliang subu to internal ring road at Hari (Ph-I)	0.00
334	Protection work at Gaano & Harnya Agyang	5.00
335	C/o storm water CC drain at Nano-Swgang(800m),Pare-Ami(700m), Pohnu(750m), Salang-Swgang(500m) and Swbey(500m)	0.00
336	C/o Road from Sibu PMGSY road to bebo,Kano,and Swgya-pabu.	0.00
337	C/o C C pavement from Yapung-Tugyang to Taro-Taku village	20.00
338	C/o Boundary wall around RWD office complex and Swro School.	0.00
339	WRSB over Pamyuk river inbetween Tajgi and Yadtap	0.00
340	C/o road from Gandi-ali to Swii-Poping via Seli	0.00
341	Improvement of road under Kilya and storm water CC drain around Ninding Putu	10.00
342	Storm water drains of Swlang Swgang from Kano to Kley river.	0.00
343	C/o road from Moko to Pwsa-yorda	0.00
344	C/o road from Takhe-leyu to Bohang	0.00
345	C/O Approach road from Ribu subu to Tania Dere road (Hari Pato)	0.00
346	RLR Talo yoglu and Aribu via Kui Tash village	0.00
347	CC footpath to Pullo Yugyang , Dora Subu , Puna Subu, Tanyo Pamung Agyang, Dango Naring, Dango Ura Nyatu, Kilya Chagang	10.00



(Rs. in lakh)

No.	Head of Development/ Account	Revised Estimate 2020-21
1	2	3
348	Retaining wall cum culvert at Polang Subu school , Rwbw swgang & Tadubu	7.50
349	Approach from Mwring putu to Byaping at Siiro	0.00
350	C/O Kardo PMGSY road to Kardo Primary school (Ph-II)	0.00
351	C/O RCC footpath bridge over Tajang Kley at Rai Lenda , storm water drain Nami sukung to Leyu Swgang and R/Wall at Boling Bogo	5.00
352	C/o suspension bridge over river Sigen connection Yitor and Pobo village	10.00
353	C/O RLR from BRTF Road to circle Office via PHC,Puchigeko	5.00
354	C/O Porter track from Ruhi to Haa(40 km)	12.75
355	C/o foot suspension bridge at Siyo point in between Gimba to Nyomu village	0.00
356	C/o link road at Bokam vllage under Palin Circle	0.00
357	C/O Road from Sanchang to Patey via daling village (7.0 km) under Chambang	0.00
358	C/O WRSB over Fumuru river in between Chello to Tabumna	8.00
359	C/O WRSB over kurung river in between Tai to Raktefu	10.00
360	C/o Approach road from BRTF road to Chomi to Middle School Chomi	0.00
361	C/o Porter track from Sango village to Lungsa (Circle HQ) via Lower Sango Niokilanghi village (Ph-I)	0.00
362	C/o Renovation of WRSB over mighty Panyu in between ADC HQ Nyapin circle to Dolo village	5.50
363	C/O RLR from Nima to Rapen Nima	0.00
364	C/O WRSB over Sitting river to connect Lamdik village	0.00
365	C/O RLR from Tapi to Luchi	0.00
366	C/o protection wall RWD office to Daporijo	13.50
367	C/o road from Nyomko colony to Leruk village (2.50 km)	0.00
368	PMGSY road of Baring Nungnu road Point to Dego kamda Village 5 Km (Taliha)	0.00
369	WRSB over Sichi River at Riamuk village (50 mtrs.)	0.00
370	P/Track sekoro Via Jeram village, Butak, Motu, Lamdik and Sikom	0.00
371	C/o WRSB over Sichi river Sibe Singgu at Riamuk village	0.00
372	C/o WRSB over Singum river at Tali Rijo Ayanirin village (50.00 mtr.)	10.00
373	C/O SB to connect Nipu- Nidak village under over Yo Koro	0.00
374	C/o road from BRTF road to ME School Yakling,Circle Taliha	0.00
375	C/o Road from Batam Rijo to Dido Rijo (Full stage)	0.00
376	WRSB at Leya Nungnu over Sichi river between Leya and Nungnu village(50 mtrs span)	10.00
377	C/o Cc footpath and culvert at Khare village under Chetam circle.	0.00
378	C/o PWD road to Rese Repa at new Ridi village	0.00
379	WRSB over Sippy river (20m) to Rabu Ngong under Nilling circle and over Manga river (50m) in between Sarak pung to Markia via Rago.	0.00
380	Improvement of Road at Tapi-Luchi & Tagogi Village	0.00
381	C/o Retaining wall at Ruy under Kamba circle	0.00
382	C/o Road from Pagja village (jurdin) to Langwith area	0.00
383	C/o Wall, Drain & CC Step at Mechuka	0.00
384	C/o WRSB over Siru river between seretali & Sirutal via Gemo – Moku.	0.00
385	C/O Approach road from Liromoba Town to Paker rijo (2 Km)	0.00
386	C/O Boundary wall with gate for RWD Division Office at Aalo	16.50
387	C/O WRSB over Hoo river at Komso of Igo- Kato village	14.52
388	C/o Road from Gadi Masi Village to GAdi via Yumcha/Ragagge doke road	18.72
389	Porter tract from Bridge point to Roing village Mechuka	15.60
390	Approach road from BRTF road to RWD complex Mechuka	0.00
391	RLR from BRTF road to seegingtung at Lungte	0.00
392	Approachroad road from Tato Monigaon BRTF road Lower Tato (Power House) Mechuka	0.00
393	RLR from BRTF road to Upper primary school Karle Mechuka	0.00
394	C/O Protection wall at Sigen rijo under Tirbin	14.65
395	C/o WRSB over Si-Bui rivr to connect Isi-Chiko and Lipu Na si, Chapo and Piri	14.85
396	C/o road BRFT road Lchi { Widening, Soiling,metalling & CD works}	0.00
397	Maintenance of various RWD Link Roads at Tirbin Circle Under RWD Division, Aalo	13.65



(Rs. in lakh)

Sl. No.	Head of Development/ Account	Revised Estimate 2020-21
1	2	3
398	C/o WRSB over Ichi River at Dali village under Basar	0.00
399	C/O Retaining cum protection wall near resident of Gede Gadi in Medical colony Tirbin	0.00
400	C/o road BRTF road from Garo Gensi PWD road to new Takso village	0.00
401	C/O CC pavement road from BRTF road to FSB point at Siji village	20.20
402	C/o Suspension bridge over Sigen river inbetween siberiti to Gingi (Likabali)	0.00
403	C/O Infrastructure development in 36 Nari koyu assembly constituency under Ramle Banggo CD block	0.00
404	C/o RLR from PLT road to Rajong Chongkong WRC Field Mirim village	0.00
405	C/o Retaining wall at Minggo Nalah	0.00
406	C/o road from 14 km point to PLT Road, Pasighat	0.00
407	C/o RLR at RWD colony Near Siang Model School	0.00
408	RLR Takilalung	0.00
409	C/o Protection wall at Upper Yapgo, Pasighat	7.80
410	Improvement of RLR at Hunli.	0.00
411	Improvement of Cheta school road(1.00km)	0.00
412	C/O Road from Dambak to Tedok Ditung, C/o Road from Dambuk to Dasing, C/O Road from Boleng to Moying, C/O RLR at Akoko, C/o RLR at Emmuli village	0.00
413	C/O Road from BRTF road to Kato Yorbe and Gasum Hort Garden	0.00
414	Link road at Korunu, Lower dibang Valley	15.60
415	C/O Protection of Agriculture land at Korenu, Lower Dibang Valley	15.00
416	C/O RLR from Kapang to Yeklong farm product	14.49
417	C/o Double unit Type-II Quarter at Anini.	9.10
418	C/o Boundary wall at RWSD Office building at Anini	8.75
419	C/o Anini Dambuen BRTF Road to Bomgoda Horticulture Garden	9.10
420	C/o BRTF Road to Maruli village (Ph-I)	8.75
421	RLR from Mahadevpur III PMGSY Road to Krishnapur.2.00km	13.16
422	Interlink road at Kumari Khamti to Singibeel village 1.80km	13.98
423	C/O of RLR PMGSY road to Lekang village.1.5km	12.05
424	C/O of RLR PMGSY road to 2 Mile Village.2.00KM	12.82
425	C/O of RLR PMGSY Road to Mengkeng Khampti,1.50km	10.00
426	C/o Phameng to Phauneng Buddish Mandir	0.00
427	C/O Proper Link road upto black topping with culvert within Momong and Naung village	0.00
428	C/O Road from NEC road to Dirakchuk (4.00KM)	0.00
429	Road from PMGSY road End at Maholoni to Krishnapur main road	0.00
430	Village internal road at Sansad Adar Gram Jona-I	20.28
431	C/O RLR from PMGSY road to Mann Village	0.00
432	Road from NH-52 to Telbari	20.28
433	RLR from Jaipur PMGSY road to Habiggaon	0.00
434	RLR from Jona- III to Nongchaya	0.00
435	C/O of RLR from Chailiang village to VKV sunpora .2.00km	0.95
436	C/O of Inter village road from Tafragam to Tezugam.2.00km	2.52
437	C/o Paya to New Hatiduba -4 Kms	0.00
438	C/O FSB from Tapang to kasanlat village.	18.00
439	C/o FSB over lohit river connecting yasong to Kalin village	0.00
440	C/o foot suspension Bridge over Halai pani in between Mangung and Yealiang -Thala	0.00
441	C/o Bridge FSB over Lohit river connecting quibang and Chambab village under RWD Hawaii, District Anjaw. (Part-I)	14.83
442	One FSB Over Lohit river Connecting Quibang & Chambab villages.(Part-II)	7.09
443	C/O Road from Miao-jagun road to Neoton village via Namphainong village.(length=3.30km)	18.14
444	C/O RLR From Jongran village to Nakang village(length=4.00km)	0.00
445	C/O Road from new kamlao to old kamlao village(length=2.00km)	6.99
446	C/o Foot suspension bridge at Nyang old Plone Ningrang & New Khamlang	0.00
447	C/o RLR New Chingsa to Buddhist mandir Kharsag-1.5KM	0.00
448	C/o Boundary Wall around RWC Complex, Miao	0.00



(Rs. in lakh)

Sl. No.	Head of Development/ Account	Revised Estimate 2020-21
1	2	3
449	C/O RLR from New Chingsa to Songkho Pani Village (3 Km) (FC, 2Nos culvert)	0.00
450	Renovation and Extension of SE Office Miao i/c boundary wall	0.00
451	Maintenance of Link Road from CK road to ATH point to Yankang Village Deptt. under RE Scheme Maintenance of Road during the fiscal year 2017)	0.00
452	C/o Road to Podumoni Village 2.50 km	0.00
453	C/O WRSB over rinon river to connect Lingtang village	0.00
454	C/O Road from Yengam village to New Tengam	20.13
455	RLR from to Sidhiku Gandhigram	0.00
456	C/O New road from Deomali-Dirak road to Jum dang at Deomali sub division of Tirap district	10.00
457	C/O Protection wall between medical colony & Old Engineering colony	11.70
458	C/O Approach road at new CO office at Lownu	10.00
459	C/o WRSB at Longsam under Kanubari Division	10.00
460	RLR at Chasunlogiem (Naiunu-II)	10.00
461	C/o Internal link road from 25 Km point to Mandla Top area under Dirang	188.25
462	Model village (infrastructure development)	
	1. Sherbang	0.00
	2. Dudunghar	20.00
	3. Zemithang	20.00
	4. Mukto	0.00
	5. Khartot (Tawang)	20.00
	6. Lumla	20.00
	7. Shyro	0.00
	8. Kharten	20.00
	9. Loffa	0.00
	10. Rawa	0.00
	11. Chungkampu	0.00
	12. Wai	0.00
	13. Pabing	0.00
	14. Keliya	0.00
	15. Lempya	20.00
	16. Boleng/Panging	0.00
	17. Old Mohong-I	0.00
463	Others (One time scheme)	
	1. C/o WRSB over Wacha river in between Nampu , Bagang, Dara yangfo , Lota Yangfo, Byale solung, Miche solung, Veo venia at Raptgo point.	10.00
	2. Pending Liabilities of m/s Tama Fabrication Naharlung	20.00
	3. RLR from Main road to Korta (Khemlee village) sagalee	15.00
464	Maintenance of Assets (last Finanacial Year)	
	Roads & Bridges	
	i. Maintenance of Rural Link Roads , WRSB under RWD (subject to clearance of P&I Division)	50.00
	ii. Maintenance of WRSB under RWD Eastern Zone (subject to clearance of P&I Division)	50.00
	Buildings	
	iii. Maintenance of residential and non residential building under RWD Western Zone (subject to clearance of P&I Division)	75.00
	iv. Maintenance of residential and non residential building under RWD D&P office (subject to clearance of P&I Division)	160.00
	v. Maintenance of residential and non residential building under RWD Eastern Zone (subject to clearance of P&I Division)	75.00
465	Maintenance of Assets (Current Financial Year)	
	i. Maintenance of Roads and Buildings under RWD Western Zone	345.00



(Rs. in lakh)

Sl. No.	Head of Development/ Account	Revised Estimate 2020-21
1	2	3
	ii. Roads & Buildings under Eastern Zone	150.00
	iii. Survey & Investigation	118.00
	Total (Roads & Bridges)	3937.63
	Soil & Water Conservation.	
1	Slope stablization by engineering & Non-Engineering method erosion control water harvesting structure , Slit detention, terrace etc oil & water conservation measures with sustainable livelihood scheme at Sago village Tawang Rs. 150.00 lakhs (15% - Rs 22.00 lakhs)	39.75
2	Slope stablization by Engineering & Non-Engineering Method.Erosion control water harvesting structure, slit detention , terrace etc. Soil water conservation measures with sustainable livelihood scheme at Wai village Baeng Rs. 200.00 lakhs (15% - Rs 30.00 lakhs)	103.00
3	Slope stabilization by Engineering & Non-Engineering method.Erosion control water harvesting structure, silt detention, terrace etc. Soil & Water conservations measures with sustaintable livelihood scheme at Rwko-Aha (Supyu) at Ziro Rs. 135.00 lakhs (15% - Rs. 22.50 lakhs)	79.75
4	Plantation and Renovation of Spring Well at Kago Uko Sukun and Nada Polang sukung	22.96
	Maintenance of assets under S&WC	
5	Maintenance of Asset (Last Financial Year)	15.00
6	Maintenance of S&WC schemes under The Directore S&WC	89.54
	Total (Soil & Water Conservation)	350.00
	Total (I)	4287.63
II	SIDF	
	SIDF 2017-18	
1	C/o FSB over Lohit River to connect Quibang & Chambab village.	10.05
2	C/o FSB over Lohit river to connect Manchal village	0.05
3	C/o community hall at Jeke,Chetam Circle	12.00
4	C/o economic road at Konsa village upto Longchan Naija Jhumland (Ph-I)	16.96
5	C/o multi purpose community hall at Pongchau and Wakka SDOs Hqs (@Rs. 50.00 lakh x 2)	28.84
6	C/o CC wall at Tashe Anya colony near Govt. Dairy farm Nirjuli, Papum Pare District.	3.72
7	C/o Retaining Wall at Popu II village near Ebenzer school Naharalagun.	2.52
8	C/o Multipurpose hall at Sangduputo (Phase -1)	3.73
9	C/o school building at Govt. Secondary school, Kimin.	9.13
10	C/o road from Komasiki to PMGSY road, Upper Jumi.	45.75
11	C/o WRSB over river Parang to Raneso	10.42
12	C/o Flood protection at Chaa Nallah	16.00
13	Construction of tourist lodge at Pongchau	57.55
14	C/O CC steps from PMGSY road to Anelih Middle School cum Security Fencing	6.00
15	C/o CC Steps at Arunli Village	9.00
16	C/o RCC road from NH Highway road to Residential Primary School Etalin Bridge Point	6.00
17	C/o returning wall at Primary School Maliney	6.00
18	C/o Teacher quarter residential school at Punli	6.00
19	C/o CC steps from NH Road upto Preprimary school Akobe Village	6.30
20	C/o approach road fromPWD road to Kawe village near Girls Hostel of Higher Secondary School Anini (150 Mtr)	6.00
21	C/o CC steps at Angrim valley village	6.00
22	C/o boundary wall at DC Office Anini	30.00
23	C/o boundary wall at Middle School Aliney	12.00
24	C/o approach road from BRO road at Amuli Primary School and Security Fencing	6.00
25	C/O gallery with rostrum at General playground Walong	86.95
26	C/O Memorial park with children's play ground at Hawaii	109.56
27	C/O road, CC pavement, CD work side drain from four lane to Holongi area	52.29

(Rs. in lakh)

Sl. No.	Head of Development/ Account	Revised Estimate 2020-21
1	2	3
28	C/O Staging hut at Flagshengmang near GREF camp	6.00
29	C/O meditation centre at Hridungtse at Jang	2.70
30	C/O double court indoor badminton stadium at Aalo	80.00
31	C/O Public Toilets at Old Market, Tawang	6.00
32	Dev. Of approach road to Hromang in Surbi village	14.55
33	Improvement of roads under 32 Rumgong AC Viz. C/O quarry roads from PMGSY road to Mopung to Sirit river, quarry roads from PMGSY road to Molom to Sirit and RLR from Mopung to to Pego area at Mopung	3.00
34	Development of infrastructure with cultural centre at Taktsang	61.87
35	Improvement and strengthening of road from Gensi to Tatamori	9.88
36	Improvement and strengthening of road from Tatamori to Litemori	9.18
37	Construction of Circuit House at Shergaon, West Kameng District	30.00
38	C/o Dere at 8 Pale Gate village	20.00
39	C/O road from NH-52 to Shinali village	13.00
40	C/o RWD/PWD/PHE Division office at Sebingriang sector under Koloriang township (Ph-I)	150.00
41	C/O RLR at Remi village from Dambak to Baptist church (1 Km)	20.79
42	C/O RLR from Bolung to Kenkut	18.90
43	C/o Teacher's barrack-5 units at Govt. Middle School Sibe	16.50
	Total (SIDF 2017-18)	1027.19
	SIDF 2018-19	
44	C/o type IV Qtr and Dispensary Building for Animal Husbandry & Veterinary Department at Bomdila West Kameng District	90.00
45	C/o helipad Ground under Tail and Pips rang Circle @ Rs. 50.00 lakh	0.00
46	C/o Donny Polo Indigenous Nuik-Nyikok (Shaman) Prayer, Training cum healing centre at Itanagar.	50.00
47	C/o Women Police Station at Hapoli	15.00
48	C/o tourist complex at Aalo (SH:1 River Training works & RCC Retaining wall)	100.00
49	C/o cultural Hall at Boasimla	30.00
50	C/o Community Hall at Khet and Cultural Centre [at Bomja.]	51.00
51	C/o Community Hall at Lower Sakiang	28.30
52	C/o Community at Singrong at Nilo	12.00
53	C/o Community Hall at Lingrine at Bogung	12.00
54	C/o Community Hall at Neing	12.00
55	C/o Community Hall at Jibaying	12.00
56	C/o Community Hall at Takitha at Loke	12.00
57	C/o Community hall at Sarta	12.00
58	C/o Community Dere under 28 Likabali Assembly(SH. Lichi Ete/ Siloni/ Gogar/ Sogum/Pale-8/ Champak Chajo) @ Rs. 20.00 lakh each	70.81
59	C/o Community centre (Dere) at Molom village.	30.00
60	C/o cultural centre at Rumgong ADC Hq	20.00
61	C/o village community centre (Dere) at Lorging Ralung village	12.00
62	C/o village Gangging Cultural Hall at Jomlo-Bari.	12.00
63	C/o Dere Community Hal at Damda-Deku (Oglek) village.	12.00
64	C/o Community Hall at Bomdo village	15.00
65	C/o Cultural hall at Janbo	6.00
66	C/o Multipurpose and Community hall at Lawnu, Otongkhua, Rusa, Kamkah, Longnakshe, Chopsa and Hahshersa.	80.47
67	C/o Community Hall at Chatting village	25.00
68	C/o Multi-purpose community hall at Pongchau SDO, HQ	80.00
69	C/o community hall at Chop village	25.00
70	C/o community hall at Thrizino	12.00
71	C/o community culture centre in Sikoriang at Taliha	20.00
72	Dere at Kugi Pomse	12.00
73	Dere at Pigi Moli Bagra	20.00
74	C/o Community Hall at Boa under Gangte circle	12.00
75	C/o Community Hall at Pania ADC H.Q.	18.00
76	C/o Community Hall Gai-III village under Gangte Circle.	24.00



(Rs. in lakh)

Sl. No.	Head of Development/ Account	Revised Estimate 2020-21
1	2	3
77	Multipurpose community hall at Maying Moring near Polytechnic College.	150.00
78	C/o Auditorium-cum-community Hall at Tali ADC Hq	84.00
79	C/o Multipurpose community hall at Wak village	12.00
80	C/o Kaying Dere for women group	20.00
81	C/o Teachers Quarters[SH: (i) Type II-2 Nos at Govt. M.E. Jangda. (ii) Type II-2 Nos at Govt. M.E. School Rho and (iii) Type II- 2 Nos at Primary School Kharung.]	33.30
82	C/o Playground at Chanku residential school at Pipu.	25.20
83	C/o Boys hostel at Chanku Residential school at Pipu.	16.80
84	C/o Play Ground at Primary school, Reddy	20.00
85	C/o Play Ground at Primary school, Kemi	20.00
86	C/o Boundary Wall at Govt. ME School Ebya	12.00
87	C/o RCC Wall for Girl residential Hostel at UPS Mikong	25.00
88	C/o Football ground at VKV Longding	50.00
89	C/o Football ground at Govt. ME School at Rongte Rite under Chambang Circle	24.00
90	C/o School building at Govt. ME School Meer under Palin circle	12.00
91	C/o Class building at Govt. Pry School, Rigam	42.00
92	C/o New School Building at Govt. ME School Pipsorang	42.00
93	C/o Class building at Govt. Pry School, Kore Hapa	42.00
94	C/o Playground at Govt. Middle School, Dakpe under Gepen Circle	42.00
95	C/o auditorium for GHSS at Longding	150.00
96	C/o protection wall around Mushaksing Govt. Primary School under Shergaon circle	12.00
97	C/o administration building at Govt. Higher Secondary School, Talo	24.00
98	C/o Play Ground at Mengi-kabak	12.00
99	Upgradation of Indoor Sports Hall near GHSS Tawang	15.00
100	C/o Community Play ground at Ridding Village	12.00
101	C/o Community Play ground at Ngoju	20.00
102	C/o Sport play ground at Dingsar	12.00
103	C/o Community Play Ground at Choko	12.00
104	C/o play ground at Yokpi at Medinba at Rai village (Nacho)	12.00
105	C/o Community Play Ground at Diri village	12.00
106	C/o Play Ground at Dui village	12.00
107	C/o Community Play Ground at Duku	20.00
108	C/o Play ground at Sera village, Chetam Circle, U/Subansiri	42.00
109	C/o Play ground at Dai village.	18.00
110	C/o General Play Ground at Lingsa village	18.00
111	C/o General Play Ground at Lamdik village.	24.00
112	C/o Boundary Wall at Orak Health Centre	12.00
113	C/O chain link fencing with iron angle post at Walong PHC	20.00
114	C/o District Hospital at Namsai	300.00
115	C/o Office For Handicap at Raga	16.80
116	C/o CC Pavement Road at forest Colony near Sigen River	30.00
117	C/o Rostrum cum Sitting Gallery at Mukto	36.00
118	C/o internal road to Thongree Acktum and Janjan Rong.	98.40
119	C/o Internal road from Khargyap to Kurtibilam at Domkho	129.00
120	C/o Ashu Gyaptong Cultural Centre at Jomojeh Rupa (site development and meditation hall)	60.00
121	C/o completion of building for ADC office and residence at Bameng.	151.20
122	C/o CC Pavement road from PMGSY road to Lichi village	84.00
123	C/o protection wall at Riga Camp.	16.80
124	C/o Inspection Bungalow at Sakang village	42.00
125	C/o Community building at Sakang village	42.00
126	C/o road from Pipu to Rigom	84.00
127	C/o approach road PMGSY road to Fachang village, Pipu	16.80
128	C/o approach road from PMGSY main road to Soshi Bagang village	42.00
129	C/o protection wall near landslide zone at Medical Colony near Rocky land.	60.00
130	C/o Rostrum at Seijosa.	12.00



(Rs. in lakh)

Sl. No.	Head of Development/ Account	Revised Estimate 2020-21
1	2	3
131	C/o Earthen Embankment of road from Dipik to Baliso.	60.00
132	C/o Market shed at Ngoleko.	12.00
133	C/o 2 numbers of FSB over Sema River at Yarte Pobe Village under Seijosa Sub-Division.	18.00
134	C/o Bailey Bridge over Hawa Nallah, Doimukh	23.09
135	C/o road from Goya to Luksing Happa	24.25
136	C/o bridge over Nimte at Sangri Village	28.30
137	C/o approach road at Gotopu Village	24.25
138	C/o link road at Upper Gai to Salla Village	24.25
139	C/o CC Pavement road at Bobia Village	24.25
140	C/o WRSB over Pare river Between Langdung to Bobia	24.25
141	C/o road to Seema Residential School (2.5Km) (Ph-II)	24.25
142	C/o approach road at Lakang to CCP School, Sakiang	28.30
143	C/o road from BRTF Road to Nadra Haapa, at New Neelam village(Ph-I)	7.50
144	C/o road from BRTF Road to Gai Putu at Neelam Village (Ph-I)	6.00
145	C/o village internal Road from Ngurah to Cooperative Geka via Broom Garden (3 KM) (Ph-I)	7.50
146	C/o village internal Road from Ngurah to Broom Garden at Khach, Neelam (Ph-I)	6.00
147	C/o road from Nyishi Cooperative to Deed via Deed Circle Office Hq (Ph-I)	12.00
148	Construction of road from Deed to Chith Haapa at Deed Village (Ph-I)	6.00
149	C/o Link Road from Radhpu to Ekhataya via Yajyarin Geka under Radhpu Panchayat (Ph-I)	24.00
150	C/o Road from BRTF Road to Dem General Ground at Dem Village	21.00
151	C/o road from Diko Piita to Siiro ME School , 500 mtrs (SH: drain/ culvert/ soling)	7.50
152	C/o road from Tallo Budhi to PMGSY road, 500 mtrs. (SH:culvert, Drain and mateling)	15.00
153	C/o Kiimelya Subu road at Hong (Niichi) (Ph-I) (SH:Drain and culvert)	7.50
154	C/o Firm Link road from Kyilya to Old Ziro-II PMGSY Road Sibu Point to Digo BOGO Supyu(SH:culvert, cattle Track and R/wall.)	12.00
155	C/o CC Step from Upper Sereba to Lower Sereba at Sera village.	12.00
156	C/o Porter track from Mede Nallah to Rijila Pass	12.00
157	C/o Porter from Mede to Mataba	12.00
158	C/o CC step from BRTF road to Kyamdo Primary school	12.00
159	C/o approach road from Ayingmoring to IV school Ayingmoring	12.00
160	C/o Porter Track from Singlukring to Byania	12.00
161	C/o link road at Ligu village	12.00
162	C/o Porter track from Rago to Raba village	12.00
163	C/o Porter Track at Muri Dignium to Gite Dignium	12.00
164	C/o Porter track at Magria to Necha	22.00
165	C/o Rural link road from PMGSY road to Hina village	36.00
166	C/o Protection wall over Menga river	18.00
167	C/o improvement of township road of Segi HQ, Gusar circle	80.00
168	C/o approach road from BRTF road to Tarurujo at Kuporijo	24.00
169	C/o colony road of Gire-Ripa C.O HQ	30.00
170	C/o new road from Karbak stream via Orange Garden (2 km)	102.00
171	C/o CC road at Ngorlok (Kamba phase -I)	30.00
172	C/o link road from Yomcha Liromoba PWD Road to Moya Kela village (Phase -I)	30.00
173	C/o Land protection work at Yomgo river near Kambu hanging Bridge and security fencing at DPGC , Kamki	18.00
174	C/o approach road from Hapin Karbak village and construction of Community Dere	30.00
175	C/o Internal road at Gangak Village and Protection wall against WRC field at Hikar Gumin.	18.00
176	C/o new suspension bridge over river Sik at Tirkel (Darak)	12.00
177	C/o Retaining wall at Rau Colony and protection wall against police qtr at Liromoba	18.00



(Rs. in lakh)

Sl. No.	Head of Development/ Account	Revised Estimate 2020-21
1	2	3
178	C/o CC footpath from RWD road to Kunu Yami Dere	12.00
179	C/o approach road and culvert for Yomcha Town	12.00
180	C/o FSB over river Hirik (Nyame to Korta Palen)160 mtr span.	37.20
181	C/o approach road from PWD road to Yachugi village (Sh:Formation cutting/ CC Drain/ CC Pavement)	18.43
182	C/o village street road and general ground at Ditten village (SH: Formation cutting/soiling/CC drain/culvert)	89.53
183	C/o Link road from Tango village to Renyarijo	11.61
184	C/o Land protection at Silli WRC Field	12.30
185	C/o R/wall at Litemori village to protect village area Gamyi	12.50
186	C/o link road from BRTF road to Mayi area, Aalo.	12.00
187	C/o R.L.R from PWD road to Baglam at Kombo	88.80
188	C/o R.L.R from PMGSY road to Bore WRC field.	49.20
189	C/o CC Pavement from main road to Community Hall at Memo Gumin.	18.00
190	C/o approach road from Jomo to Ningung road to Ekalavya Model School site at Talum area of Jomo village(4km)	66.00
191	C/o Jomlo - Mongku Dere at Jomlo-Mongku village	25.00
192	C/o foot suspension bridge over Pebung river to Jomlo-Mongku.	30.00
193	C/o wire rope suspension bridge between Thumbin BRTF road to Thumbin on Kobin area over Siyom River.	15.00
194	C/o CC track around Pessing Town (500m) width 1 mtr	20.00
195	C/o Security wall around Samsan Ghat at Kaying	6.00
196	C/o wire rope suspension bridge over Sirit river to connect Jomo to Rumgong.	20.00
197	Strengthening of road from BRTF road to Karko village (Phase-II)	30.00
198	Chain-link fencing around Mamang Agriculture Land at Janbo village	12.00
199	C/o road from BRTF road to Bridge Pt. at Siang Angging village	12.00
200	C/o road from Emeng to Kamro area	30.00
201	C/o road from Mankota to Deokota bridge point	15.00
202	C/o road at Arong/Lakkang area	60.00
203	C/o quarry road at Kopu	9.00
204	C/o road from GREF road to Singging village (Phase-I)	119.40
205	C/o RLR at Yemsing.	58.50
206	C/o CC culvert at Seren, Old Deka road	11.78
207	C/o Rostrum and CC drain at Old Deka general play ground	21.28
208	C/o CC footpath at over Nate stream, and Adi Tako and erosion control retaining wall at Deu Nallah.	12.02
209	C/o Link road and Gravelling at Telam village to Hr. Sec. School road	11.94
210	C/o Link road Nari NEC road to Nari Lumpo village paddy field	18.88
211	C/o Inter village link road from Mirem Charali to Mirem Dere and culvert to PLT road (2.00 KM)	31.31
212	C/o Fencing for Mithun Rearing at Bilat Bamin	24.57
213	C/o Hangging Bridge over River at Bamin Bilat near Tanyo stream	18.97
214	C/o security fencing for General Grave Yard at Ngorlung village	12.48
215	C/o Link road from Miglung road to Kumruk WRD Via Ngoung area including 3 nos of culvert upto Lering area (2.50 KM)	12.48
216	C/o wire rope suspension bridge over river Yamne at Damroh	21.00
217	C/o Village Link Road from PHC Loiliang to Hucheliang village	100.00
218	C/o 2 units FSB over Tandi and Awat Nallah each at Siet Gram Panchayat	30.00
219	C/o FSB over Dav river in between Gamliang and Philang	14.03
220	C/o FSB over Salti Nallah in Between Ruti and Kandai	19.40
221	C/o CC steps and culvert at Hangril (Thalla) Kandai, Riuti, Kritong and Kalai	17.00
222	C/o FSB over Krowti Nallah under Walong Circle	14.00
223	C/o FSB over Tawit Nallah in between Towongong and Zong villages	13.00
224	C/o FSB over Roi Nallah in between Roiliang and Gomin village	20.00
225	C/o Porter Track from FSB point to Khingbom and Lamaliang Via Rangam	13.95
226	C/o FSB (Steel Deck) over Lohit River at Kharangliang village	76.98
227	C/o rural link roads under Namsai, Piyong and Lathao circle	200.00
228	C/o road from RWD Road (Old Mohang) to Choutal Chuk- 1.60Km with 1 No.1.50 Mtr culvert	1.50

(Rs. in lakh)

Sl. No.	Head of Development/ Account	Revised Estimate 2020-21
1	2	3
229	C/o road from PMGSY Road (K.Khampti) to Gohain Chuk - 1.80 Km with 2 Nos. 1.50 mtr Culvert	7.01
230	C/o road from New Mohong to Chunu chuk - 1.00 Km with 1 Nos. 1.50 Mtr CD	24.51
231	C/o road from new PWD Road to Christian Chuk - 1.50 Km with 2 nos. 1.50 Mtr CD	2.15
232	C/o road from PMGSY Road (Podumoni) to Pavo Nallah - 0.70 Km with 1 No. 1.50 Mtr CD	6.31
233	C/o road from NEC Road to Sitpani Moran to Dirak River - 1.00 Km with 2 Nos 1.50 Mtr CD	3.63
234	C/o road from Namsai - Diyun road to Jiyadhamma Budha Vihar at Koseng village	10.11
235	C/o rural link road from Dapkhu to Magantong village-1.98 Km	14.83
236	C/o rural link road from Samuksiri to upper Tiniali of Bijoypour-I village 2.50 Km.	16.39
237	C/o rural link road Galenja to Kumung Pathar village-3.90 Km	26.53
238	C/o rural link road Bijoypur-1 to Ugalsuri of Bijoypur-I village-1.50 Km	17.63
239	C/o rural link road from Arunachal Trans Highway to Magantong village-3.50 Km	14.75
240	C/o rural link road from Bijoypur-I Betcamp to Bijoypur-II village-3.00 Km.	23.18
241	C/o rural link Road at Kusumpathar village-1.50 Km.	15.43
242	C/o rural link Road from PWD Road to Khowjipathar village-2.00 Km	21.52
243	C/o Link road from Namchik-Miao road to Jengpathar and from Geo-enpro road to Tah road via Longtom-II	72.54
244	C/o Link road to agricultural field at Chamro (Phase-I)	30.17
245	C/o Rural link road from TAH to Ritang & Kenong area, Old Khamlang & between Nongthey-I and II.	32.50
246	Construction of link road from Tengpum to Kenyam village (Phase-I)	24.74
247	C/o link road to Community Tea Garden at New Kamlao.	14.64
248	C/o RLR from Changlang-Manmao Road to Sakai village.	23.68
249	C/o Culvert(1.0 mtr.span)-4 No & side Drain for RLR from Bhutia camp to Phinbero-II.	23.29
250	C/o Culvert (1.0 mtr. Span)-1 No & R/wall (10.00 mtr) on RLR from Changlang-Khimiyang road to Bubang-II	14.56
251	Soilling, C/o culvert(1.0 mtr. Span)-1 No & CC side drain on RLR from Changlang-Khimiyang road to Ngeichang village.	18.63
252	C/o culvert (1.0 mtr. Span)-4 Nos on RLR from Ranglum PMGSY Road to New Rangran.	16.62
253	C/o RLR from Ranglum PMGSY Road to Hara at Old Rangran village.	29.50
254	C/o RRM Retaining wall at Thamlom Road.	12.44
255	C/o RRM Breast wall at Longkey Road.	15.53
256	C/o RLR from Chingsa PMGSY Road to Langhukjong village.	11.79
257	C/o RLR from Old Sallang to Longkhi village i/c 1No. Culvert.	17.10
258	C/o Road from Chopnu area to Tewai	32.01
259	C/o Approach road from Waisho to Recharim via Wantong.	12.53
260	C/o Link road from Longding-Pumao road to Nating colony at Pumao village.	45.00
261	Infrastructure development of road from Nganja nallah to Helipad colony to Helipad colony at Pumao circle HQ	45.00
262	C/o General Ground at Pumao Circle HQ.	100.00
263	C/o approach to Govt. ME School and Health Sub-Centre at Pumao	15.00
264	C/o approach road to Govt. Sec. School Longding	7.50
265	C/o Link road from Niausa village to Tamtham in Longding District	24.00
266	C/o Inspection Bungalow at Pumao Circle HQ	15.00
267	C/o Multi-Purpose General ground at Konsa village	7.50
268	C/o Rural link road at Votnu village	9.00
269	C/o approach road at Onggang Colony, Wakka village.	6.00
270	C/o Economic road upto Longchan Naija jhumland at Konsa village (Ph-II)	9.00
271	C/o economic road upto Saipet Jhumland at Chop village.	9.00
272	C/o Bailey Bridge on chango stream in between Chongkhaw to Wakka village.	31.02
273	Development of Nyerma Lake at Kuppi	18.00



(Rs. in lakh)

Sl. No.	Head of Development/ Account	Revised Estimate 2020-21
1	2	3
274	C/o waiting shed for labour stand at Bhalukpong	12.00
275	C/o CC drain at teachers and load carriage colony, Bhalukpong	12.00
276	Formation cutting at Tali Rite village under Tirbi	9.61
277	C/o CC step at Galu village	8.09
278	C/o CC step at Nyigam	11.90
279	FC cutting PWD road to Gume Bame Road Colony	11.89
280	C/o CC drain to protect residential area & land development at Nyobom village	11.96
281	CC step at Padi village	11.93
282	C/o Bango Dere at New Dari	11.66
283	C/o approach road from BRTF road to Jale Nyigam village Basar	11.85
284	C/o CC step at Kabu village	12.00
285	C/o Retaining wall at PI line	12.00
286	C/o RCC retaining wall at Lower Vivek Vihar Itanagar	21.60
287	C/o CC Drain Near Agriculture Colony, Tawang	20.62
288	C/o Link Road from Medical Colony to Helipad ground, at Gangte Circle H.Q.	48.00
289	C/o General Ground at Rungte Rite under Chambang Circle	24.00
290	C/o Road from PMGSY Road to Senik village under Gangte Circle	12.00
291	C/o approach Road from Paching to Lajam village (Joru) under Palin circle	30.00
292	C/o Porter track Road from Balo to Kamrung village under Gangte Circle	12.00
293	C/o Porter track Road Yangte to Balo under Gangte Circle	18.00
294	C/o approach Road from Dado village to Midpu under Yangtey Circle	24.00
295	C/o Link road from Chambang Town to Sangkik Happa under Chambang Circle	12.00
296	C/o General Ground at Sangching village under Chambang Circle	18.00
297	C/o Porter Track from Rongte Rite to Nyoya village under Chambang circle	18.00
298	C/o approach road from BRTF Road to Dilldi via RayomRijo	30.00
299	C/o foot suspension Bridge over Sippi river at Serik Rijo.	42.00
300	C/o Road from Sippi-Chetam PMGSY road to Maji village.	50.00
301	C/o Foot Suspension Bridge over Sippi River at Maachi village.	30.00
302	C/o approach road from Chetam to Pipsorang Road to Nilling Circle HQ	42.00
303	C/o approach Road from Chetam to Pipsorang Road to Bokyo Rijo at Rikung village	42.00
304	C/o CC road and retaining wall from PWD road to Rumtum Rijo under Sikarijo village	36.00
305	C/o road from Siga Dayam PMGSY road to Lote village under Chetam circle.	30.00
306	C/o approach road from 4 km BRTF road to New Colony	90.00
307	C/o approach road and retaining wall near Secondary School Bameng.	84.00
308	C/o approach road to Rini Pota Mugli Itanagar (1.2 Km)	60.00
309	C/o Road from 9 mile MC road of Relangkam-Length 7 km under Changlang RWD Division	114.21
310	Improvement of road from Pankang Kumku to Siku Agriculture area at Pankgang (Kumku) village under Kaying RWD Division, Siang District	30.00
311	C/o Land Protection-cum-Security Wall at 1 mile in Bomdila	18.00
312	C/o embankment & CC wall for protection of Bug Bridge over Remi River at Miglung	120.00
313	C/o boundary wall at GTC on the bank of Siang river near CE Power Complex.	30.00
314	Construction of boundary wall and protection work near New Monastery, Upper Bhalukpong.	30.00
315	C/o boundary wall at 2nd mile Namsai.	8.06
316	C/o protection wall and boundary wall at Pare-Ami, Hapoli.	30.00
317	C/o Hanging wire roof suspension bridge over river Tusu to Kopin Me School (100 mtr span)	84.00
318	C/o RLR road from Tali PWD road to Govt. Girls Residential School Pale in	84.00
319	C/o storm water drain & protection wall at HDS (DW) Colony, Tawang.	18.00
320	C/o of 6 mtr span RCC culvert and retaining wall at Rho-Jangda road at Tawang.	10.50
321	C/o FSB over Dalai River in between Metengliang and Kromna	79.17
322	C/o Road from BRO road to Yakung village	13.97
323	C/o 2 Nos of View Point Shed and CC step at Dong village	12.00



(Rs. in lakh)

Sl. No.	Head of Development/ Account	Revised Estimate 2020-21
1	2	3
324	C/o Bogum Bakang Community Hall at Tuting	40.00
325	C/o road to BRTF to Sika area of Gosang village	30.00
326	C/o Retaining wall near Donyi Polo Ganging area, Yingkiong	30.00
327	C/o road from BRTF road Meyi area at Tuting	30.00
328	C/o CC drainage, culvert, R/wall, B/wall from NH- 229 via Balipota, Medeki village to Tagumpu, Old Lumdung	42.00
329	Strengthening and widening of road at Lumdung, Balipota, New Lumdung, Liso and Logoni Model village	30.00
330	C/o approach road from NH- 229 to Nepuwa village	60.00
331	C/o R/wall at Sankam Colony	18.00
332	C/o approach road Govt. Notified quarry at Bebo colony Seppa (Ph-I)	12.00
333	C/o approach road from NH - 229 at Littergeka	12.00
334	C/o CC bridge at Champing village	12.00
335	C/o R/wall at Police Colony, Seppa	12.00
336	Infrastructure development at Shyaro [SH : C/o 50 bedded Boys & Girls Hostel at Shyaro ME School, and, (2) C/O cultural ground with shed Shelter Jungbatse, Shyaro]	49.50
337	C/o Rostrum at Seren General Play Ground and earthen drainage	21.31
338	C/o Welcome Gate at District HQ Longding	12.00
339	C/o Road from Ziro Kimin BRO road to PMGSY road Upper Jumi, Kimin	24.32
340	C/o Road from Giba Yerlo to Sango under Gangte Circle, Janim Division, Kra-Daadi Dist.	120.00
341	C/o community hall at Upper Jongji Havi, Longsang, Thamlon, Waphang, Bubang-I, Bubang-II, Sohey Laktong, Longlung and Thamyang-Datkan village	97.77
342	C/o Community hall at Kayi Botak- Essi Abe , Kela Ronya- Daba Gamlin and DPGC College- Belo Village	78.00
343	C/o village cultural hall at Kerang-II	20.00
344	C/o Community hall at New Deka (Adi Tajko) and Saku	26.81
345	C/O Community hall at Surnung	20.00
346	C/O community centre at Phanglonglat	20.00
347	C/o. Community Hall at Zirdo village (Daring)	19.21
348	C/o Community Dere cum Indigenous research centre at Deke Village Tirbin	20.00
349	C/o RCC cultural hall at Changlang	61.97
350	C/o Boundary Wall for Govt. ME School Gongkhar and Namlethang at Gyamdong.	34.50
351	C/o Boundary wall with earth cutting and gallery at Jigaon general ground and C/o football ground at Mingmachur village	34.20
352	C/o farm road to Samipam Agriculture & Horticulture field at Khuppi	54.00
353	C/o farm road to Humetru at Jamiri Point	15.00
354	C/o Soling and Mettalling of Existing Rural Link at Kugi-Tago Panchayat.	9.00
355	C/o Rural Link Road in at Talo Village under Yachuli Circle	6.00
356	C/o Rural Link Road at Lichlith village under Yazali circle of Lower Subansiri District	6.00
357	C/o Inter Rural Link Road at Kebi Village under Yazali circle of Lower Subansiri District	6.00
358	C/o Rural Link Road at Yoizath Village under Yoizath Panchayat	6.00
359	C/o Rural Link Road at Takam Passa Village under Takampassa Panchayat	6.00
360	C/o Interlink Road at Tago village under Yazali circle	12.00
361	C/o Rural Link Road at Kuch-Kuth Village under Yazali Circle	6.00
362	C/o RLR from BRTF road to Gumsar Colony, Daporijo	30.00
363	C/o RLR from BRTF road to Taasar Lending at Bagbi village under Taliha circle	30.00
364	C/o Play Ground at Govt.LP School, Yom	12.00
365	C/o Porter track at old Lida village (Phase-I)	12.00
366	C/o General Ground at Gensi (SH. Retaining Wall/Earth filling/ Waiting shed)	19.52
367	C/o. Formation cutting road from Galu PWD road to Talo Basar	51.47
368	C/o. Formation cutting from Nyodu PMGSY road to Nyodu Chidum, Construction formation cutting from old Bam to Rarik	39.46
369	Construction of Retuning wall at Dapo PWD road to PHED colony	16.80



(Rs. in lakh)

Sl. No.	Head of Development/ Account	Revised Estimate 2020-21
1	2	3
370	C/o. Formation cutting at Siker Lutak, Dore Tai (Tirbin) and construction of formation cutting road from BRTF road to Farm Putu.	43.27
371	C/o. Double unit teacher quarter, 2 nos at Govt. Hr. secondary school Daring and Extension of GA T-II Quarter at New Dari and	48.73
372	C/o CC steps at Manchal-I	28.94
373	C/o CC steps at Manchal-II	28.94
374	C/o CC Steps at Hyuliang- Goilaing block	28.95
375	C/o CC steps at Hawaii-Walong Block	29.10
376	C/o CC steps at Chaglagam block	23.94
377	C/o protection wall at Khimiyang	13.41
378	C/o boundary wall around Govt. Secondary School, Longding	50.00
379	C/o 5 nos. Slab Culvert at K/Noknu, Konnu village and 4(four) nos. at Khanu, Jagan & Pongchau villages	83.00
380	C/o link road between Gadi Mesi village to Gadi Bopu village under Yomcha cricle	20.00
381	C/o Veterinary Sub-Centre building at Pokpu village, under Gangte Circle	18.00
382	C/o community hall at Song Village under Gangte Circle	12.00
383	C/o culture centre at Tseringpam, Singchung, West Kameng District.	24.00
384	Development of Langateng Culture Centre at Tawang	9.00
385	C/o Porter Track from Soduik to Roing village via Hajiring.	42.00
386	Development of Rostrum and Boundary wall at General Ground Sagalee	16.17
387	C/o boundary wall at Monyul Vidya Niketan, Tawang	6.00
388	C/o chain link fencing with iron angle post at Kibitho	19.41
389	Development of road from Chayangtajo to Yangfo under Chayangtajo Circle	252.00
390	C/o road from Jamiri point to Hutchey at Jamiri.	60.00
391	C/o Road from Tajgi to Ballam (7km) (Ph-I)	12.00
392	C/o road from PWD road to Gako Dapo and road from PMGSY road to Dore Tai Village (Sh- FC)	39.01
393	C/o approached road at Zirdo to Jime and Construction approached road from Gori PWD road to RWD colony Basar,	44.33
394	C/o approached road at Yayu Bele Rijo, Deya Colony and construction approached road from Deke PMGY road to Lower Deke	59.00
395	C/o Protection wall at Sangrik Tampa, New Seppa	42.00
396	C/o retaining wall and CC drain of Forest Colony, Tawang	41.25
397	C/o Community hall at Dokre Gyadi, Gyawepurang	16.80
398	C/o Multipurpose Cultural hall II nd phase at New Telam	25.00
399	C/o community hall at Longing Rolung village Pessing	20.00
400	C/O chain link fencing with iron angle post around culture centre at Kaho village	20.00
401	C/o Girls Hostel with toilet and bathroom at Sarti GRS	30.00
402	C/o FSB over river Hirik (Nyame to Korta Palen)160 mtr span.	24.80
403	C/o retaining wall & culvert at Hunli Sports Complex	18.00
404	C/o RLR From Longshang to Old Longshang (Phase-I).	14.65
405	C/o WBM from Notun Kheti to Litlung Nalah of Wasathong-Notun Kheti road.	120.00
406	C/o CC Interlocking Blocks at Lapnan village (PH-II)	30.00
407	Widening , Soiling and metaling at Kheti-Dadam road.	60.00
408	C/o Rostrum and a community toilet at Longht Loth village at Nyapin, ADC, Kurung Kumey District	25.20
409	C/o boundary wall at Kailashpur Govt. Land Deomali	30.00
410	C/o protection wall at Ashoka colony near R.Riang Resident on Pacha River Bank, Seppa.	42.00
411	C/o Rural Link Road from PMGSY road to Health Sub-Center at Jeram village.	60.00
412	C/o Link Road from PMGSY Road to Govt. Middle School, Sera Tapau under Chetam Circle.	30.00
413	C/o suspension Bridge over Sippi River between Soki to Sikam via Rite and Lamdik village.	60.00
414	C/o road from NH-52 to Shinali village	15.00
415	Construction of road from BRTF road to Karo village (Ph-I)	30.00
416	C/o Protection structure for Guest House Parsi Parlo	84.00
417	Land protection at Eme Rijo	10.00




(Rs. in lakh)

Sl. No.	Head of Development/ Account	Revised Estimate 2020-21
1	2	3
418	C/o Link Roads in Simari Area in Lower Dibang Valley District.	120.00
419	C/o RLR at Anpum and Lokhing village under Dambuk Sub-Division of Lower Dibang Valley (Ph-I)	90.35
420	C/o Community Hall at Hoji*	20.00
421	C/o Play ground extension with protection wall at Bameng.	84.00
422	C/o R/wall at Kameng River near Catholic Church, New Seppa	12.00
423	C/o WRSB over Pallu River at Jabriang Paddy Field	33.60
424	C/o WRSB over Panyu River between Gillang to Pate Paddy field	33.60
425	C/o approach road from PMGSY road to Upper Colony Yuba	25.20
426	C/o porter track and WRSB over Jimani river for Budhriang and Jiping village	67.20
427	C/o RLR to Namdung Jariang at Hiya	67.20
428	Upgradation of road from Hiya to Lumtey	84.00
429	C/o Porter track from Nissuk to Chulla.	16.80
430	C/o Porter track from Huri to Tapa.	16.80
431	C/o WRSB over Kumey river at Kukcho and Sijek	33.60
432	C/o WRSB over Pania river at Chula and Nampe	33.60
433	C/o WRSB over Kumey river at Lebia	25.20
434	C/o WRSB over Kurung river at Biyang	25.20
435	C/o internal Road at Borduria, Old Laptang, Kaimai, Kapu and Lindongthung under Borduria-Bogapani Assembly Constituency. (Rs. 20.00 lakh each)	60.00
436	C/o boundary wall at Mihundo primary school	25.00
437	C/o boundary wall at Aropo primary school	25.00
438	C/o boundary wall at Matoli primary school	23.00
439	C/o boundary wall at Diphu Lamgu Middle school	40.00
440	C/o footpath with protection wall at Damin helipad	29.40
	Total (SIDF 2018-19)	12671.89
	SIDF (State Importance 2018-19)	
441	C/o 120 m span motorable bridge over River Pare between Sopo and Lekhi	230.18
	Total (II)	13929.26
III	Additional (RE) 2018-19	
1	Dirang village Link Road under DIRANG	15.00
2	C/o Teachers quarter in Jote Cheda Middle School under Chayan Tajo	8.80
3	C/o Community Hall at Bodo village, Sawa Circle under Chayan Tajo	8.80
4	C/o RCC Protection wall of Kuchi Nallah at Boso Colony, Seppa	13.20
5	C/o Approach road from Yangse to Suspension Bridge Bichom in Bana (1 Km) under SEPPA (WEST)	22.00
6	C/o Community Hall at Hote village, Pijering Circle	6.00
7	C/o Community Hall at Rasi village, Pijering Circle	6.00
8	C/o Community Hall at Palin village, Pijering Circle	6.00
9	C/o Community Hall at Chamte, Pijering Circle	6.00
10	C/o Community Hall at Dola, Pijering Circle	6.00
11	C/o Community Hall at Toroyer village, Pijering Circle	6.00
12	C/o Community Hall at Gumte, Taja Happa Circle	6.00
13	C/o Community Hall at Dipak, Dissing Paso Circle	6.00
14	C/o Community Hall at Tapioso, Dissing Passo Circle	6.00
15	C/o Community Hall at Dikalmukh, Dissing Paso Circle	6.00
16	C/o Community Hall at Chehaso, a newly created Anchal Segment under Balijan	8.40
17	C/o Suspension Bridge on Toru river, Palin	6.00
18	Infrastructure Development of Middle School at Garam village under Kodukha APC HQ	20.00
19	C/o Community Centre at New Haji village, Daporijo	10.00
20	C/o Community Hall at Boje Kigi village, Darak circle (LIROMOBA)	6.00
21	C/o Community Hall at Lipu Yomcha	6.00
22	Community Hall at Bam-1 (WEST SIANG)	5.78
23	C/o Link road from Gori village to Hide village	5.83
24	Dere at Jimar (WEST SIANG)	6.00



(Rs. in lakh)

Sl. No.	Head of Development/ Account	Revised Estimate 2020-21
1	2	3
25	C/o Community Hall in Middle School, Angu village (WEST SIANG)	6.00
26	C/o Dere at Kombo Papak village (WEST SIANG)	6.00
27	C/o Dere at Kombo Jirdin (WEST SIANG)	6.00
28	C/o Approach Road from main road to Dere at Kombo Tarsu village, West Siang District (W/SIANG)	6.00
29	C/o Teru MIP at Kombo (WEST SIANG)	10.00
30	MIP at Jini Organic Garden at Reyi area (WEST SIANG)	10.00
31	C/o Road formation cutting, culvert and wall from TAH/way road to Yatdam CO Hq. area	100.00
32	C/o RLR from M-V Road to Worrong Hill Colony, Miao, Kharsang (Changlang)	40.00
33	C/o RLR from PMGSY to road to Laiporiang, Taraso	8.40
34	C/o Road from Sangdupota to Eco Tourism spot Kanebung, Sangdupota	24.84
35	C/o Road from Lower Rupung to Upper Rupung, Sangdupota	25.52
36	C/o RLR from Besser Nyello to Ompuli village	19.76
37	C/o RLR from PWD Road to Byate village, Sangdupota	16.46
38	C/o Suspension Bridge over river Papum at Yadang village, Sangdupota	19.76
39	Widening & improvement of village Link Road from PMGSY road to Longman village under CMAGY	20.00
40	C/o Arunachal Pradesh Indegenous Cultural Centre at Keak in W/Siang District	50.00
41	C/o road from Deka-Lite PWD road to Agriculture-Horticulture WRC field compact area	97.55
42	C/o Playground at Eklavya Model Residential School at Tirbin	97.70
43	C/o Foot Suspension bridge at Lule area over Sirit river under Jomo Circle	20.00
44	C/O culvert in internal roads of Jomu-Mongku area	20.00
45	C/O Community dere at Tumbin	20.00
46	C/O Community Dere at Paksing village	20.00
47	C/O football ground at Tahu village, Chambang Circle	17.64
48	C/O MIBT staying hut at Sying/Dupu under Payum Circle	25.00
49	C/O Retaining wall at Chamelang at Hayuliang	28.86
50	C/O boundary wall for office of Deputy Director Agriculture Bomdila	18.00
51	C/O protection wall at Palung Loffa village, East Kameng	26.40
52	C/O porter track at Yaba village to Lilung village via Baker village under Yangte Circle, Kra Dadi district	18.00
53	C/O retaining wall and toilet for community hall, Dere at Sipu colony Aalo, West Siang	18.00
54	C/O protection wall at Talo village under Lower Suabnsiri District	9.00
55	C/O Retaining wall at Rebo village under Kaying circle, Siang district	30.00
56	C/O retaining wall near Damsite Bridge, Naharlagun	29.64
57	C/O Protection wall at Lanka village, Pakke Kessang District	30.00
58	C/O Kebang cum Community Hall at Chambang Circle	26.44
59	C/O Football ground at Tanio-Tab village	26.44
60	C/o RCC Protection wall near Nawbanga Bridge, Dodum Dolo Colony, Karsingsa-180 mtrs	41.40
61	C/O football ground at Bangte Middle School, Palin Circle	44.04
62	C/O Hall for Bandminton court cum Karate at Palin Circle HQ	44.04
63	C/O Link roads under Kharsang RWD Sub-Division	60.00
64	C/O RCC Cultural hall at Changlang Hq	99.00
65	C/O Football ground at Sanglum middle school Yangte	88.04
66	C/O road from Keliya Old Ziro III PMGSY road to Sibu Point Dipgo-Bogo (sipyu)	60.00
67	C/O approach road i/c cc drain and retaining wall at Pagya Tara near Art of Living Centre at Jollang	346.11
68	C/o Cultural Centre with provision of water connection at Takseng in Upper Subansire	40.00
69	C/o BDO Office Building-cum-Store at Gangte Block	44.04
70	C/o Land protection Wall at Lobi, Itanagar	35.83
71	C/o Teachers Qtr. at Ngomdir Middle School, W/Siang Dist.	50.00
72	C/o RLR from M-V Road to Worrong Hill Colony, Miao	100.00



(Rs. in lakh)

Sl. No.	Head of Development/ Account	Revised Estimate 2020-21
1	2	3
73	C/o 1.5 Km Village Link Road connectivity at Namgo Mishmi village to Mishmi Nallah under Lohit Dist.	50.00
74	C/o Protection work at Lompateng, Tawang	15.00
75	C/o Breast wall to Project Rural Link Road under Poma Division	41.44
76	C/o Concrete Rubble Masonry to protect WRC fields at Sawmill area at Mirem in East Siang District	17.00
77	C/o Rural Link Road from Pasighat-ledum-Tene (PLT) to Lering area in Mirem, East Siang District	17.00
78	C/o Festival Ground at Thrizino	24.00
79	C/o RLR from Patu Sokum to Ret Pakam under RWD, Ziro	15.00
80	C/o School playground at Government ME School Ruhi	44.04
81	C/o RLR from Tagungpuk village to Govt ME School Ruhi	88.04
82	C/o Link road from Komp village to Palin Happa(2.5 km)	90.00
83	C/o road from Loko Talo to Yoglo PMGSY road	21.00
84	C/o Road from BRO road to Khamba village(Lhou)	496.13
85	C/o residential SPT Ty-II 1 Nos and Ty-III- 1 Nos for AMDO, Aalo	10.80
86	C/o Approach Road at Highway 229 to Vee village, Sagalee	12.00
87	C/o of Road from Uiyko Pakam to Paalu Pobu under Yazali PWD Division	10.00
88	C/o Community Hall at Pinchi village under Phassang circle	8.80
89	C/o Community Hall at Damin Township	8.80
90	C/o Community Hall at Mili, Sarli Circle	8.80
91	C/o Approach Road from PMGSY Road to Pitak, Pinchi	88.00
92	C/o Suspension Bridge Hiya to Peel over Pachang River under Hiya Village	26.40
93	C/o Approach Road from PMGSY Road to Lungtey under Pinchi	61.60
94	C/o Approach Road from PMGSY Road to Govt. Primary School at Sango village	44.00
95	C/o Tourist Porter Track at Sakaer Sadang (Water fall) at Pinchi	44.00
96	C/O Suspension bridge over Duni River at Lamdik village, Upper Siang	21.60
97	C/O retaining wall at Forest colony at Longding District	30.00
98	C/O Community hall at Wabia village under Polosang Circle, Kurung Kumey	26.40
99	C/O Quarters for accommodation of Govt. staff at Payeng	180.00
100	C/o RLR from Pasong-I to Riya	120.00
101	C/o RLR from Gandhi village to Nehru Colony	25.00
102	C/o RLR from Dosing village to Rengo village	55.00
103	C/o Porter Track at Pinchi to Pali Paddy Field at Kurung Kumey Dist.	22.00
104	C/o Porter Track from Pinchi to Pita paddy field	44.00
105	C/o Teachers Quarters Type-II Double Storeyed - 5 Nos. at Govt. Hr. Sec. School, Sagalee	70.00
106	C/o 1.5 Km Village Link Road connectivity at Namgo Mishmivillage to Mishmi Nallah under Lohit Dist.	30.00
107	C/o RLR network in Longlung, Jia, Emuli, Bolung and Anpum village, Lower Dibang Valley	30.00
108	C/o Road from BRTF road to Sigia 0.85 Km.	100.00
109	C/o RLR from Anpum to OK ghat road	36.00
	Total (III)	4233.57
IV	CCI 2019-20	
1	Protection Wall at Khromten Guest House, Tawang District.	10.00
2	C/o Cultural Centre at Thongmin Gonpa, Tawang District.	35.00
3	Maintenance of Kitpi PMGSY road, Tawang District.	50.00
4	C/o Boundary wall for Govt. M.E School at Gyamdong.	20.00
5	C/o Rest House and Assembly ground at Omlham, Lhou.	25.00
6	C/o Rostrum at Bameng General Ground, ADC HQ	50.00
7	Land Development Work at Khenewa Township, CO HQ	50.00
8	C/o Approach of Medical Colony at Khenewa CO HQ	50.00
9	Carpeting at Approach road at Pagya Tara near Art of Living	50.00
10	C/o Approach road from NH-229 to ITI centre, Bana and internal Ring Road.	50.00
11	C/o Ato Ringso Convention Hall at Lumdung in East Kameng Distt.	100.00



(Rs. in lakh)

Sl. No.	Head of Development/ Account	Revised Estimate 2020-21
1	2	3
12	Maintenance of PMGSY road from Yarpin to Seba.	50.00
13	C/o Approach road from Dheehapa to Pepihapa, Yoizat, Lower Subansiri District.	12.50
14	C/o link road from Pistana-Mengio Road to Pakha- Happa (2 Km)	10.00
15	C/o protection wall at Billo village	50.00
16	Maintenance of RWD road under RWD Division, Ziro.	25.00
17	C/o Yorlusubu road to Nenchanlanlya (SH:CC Surfacing Km).	15.00
18	C/o Retaining Wall and drainage at Govt. HSS Hiza and Govt HSS Hiza Football ground.	10.00
19	C/o Approach road to VKV School, Dobi including concreting of Assembly area.(SH: Hong-aori village road to VKV School)	25.00
20	C/o OPD Building at PHC, Rai Balo	100.00
21	C/o MO Para Medical Staff Quarters, etc. At PHC, Rai Balo	50.00
22	C/o Community Hall at Nacho	20.00
23	C/o Foot Suspension bridge at Limeking circle	22.50
24	C/o Approach road from BRTF road to Loke Model village.	25.00
25	C/o Approach road from Bridge point (Keojoring) to Multipurpose Hall at Keojoring.	50.00
26	C/o Veterinary Dispensary at Siyum HQ	15.00
27	C/o Foot Suspension bridge at Julling over Subansiri River.	20.00
28	C/o Playground at Charu and Ringling village.	17.50
29	Land Development for agriculture at Paro in Dollungmukh SDO HQ in Kamle District	100.00
30	Land Development and Boundary wall at Madokoto area in Baosimla, Kamle District	25.00
31	C/o of Two unit of Toilets for DIET, Kamki and renovation work for Girls and Boys Hostel at DGPC, Kamki.	12.50
32	Maintenance of various Road under Kamba Circle.(Sh: Karbak to Yomcha, Karbak Moku to Himak andn Karbak Hipin to Karbak Moku) in West Siang District (A.P.)	50.00
33	C/o Approach Road from PWD road at Takso (Mohan Mari)	10.00
34	C/o RLR from IGO PWD point to IBU-DEBU confluence, West Siang District	200.00
35	C/o Link road to Hegi area at Mopung (1Km).	20.00
36	C/o Community hall (Dere) at Damda Deku village	15.00
37	C/o Community Hall (Dere) at Yosing village.	15.00
38	C/o Link road from Patum to Borak at Lorging Ralung village (1.2 Km)	15.00
39	C/o Community Hall (Dere) at Jomlo Mobuk Village.	10.00
40	C/o Approach road for Ngekong to Hydrel side (Mabung), Riga	75.00
41	C/o Road from Simang Bridge to Lileng village.	10.00
42	C/o Hanging bridge over Singen Stream, Hinu area at Rina under Koyu Circle.	15.00
43	C/o Link Road at Potte and Rina.	12.50
44	Improvement of road from Bilat to Mikong	10.00
45	Road from Mirem to Rojong	10.00
46	Road from Sille to Yagrung	10.00
47	Road from Remi river to sille	10.00
48	Furnishing of RWD Guest House at Ruksin	10.00
49	C/o RLR from NH-52 to 12 th Mile village, East Siang	15.00
50	RLR Ngorlung to Rombo Primary School.	10.00
51	Link road from Bilat –bamin to PLT road to Gallling WRC field area in east Siang District.	10.00
52	Road fromNH-52 to Govt.Middle School Rani via Govt. Primary School Siying.	10.00
53	RLR from Debing to UPS at Debing.	10.00
54	C/o RLR from 12 th Mile to Mangnang	10.00
55	RLR from Mirem (Mikong) to Mangnang	10.00
56	C/o FSB over Roi Nallah to connect Gomin village under Metengliang Circle.	10.00
57	Renovation of FSB over Dalai River to connect Chakka village under Chaglagam Circle.	10.00
58	C/o CC steps with 2 units CC culvert at Palang under Manchal Circle.	10.00



(Rs. in lakh)

Sl. No.	Head of Development/ Account	Revised Estimate 2020-21
1	2	3
59	Renovation of Tai Khamti-Singpho Museum-Cum-Research Centre at Chongkham.	50.00
60	Restoration work of PMGSY road in Chakma Basti, Chongkham.	75.00
61	Improvement of Road from Goju village to Gidding Balijan Point of Buddhist Temple (500 mtr)	20.00
62	Renovation and re- carpeting of PMGSY road from Namphai Baazar to Balinong, Changlang Distt.(19kms) PH-I 0 to 10kms	200.00
63	C/o Link Road for development of WRC fields and Horticulture garden at New Kamla.	50.00
64	C/o CC road from TAH 215 to Kovin Viilage.	25.00
65	C/o CC Pavement road at Chimsu village l/c 1 No. Culvert (300.00 mtrs)	15.00
66	C/o Road from New Sallang to Old Sallang (3.00 Km).	40.00
67	C/o Road from Changra PMGSY road to Datkan village 91.00 mtrs)	15.00
68	C/o CC Slab Culvert (4.00 m span) at Phenbiro-I.	12.50
69	C/o CC Pavement of road from Sangkhuhavi road to Panlom (300.00 mtrs).	17.50
70	C/o Road from township SIB colony to Yan Forest colony.	25.00
71	C/o Boundary wall and Renovation of Class-room at Mapoya village Primary School (Deomali)	10.00
72	C/o Traditional Nam-Hum with Boundary Wall at Namsang village.	20.00
73	C/o Under- Ground Rain Water Drainage system at Deomali General Ground.	20.00
74	C/o Link road between Turet to Phunpong Village.	10.00
75	Strengthening of RLR at changthing village.	20.00
76	C/o General Play ground with Approach Road at Lower Kolam.	10.00
77	C/o Approach road at Noksa village.	10.00
78	C/o Approach road at Longo village upto Water Treatment Plant(WTP)	10.00
79	C/o Approach road at Old Paaniduria.	10.00
80	Maintenance of PMGSY road to Waisho, Longding District.	10.00
81	C/o Wire rope suspension bridgeat Ranglua, Longding district.	20.00
82	C/o Approach road to general ground at Ranglua, Longding district.	15.00
83	C/o Extension and Up-gradation of Helipad at Pumao C.O HQ.	50.00
84	C/o 2 Nos slab culvert at Chop village under Wakka circle	10.00
85	C/o Protection work at Nainyujan area, pongchau village.	12.50
86	C/o Protection work at Wakka village.	10.00
87	C/o Protection work at Industries building area, Pongchau town.	12.50
88	C/o 2 Nos Slab Culvert on Guli Nalla at Khasa village.	10.00
89	C/o 2 Nos Slab Culvert on Medical road and Thomas school at Pongchau Township.	12.50
90	C/o Land protection work on medical road at Pongchau Township.	12.50
91	C/o road from Harti Pabu to Siire Pabu, village Siro, Lower Subansiri District	10.00
92	C/o Boundary wall for Animal Hushbandry & veterinary office at Siro (Hong) village.	10.00
93	C/o Community Playground at Ekke village under Siyum circle, Upper Subansiri.	12.50
94	C/o Boundary wall, Teachers Qtr at Govt. Primary school Singdak village, under Siyum circle.	10.00
95	C/o Playground at labin at Margria, under Nilling circle.	10.00
96	C/o Village Football Playground at Tasidonu village	10.00
97	C/o Protection wall cum water strom channel at Malini road, Near power office, Likabali.	10.00
98	Formation cutting , PWD road to Tarrikko Upper Nyodu village 3.5 km length including 2 nos CD Gote and Payir.	10.00
99	C/o Suspension Bridge at Rime River (Connecting two village Sarilikar to Belo village) under Liromoba Constituency	10.00
100	C/o Cultural hall at Tato village.	10.00
101	Construction of Road from BRTF road to Kumkong area, Yisap.	75.00
102	C/o Link road from DPT to Jampani NLCPR road at Sika Bamin (4Kms)	25.00
103	C/o Link road from Ngorlung to Leku village via Birem WRC area (4kms)	25.00
104	Procurement of furniture for new guest house at Tawang	10.00



(Rs. in lakh)

Sl. No.	Head of Development/ Account	Revised Estimate 2020-21
1	2	3
105	Infrastructure development and creation of Tourism asset including a traditional gate at Melongkhar, Mangnam at Lumla	25.00
106	C/o CC Drain and retaining wall and Breast Wall from BRTF Road to Balemrong road, Tawang	20.00
107	C/o road from Goya village to Cheha Hapa under Toru Circle, Sagalee (1KM)	40.00
108	Restoration and Strengthening of Rural Link Road from Pech to Pech Hoj Village, under Sagalee Sub-Division.	25.00
109	Restoration and Strengthening of Rural Link Road from Pech to Khemlee Village, under Sagalee Sub-Division.	25.00
110	Upgradation of Double Court indoor Badminton Stadium at Aalo.	75.00
111	C/o Farm Link Road from Sigya, Pabu to Pyara Pabu at Loyako village, Hija.	100.00
112	Construction of road from C.K. Road to Juthung in Old Lainwang village	50.00
113	C/o approach road from Kakukao village to Tower point Tanyek Letik area under 10-Seppa (E) A/C East Kameng	125.00
	Total (IV)	3310.00
V	LoC authorisation issued by FD against the pending claim of works of LFY (Department shall furnish the details of scheme wise fund distributed)	10105.00
VI	Un-Encashed Cheques (Department shall furnish the details of scheme wise fund distributed)	8797.00
VII	State Share towards CSSs	
1	Pradhan Mantri Gram Sadak Yojana (PMGSY)	11295.00
2	Pradhan Mantri Gram Sadak Yojana (PMGSY)	3996.00
3	PMGSY Administrative fund	117.72
4	Pradhan Mantri Gram Sadak Yojana (PMGSY)	1998.00
5	PMGSY Administrative fund	51.88
6	NLCPR	
	i. Development of Shanti Deva Vidyalaya Bomdila Monastery in West Kameng District.	19.37
	Total (VII)	17477.97
VIII	RIDF (State Share)	
	RIDF- XXII (2016-17)	
1	C/o road from Tadin village to Ngomdir village	100.00
	RIDF- XXIV (2018-19)	
2	C/o Rural Link road from Shibu to Kano Nyato via Supyu village (RWD), Ziro	30.00
	RIDF- XXIV (2018-19)	
3	Black Topping and Drainage of Link road from PMGSY road (kitpi CO Office) to Kralling village, Tawang District	50.00
4	C/o road from Lower Kolam to Kothung with bridge (PH-I)	50.00
5	C/o CC pavement from Trans Arunachal Highway to proposed Kendriya Vidyalaya, Longding	10.00
	RIDF- XXV (2019-20)	
6	C/o Zibo-Tissa Road.	10.00
	Total (VIII)	250.00
IX	RIDF (Loan Component)	
	RIDF- XXII (2016-17)	
1	C/o road & Bridge from Rupung to Wopin Camp	180.00
2	C/o road from Tadin village to Ngomdir village	380.00
	RIDF- XXIV (2018-19)	
3	C/o Rural Link road from Shibu to Kano Nyato via Supyu village (RWD), Ziro	180.00
	RIDF- XXIV (2018-19)	



(Rs. in lakh)

No.	Head of Development/ Account	Revised Estimate 2020-21
1	2	3
4	Black Topping and Drainage of Link road from PMGSY road (kitpi CO Office) to Kralling village, Tawang District	400.00
5	C/o road from Lower Kolam to Kothung with bridge (PH-I)	400.00
6	C/o CC pavement from Trans Arunachal Highway to proposed Kendriya Vidyalaya, Longding	80.00
	RIDF- XXV (2019-20)	
7	C/o Zibo-Tissa Road.	100.00
	RIDF- XXVI (2020-21)	
8	Upgradation of District hospital, Namsai.	150.00
	Total (IX)	1870.00
X	Central/ Centrally Sponsored Schemes	
1	Pradhan Mantri Gram Sadak Yojana (PMGSY)	50000.00
2	Pradhan Mantri Gram Sadak Yojana (PMGSY)	28832.00
3	Pradhan Mantri Gram Sadak Yojana (PMGSY)	22828.00
4	Pradhan Mantri Gram Sadak Yojana (PMGSY)	35968.00
5	PMGSY Administrative fund	1059.50
6	Pradhan Mantri Gram Sadak Yojana (PMGSY)	35968.00
7	PMGSY Administrative fund	467.00
8	NLCPR	
	i. C/o District Hospital in Longding District under SIDF	999.68
	ii. C/o road from Longkhaw to Pumao in Longding District	799.12
9	NESIDS	
	i. C/o road from Bomikoto village to Nilling circle HQ via Sima-Dha (25.00 km) in upper Subansiri Dist.	1426.37
	Total (X)	178347.67
	Grand Total (I+II+III+IV+V+VI+VII+VIII+IX+X)	242608.10