



Revised Estimate 2020-21

Name of the Department: Public Works Department

		(Rs. in lakh)
Sl. No.	Head of Development/ Account	Revised Estimate 2020-21
1	2	3
I	Normal Development Activities	
1	Improvement of pavements, drainage, cross drainage and earth retaining structures on various roads under Lumla PWD Division.	60.00
2	Improvement of pavements, drainage, cross drainage and earth retaining structures on various roads under Tawang PWD Division.	315.72
3	C/o Rho-Teng Kelling road.	50.00
4	Improvement of pavements, drainage, cross drainage and earth retaining structures on various roads under Dirang PWD Division.	130.00
5	Pilot project on construction of Bituminous concrete road using waste plastic material under NWZ, PWD, Tawang.	0.00
6	C/o Link Road from Bochilang Bopa in Rupa Circle.	0.00
7	C/o IB at Sengge(Sh:- C/o One Suit).	10.00
8	C/o IB at Thingbu.	0.00
9	Approach Road to D.C. Bunglow at Bomdila. A) RCC slab culvert 3 00 mtr. Span 1 mp. B) Retaining wall i) 8.00 mtr height-12mtrs. Length ii) Retaining wall 6.00 mk height -38 mk. Length c) Breast Wall i) g mtrs ht. -30 mtr length d) Retaining Wall mtr ht - 30 mtr length	2.00
10	C/o Road from Dirang Lamps to Foot Suspension at Nadi-Paar, Dirang (SH: C.C Pavement & CC Drain).	40.00
11	C/o Approach road to C.O office at Mandalaphudung (300 Mtr) (SH: F/cutting, WBM, BT & CC Drain).	12.50
12	Improvement of Road from BRTF Road to Phudung village, 1.00 Km (SH: , WBM, BT, Culvert & CC Drain).	50.00
13	Improvement of Approach Road to Govt. Polytechnic Namthung, Dirang , 1.50 Km (SH: , WBM, BT, Culvert & CC Drain)	75.00
14	C/o Approach Road to Krishi Vigyan Kendra, Sangti, Dirang , 1.00 Km (SH: , WBM, BT, Culvert & CC Drain).	50.00
15	C/o CC Road from Wanghoo village to General Ground at Wanghoo. (Total Length 0.700 km).	3.09
16	C/o CC Road from Jamiri- Buragaon PMGSY Road (Ch 3.00 km) to CO Office at Jamiri HQ(Total Length 0.500 km).	22.50
17	C/o Internal Roads , Foot Paths and Storm water Drain at Buragaon .	23.00
18	Improvement of Thrizino Township road.	27.21
19	C/o Social Mobalisation Centre at Chug village	20.00
20	C/o Auditorium for Higher Secondary School Nafra.	9.54
21	C/o Conference hall in Sakrin village.	25.00
22	C/o 2 room IB at Samdrung(Balance fund)	0.00
23	C/o Circuit House in Bhalukpong.	154.85
24	Construction of Residential building for Tawang PWD Circle. (Sh:-T-IV - 1 Nos ,T-III- 4 Nos , T-II 4 Nos).	55.00
25	C/o CC Roads in district Headquarters at Tawang	550.00
26	Special repair and maintenance of roads and bridges including restoration of flood damages under NWZ, PWD.	500.00
27	Maintenance of IT asset under NWZ, PWD.	15.00
28	Repair and maintenance of Non-residential buildings under NWZ, PWD.	300.00
29	Repair and maintenance of residential buildings under NWZ, PWD.	188.00
30	Construction of Convention hall at :	0.00
	1. Tawang (500 capacity).	0.00
	2. Kalaktang (250 capacity).	0.00
31	Construction of Car Parking at Tawang.	0.00
32	Clearance of pending liabilities for furnishing of Guest House at Parvati Nagar, Tezpur.	170.00
33	C/o new ADC Office at Dirang.	0.00
34	Façade lighting of Tawang Monastary	0.00
35	Face lifting of Tawang War Memorial complex	0.00
36	Shifting of Chief Engineer Offices i) C/o New Zonal office for Chief Engineer(NWZ), Tawang	0.00
37	Improvement of District Headquarters Township roads at Tawang:	0.00
38	Improvement of District Headquarters Township roads at Bomdila:	0.00




Sl. No.	Head of Development/ Account	(Rs. in lakh) Revised Estimate 2020-21
1	2	3
39	Improvement of Manpat-ADC office road.	0.00
40	Improvement of Mukto Trijunction to Kharsa road.	0.00
41	Improvement of Tenga to Tenga Ledge BRO road to Singchung.	0.00
42	Improvement of Dirang village to RAN via Khonpathar to Dirang ADC office road.	0.00
43	Improvement of Palizi(NH-13) to Thrizino ADC HQ road.	0.00
44	Improvement of OKSRT road to Kalaktang ADC HQ road.	0.00
45	Improvement of Rupa Chilipam road-ADC office road.	0.00
46	Construction RCC Double Unit Type-II & III quarters at Tawang.	0.00
47	Construction RCC Double Unit Type-II & III quarters at Bomdila.	0.00
48	Re-construction of Hamilton bridge at Dirang(span-40.0m).	0.00
49	Augmentation and retrofitting of old existing DC office at Bomdila in West Kameng District (Phase-I).	0.00
50	C/o District Secretariat Buildings at Seppa.	200.00
51	C/o Japanese ZEN Garden with landscaping of AP, Civil Secretariat, Itanagar.	233.95
52	C/o Semi RCC Building Type-V building for Executive Engineer Qtr i/c furnishing.	3.08
53	C/o Staff quarters for GA Department at Pipu (Sh:- Type-IV, 1 No; Type-III, 2 Nos; Type-II, 3 Nos; 8 Men Bachelor Barrack- 1 unit).	85.15
54	Permanent restoration of Flood damages with specific assessment under CE(SID&P)(fund surrendered under CD-B).	150.00
55	Re-carpetting of internal road at Raj Bhawan, Itanagar (ODR SI.No.438).	50.00
56	Re-construction of road with Cement Concrete Pavement from NH-415 to P-sector via P-Sector Secondary School at Itanagar (ODR SI.No. 443).	1.62
57	Shifting of distribution transformer sub-station at F & G sector, Itanagar to enable construction of double lane bridge over Yagamso stream.	6.00
58	Modification of ground floor for Design laboratory & specification cell counter in Nirman Bhawan, PWD, Itanagar	20.00
59	Consultancy services for seismic assessment of Old Secretariat (NEFA) Building at Shillong, Meghalaya through IIT, Guwahati, Assam.	10.00
60	Repair and maintenance of Bungalows (surrendered drg 19-20).	1560.00
61	Routine repair and maintenance of Raj Bhawan at Itanagar (surrendered drg 19-20).	75.00
62	Special repair and maintenance of roads and bridges including restoration of flood damages under WZ, PWD.	626.17
63	Maintenance of IT asset under WZ, PWD.	20.00
64	Membership fees for IBC under CE(WZ), PWD.	1.20
65	Repair and maintenance of Non-residential buildings under WZ, PWD.	295.00
66	Provision for engagement of Private security at Nirman Bhawan.	5.00
67	Repair and maintenance of Residential buildings under WZ, PWD.	350.00
68	Creation and installation of model kitchen, furnishing of Annex Circuit House at Banquet Hall, Niti Vihar.	1.00
69	C/o Prefab Badminton cum Judo Hall at Itanagar.	1.00
70	Infrastructure Development for Newly Created District (approved under District HQ fund).	
	1. C/o Type-VI Qtr. 1 No. including boundary wall for DC at Lemmi, Pakke Kessang District.	1.00
	2. C/o Type-V Qtr. 1 No. including boundary wall for SP at Lemmi, Pakke Kessang District.	1.00
	3. C/o office for SP at Lemmi, Pakke Kessang.	1.00
	4. C/o 10 men barrack attached to SP at Lemmi, Pakke Kessang District.	1.00
	5. C/o Residential building for Police Department at Lemmi Type-III-2Nos, 5 men bachelor barrack (2 Unit), Pakke Kessang.	1.00
	6. C/o Residential building for other Administrative officers and staffs at Lemmi Type-IV-3Nos, Type-III-6Nos, Type-II-8Nos, 5 men bachelor barrack (2 Unit), Pakke Kessang.	1.00
	7. C/o Security boundary wall around present DC Bungalow at Pakke Kessang.	1.00
	8. C/o Security Guard Room for present DC Bungalow at Pakke Kessang.	1.00
	9. C/o District Election office cum strong room at Pakke Kessang.	1.00
	10. C/o Treasury office at Pakke Kessang.	1.00
71	Clearance of pending liabilities in r/o M/S Tama Fabrication, Naharlagun (PWD-WZ).	0.00
72	Foreclosure of NLCPR Projects clearing outstanding liability; i) Itanagar to Seijosa Road -86.00km (Phase-I: Kampo to Tapiaso - 25 km under NLCPR).	229.00
73	Construction of RCC Bridge of 12m span in Dokoso near Zoo road	0.00
74	Development of Ganga Lake.	0.00
75	C/o RCC Steel bridge to connect various villages under Namorah Circle.	0.00
76	C/o Steel Arch Bridge over river Pare to connect Govt. Engineering College, Toru.	50.00



(Rs. in lakh)

Sl. No.	Head of Development/ Account	Revised Estimate 2020-21
1	2	3
77	Improvement of District Headquarters Township roads at Seppa:	0.00
78	Improvement of District Headquarters Township roads at Yupia:	1.00
79	C/o road from NH-13 to Lemmi, Dist HQ of Pakke Kessang(8.0km) in lieu of "Improvement of District Headquarters Township roads at Lemmi"(5.00km).	1.00
80	Improvement of Rakap to Baliyan road.	0.00
81	Improvement of Capital Complex roads (For Naharlagun Division)	0.00
82	Borum Bridge to NH-415 near Tosum Hotel via Helipad - 0.950km of carriage width-5.5 m	0.00
83	Replacement of Steel bailey bridge with double lane RCC bridge of 30.0m span at Damsite, Naharlagun of carriage width-7.5 m	0.00
84	Replacement of Steel bailey bridge with double lane RCC bridge of 30.0m span over Lagun river on G sector to Polo colony, Naharlagun of carriage width - 7.5m	0.00
85	C/o RCC bridge over Senki river in between Police colony & Economics and Statistics Complex (Span-120.0m).	0.00
86	C/o Steel composite bridge over Senki river connecting PHQ and Senki Park(span-120.0m)	0.00
87	Road from PHQ to Arun Subansiri (Sh: FC, Widening & Pavement in missing links).	1.00
88	Re-construction of bailey bridge on Sangey Lhaden Sport Academy road(span-25.0m).	1.00
89	Road from Kaya Valley to Richikrong CO HQ (L-5.50km).	1.00
90	Establishment of Seismic Isolated Training, Research and Quality Control Centre at Itanagar.	10.00
91	Patient Building in Shillong.	0.00
92	1. C/o District Secretariat at Lemmi in Pakke-Kessang District (Sh:- One Block of 3200.00Sqm)(Phase-I).	0.00
93	8. Augmentation and retrofitting of old existing DC office at Yupia in Papum Pare District (Phase-I).	0.00
94	Upgradation of infrastructure of Working Women Hostel at Itanagar.	0.00
95	Construction of District Secretariat at Itanagar.	0.00
96	Construction of Common Directorate Complex and Office Complex for SHRC/ Lokayukta/ Women Commission etc (Subject to clearance of CCI).	0.00
97	Up-gradation of Arunachal House and Arunachal Bhawan.	0.00
98	C/o Guest House at Guwahati.	0.00
99	C/o Arunachal Bhawan in New Delhi.	0.00
100	C/o Arunachal Haat at Itanagar (Subject to clearance of CCI).	0.00
101	3. Construction RCC Double Unit Type-II & III quarters at Itanagar.	1.00
102	4. Construction RCC Double Unit Type-II & III quarters at Naharlagun.	1.00
103	Construction of New APPSC building.	0.00
104	Up-gradation of ATI Buildings (Sh:- Hostel Block)	0.00
105	Itanagar-Jote Sangdupota Road.	0.00
106	C/o road from BRTF road to Circle HQ office Maro (1.3km).	62.50
107	C/o Play ground Cum Community ground and land protection work at Dasi Village under PWD Daporijo Division.	30.00
108	C/o District Secretariat Buildings at Daporijo.	317.50
109	C/o District Secretariat Buildings at Ziro.	300.00
110	C/o Play Ground for Govt. Middle School at Saddle under Ziro Division.	20.00
111	C/o Protection wall at Tagyo Sigang-II, Ziro-I.	0.00
112	Infrastructure development of newly upgraded SDO HQ at Dollungmukh.	0.00
113	C/o Steel Arch Bridge over Kurung river on road from Sangram to Parsi-Parlo in Kurung Kumey District.	0.00
114	C/o Road from Muri Mugli to Dakpe village.	0.00
115	Construction of Convention hall at Nacho.	0.00
116	Improvement of District Headquarters Township roads at Koloriang:	0.00
117	Improvement of District Headquarters Township roads at Ziro:	0.00
118	Improvement of District Headquarters Township roads at Daporijo:	0.00
119	Improvement of District Headquarters Township roads at Raga:	0.00
120	Improvement of road from NH-13 to Divisional Commissioner (West) Office, Yachuli, Lower Subansiri District.	0.00
121	C/o Palin-Koloriang road to Jamin Distt HQ of Kra-Daadi.	0.00
122	Improvement of Road from Palin to Pania.	1.00
123	Improvement of NH-13 to ADC Dumporijo via Digbak road.	1.00
124	Improvement of road from BRTF road to ADC HQ Kodak.	1.00
125	Improvement of BRO Nacho-Limeking road to Nacho SDO HQ road.	1.00
126	C/o Tamen Dollungmukh road.	0.00
127	Re-construction of steel truss bridge over Signin river at Daporijo (span-60.0m).	1.00



Sl. No.	Head of Development/ Account	(Rs. in lakh) Revised Estimate 2020-21
1	2	3
128	C/o District Secretariat at Raga in Kamle District (Sh:- One Block of 3200.00Sqm)(Phase-I).	0.00
129	C/o District Secretariat at Jamin in Kra Daadi District (Sh:- One Block of 3200.00Sqm)(Phase-I).	0.00
130	Augmentation and retrofitting of old existing DC office at Koloriang in Kurung Kumey District (Phase-I).	0.00
131	Building infrastructure for PWD Yachuli Circle.	1.00
132	Additional micropiling at Siluk Korong for protection of Ngopok Silluk road & NH-13 under Pasighat Division.	1.00
133	Improvement of road from Mebo HS School to NH-13 near Mebo graveyard.	1.00
134	C/o approach road to Lhoba resort at Pasighat.	1.00
135	Replacement of SPT School building at Govt. HS School Mebo in East Siang district with steel composite structure as pilot project.	1.00
136	C/o boundary wall for Silluk school in East Siang district.	1.00
137	Construction of Convention Hall at-Pasighat(500 capacity).	5.00
138	C/o Road from Ranaghat NH-513 to Abor Country Resort Area (2.50 km)	0.00
139	Construction of Cement Concrete pavement road at Yingkiong Township in Upper Siang District.	0.00
140	Gap funding for establishment of VKV Ramsing.	0.00
141	C/o CC Pavement road at Aalo.	0.00
142	Shifting of Zonal offices ii) C/o New Zonal office for Chief Engineer(CZ-B), Pasighat	0.00
143	Improvement of District Headquarters Township roads at Aalo:	0.00
144	Improvement of District Headquarters Township roads at Boleng:	1.00
145	Improvement of District Headquarters Township roads at Yingkiong:	0.00
146	Improvement of District Headquarters Township roads at Pasighat:	0.00
147	Improvement of District Headquarters Township roads at Basar:	0.00
148	Improvement of Bam to New Basar District HQ road.	0.00
149	C/o road from BRTF Road to Tato District HQ.	1.00
150	Improvement of NH-52 to Nari ADC office road.	0.00
151	Improvement of Wak to Yomcha Road.	2.00
152	Improvement of Boleng-Rumgong Road.	2.00
153	Re-construction of steel bailey bridge over Serum river at Mebo-Dholla road(span-30.0m).	1.00
154	Providing of 2Nos superstructure components in already constructed abutment in Gensi to Siberite road (span-45.0m & 15.0m).	1.00
155	C/o District Secretariat at Basar in Leparada District (Sh:- One Block of 3200.00Sqm)(Phase-I).	0.00
156	C/o District Secretariat at Tato in Shi Yomi District (Sh:- One Block of 3200.00Sqm)(Phase-I).	0.00
157	C/o District Secretariat at Boleng in Siang District (Sh:- One Block of 3200.00Sqm)(Phase-I).	0.00
158	Augmentation and retrofitting of old existing DC office at Aalo in West Siang District (Phase-I).	0.00
159	C/o District Secretariat at Yingkiong.	0.00
160	Construction of District Secretariat at Pasighat.	0.00
161	Special repair and maintenance of roads and bridges including restoration of flood damages under CZ-B, PWD.	120.00
162	Maintenance of IT asset under CZ-B, PWD.	20.00
163	Special repair and maintenance of WYL road under CZ-B, PWD.	75.00
164	Special repair and maintenance of road to MMR under CZ-B, PWD.	50.00
165	Repair and maintenance of Non-residential buildings under CZ-B, PWD.	200.00
166	Extension & maintenance of CZ-B PWD Office at Pasighat.	30.00
167	Repair and maintenance of Residential buildings under CZ-B, PWD.	200.00
168	C/o Road from Soha village to Soha CO HQ in lieu of C/o road rom Old Doidam junction point to Soha.	1.00
169	C/o boys hostel at RKM Deomali.	1.00
170	C/o District Secretariat Buildings at Tezu.	30.00
171	C/o District Secretariat Buildings at Changlang.	100.00
172	Improvement of District Headquarters Township roads at Roing:	1.00
173	Improvement of NH-215 to Bordumsa road.	1.00
174	Improvement of District Headquarters Township roads at Khonsa:	100.00
175	Building infrastructure for PWD Khonsa Circle.	1.00
176	Widening and improvement of road from Khonsa to Khasa.	0.00



(Rs. in lakh)

Sl. No.	Head of Development/ Account	Revised Estimate 2020-21
1	2	3
177	Special repair and maintenance of roads and bridges including restoration of flood damages under EZ, PWD.	520.00
178	Maintenance of IT asset under EZ, PWD.	20.00
179	Membership fees for IRC under CE(EZ), PWD.	2.60
180	Membership fees for IABSE under CE(EZ), PWD.	1.18
181	Repair and maintenance of Non-residential buildings under EZ, PWD.	160.00
182	Repair and maintenance of Residential buildings under EZ, PWD.	120.00
183	Repair and maintenance of AE PWD Qtr near Circuit house at Longding(Sh:-Protection work).	10.00
184	C/o Meditation Centre at Tengapani under Namsai district in lieu of Construction of Meditation Centre under Namsai and Changlang Districts.	0.00
185	External infrastructure development Parshuram Kund	0.00
186	Improvement and maintenance of road and building at Parshuram Kund in lieu of External infrastructure development Parshuram Kund.	0.00
187	C/o RCC bridge over Nakhoi Nallah at Namsai.	0.00
188	Construction of Car Parking at Changlang.	0.00
189	C/o Approach road to Border Haats in Pangsau Pass.	50.00
190	Foreclosure of NLCP Projects clearing outstanding liability;ii) Gap funding for construction of Indoor Multi Sports Complex at Namsai.	246.00
191	C/o road from 14.00km of Changlang-Khimiyang road to Thamiyang-Datkan.	50.00
192	Improvement of District Headquarters Township roads at Anini:	0.00
193	Improvement of District Headquarters Township roads at Hawaii:	0.00
194	Improvement of District Headquarters Township roads at Tezu:	0.00
195	Improvement of District Headquarters Township roads at Namsai:	0.00
196	Improvement of District Headquarters Township roads at Changlang:	0.00
197	Improvement of District Headquarters Township roads at Longding:	0.00
198	Improvement of Bomjir to Paglam road.	0.00
199	Improvement of Namchik - Miao road.	0.00
200	Augmentation and retrofitting of old existing DC office at Anini in Dibang Valley District (Phase-I).	0.00
201	Augmentation and retrofitting of old existing DC office at Hawaii in Anjaw District (Phase-I).	0.00
202	Augmentation and retrofitting of old existing DC office at Longding in Longding District (Phase-I).	0.00
203	Construction RCC Double Unit Type-II & III quarters at Namsai.	0.00
204	Construction of Meditation Centre under Namsai District.	0.00
205	Construction of Meditation Centre under Changlang District.	0.00
206	De-launching & Re-construction of Bailey Suspension Bridge (400 ft) over river Kamla at Tamen	137.76
207	Maintenance of IT asset under SIDP, PWD.	10.00
208	Maintenance of IT asset under CSQ, PWD.	10.00
209	Maintenance of IT asset under Trg & Vigilance, PWD.	10.00
210	Maintenance of IT asset under HW, PWD.	10.00
211	Maintenance of IT asset under SE(Coordination), PWD.	10.00
212	Maintenance of IT asset under Senior Architect, PWD.	10.00
213	Printing & Publication of APSR 2020.	10.00
214	Fees for engagement of apprentice in PWD under CE(Trg & Vigilance).	18.45
215	Preparation and Publishing of Annual Report 2019-20 of PWD.	10.00
216	Preparation and Publishing of Budget Estimate Booklet 2020-21 of PWD.	5.00
217	Payment of accident claim caused by Govt. Vehicle No.AR.01B/6466(Tata Sumo) of EE, CD-A, PWD as per judgement of Motor Accident Claim Tribunal Sonitpur District, Tezpur, Assam on 16/10/2015.	5.00
218	Restoration of damaged R/wall due to landslide at Bene bridge under Aalo Division.	30.00
219	Restoration of flood damage of Ngupok Silluk road by Silluk korong and Kadang korong.	15.00
220	Ancillary works of Nirman Bhawan, Itanagar	40.00
221	Special repair and maintenance of Nirman Bhawan(Sh:- Painting, Installation and operationalization of Design Mix Concrete Laboratory).	20.00
222	Renewal fees for design software under SIDP, PWD.	5.00
223	Repair and maintenance of Govt. Qtr. Ty-V-1 at Niti Vihar, Itanagar.	20.00
224	Repair and maintenance of Govt. Qtr. No.168, Ty-III, P-Sector, Itanagar.	2.00
225	Repair and maintenance of Govt. Qtr. No.165, Ty-III, P-Sector, Itanagar.	2.00
226	Repair and maintenance of Govt. Qtr. No.571, Ty-II, D-Sector, Naharlagun.	2.00
227	Repair and maintenance of Govt. Qtr. No.69, Ty-II, H-Sector, Itanagar.	2.00




Sl. No.	Head of Development/ Account	(Rs. in lakh) Revised Estimate 2020-21
1	2	3
228	Repair and maintenance of Govt. Qtr. under Naharlagun Division.	12.00
229	Repair & maintenance of back side Bungalow No.12(Sh: Protection work).	10.00
230	Repair and maintenance of Govt. Qtr No. T-V-12, Vivek Vihar, Itanagar.	15.00
231	C/o strom water drain & RCC retaining wall at C Sector, Itanagar	30.00
232	Construction of Arunachal Bhawan at Mohanbari (SH-Addition & alternation and landscaping) i) Earth filling ii) Providing and fixing AC- 2 Nos at dining hall & Modular kitchen iii) Wooden wall at conference hall iv) Modification of wash basin area in dining hall with granite slab v) Landscaping, marble polishing etc.	20.00
233	C/o Road from Muri Mugli to Dakpe Village	100.00
234	C/o Steel Arch Bridge over river Kurung on road from Sangram to Parsi-Parlo, Kurung Kumey Dist	100.00
235	Clearance of payment against the work done at Raj Bhawan, Itanagar during 2019-20 (September 2019 to March 2020)	95.63
236	C/o Circuit House at Anini	100.00
237	C/o approach road from Hali road to Upper Yomdo colony Dumporijo (0.800 km) (SH:WBM, CC drain, BT & S/cul.)	100.00
238	Clearance of pending liabilities for "Tamen Dollungmukh Road"	100.00
239	C/o Residential building for HCM at Niti Vihar, Itanagar	200.00
240	C/o culture centre at Chilipam under Rupa Circle, West Kameng district	100.00
241	Furnishing of cnenference room, court room, video conference room and library etc of the newly constructed APIC building	40.00
242	Restoration of Upper Vihar approach road at chainage 0.15 km from DNGC road	25.00
243	Maintenance of various residential and non residential building at Khenewa	50.00
244	Construction of Helipad at Khenewa	100.00
245	C/o RCC retaining wall for protection of newly under construction HCM bungalow at Niti Vihar, Itanagar	80.00
246	Re-Construction of Bailey Bridge over Sirin Nallah on Yingkiong-Gette Pugging Road	125.00
247	C/o Daily Market Shed at Tirbin	50.00
248	Infrastructure Development of Heritage park at Yokmuzor, West Kameng District	150.00
249	Restoration of flood damage work near Sisiri bridge	10.00
250	C/o additional work against the project "Steel Suspension bridge over river Pare (75.00 mtr span) at Balapu to connect PMGSY road under RIDF-XXI"	126.88
251	C/o retaining wall at NES, Secretraiat, Richi-Jullang	10.00
252	Heritage village at Hoj	10.00
253	Construction of dressing room, bathroom and minor maintenance of Ty-V qtr at officers colony, APPBn, chimpu	5.00
254	Allotment of fund for clearance of against the work done at Rajbhawan, Itanagar during 2020-21 (March-December 2020) i. Bitumen coating/ Bitumen carpet/ Kajaria tiles over terrace of Darbar Hall. (SH: water proofing treatment i/c concrete covering & Antiskid vitrified tiles) ii. C/o water fall near gate No. 3 at Rajbhawan compound near gate. 3 (SH: mechanisez water fall, stream & pound) iii. C/o RR Masonry wal, RCC culvert concrete pavement and earth filling at Rajbhawan Marg in between gate No 1 & 2 (Restoration of rain damage) iv. C/o RCC retaining wall to prevent unsable landslide portion of road leading towards Rajbhawan from P-sector road, Itanagar (SH: RR/RCC wall, CC pavement & CC drain etc.)	48.00 46.50 25.00 115.00
255	C/o retaining-cum-boundary wall at Minister ungalow No.7 at Niti Vihar	50.00
256	C/o protection wall and boundary wall at VKV Dollungmukh Girl Hostel under Kamle District	50.00
257	Maintenance of Govt. Hr Secondary School Raga under Kamle District	50.00
258	Maintenance of Qtr No.9, Type-V, Vivek Vihar, Itanagar	15.00
259	C/o FSB over river Lohit to connect Manchal under Anjaw District (SH:- 190 m) (SH: - Tower, Anchor, Blocks & Steel Decking) (Estimated Cost: Rs. 162.00 lakh)	50.00
260	Construction of Recreational Centre at Lower Ground Floor of Block No.4 at Civil Secretariat, Itanagar, A.P.(SH: Creche, Gym and Canteen).	60.00
261	Providing and Fixing of Advertisement, Scrolling flex and panel around Civil Secretariat, Itanagar, Arunachal Pradesh and cancellation of work order thereof.	39.66



(Rs. in lakh)

Sl. No.	Head of Development/ Account	Revised Estimate 2020-21
1	2	3
262	Supply, Installation Testing and Commissioning of Bubbler Stream Jet Fountain and Volcano Jet Fountain with LED Light at Japanese ZEN garden, civil Secretariat Complex, Itanagar.	38.94
263	Emergency repair work of T-V Qtr No. 2 at Officer colony, APPBn Complex, Chimpu	9.85
264	Reconstruction of Kumei Bridge at Tali on Yangte Tali Road	1363.66
265	Furnishing of the Court Room in the newly constructed APIC building	20.00
266	Gap fund (Revised Estimate of Rs. 867.18 lakh - original estimate of Rs. 501.55 lakh approved by NESIDS) for implementation of the project "Establishment of VKV at Changlang"	365.63
267	Construction of Permanent Boundary Wall around the newly acquired plot of land area at Jugipara village under Azara Revenue Circle near LGBI Airport, Guwahati	5.00
268	Maintenance of Assets	1120.00
269	CCI	
	i. Repair, Renovation and Porch for State Election Commission, Office, Itanagar.	30.00
	ii. C/o Boundary Wall and Gate around R.K. Mission School at Narottam Nagar	120.00
	Total (I)	15493.32
II	SIDF	
	SIDF 2017-18	
1	Double laning of road from Lower Campus to Upper campus of JN College Pasighat in East Siang district (3 Km)	133.27
2	C/o RCC bridge over Chithing river in between Khanu - Votnu (Span- 30 meters)	50.00
3	C/o of road from Nafra-Bomdila main road to old villages Jeri Gaon under Nafra circle	10.80
4	C/o approach road from PWD road to Gori village near Kargo Basar School, Basar	1.21
5	C/o RCC bridge over ite river over Patum to Rumgong PWD road	100.00
6	C/o RCC bridge over Lumbung river at Patum to Rumgong PWD road	25.00
7	C/o stage-II Road from kitpi (Phase-II) to Gongkhar Bridge Point.	37.49
8	C/o Steel Bridge at Tutnyu Nonga Road over Baraf River (PH-I)	51.41
9	C/O Steel Bailey bridge over river Mora Tangui at Kung Seng vill. Under Chowkham (35 M)	153.45
10	C/O road at Yagrung CO Office, Pasighat	199.71
11	C/O approach road to RKM School, Lumding	5.90
12	C/O road from Pachali to Karbo colony, Dariya Hill, Itanagar (2.5 KM)	13.95
	Public Works	
13	Infrastructure development of various assets under Yinkiong PWD Division	34.00
14	C/O Circuit House at Tuting	48.06
15	C/O new Hr. Sec. School building at Daporijo	395.00
16	C/o Double storied school Building at Lower Miao	24.73
17	C/o community building hall at Detak, Lumpo, New Telam and Loglu	10.09
18	C/O double storied RCC girls hostel building for KGBV, Bameng (Ph-I)	30.46
19	C/O Multi Purpose building at Bameng	12.42
20	C/o RCC double storied building for CO residence at Khenewa	30.00
21	Construction of Community Study Centre at Sarung village	20.00
22	C/o Protection wall of Bachelors barrack at Hydro Power Departments colony at New Bomdila	0.00
23	C/o main hospital building at CHC Kakoi	32.39
24	C/o main hospital building at CHC Balijan	160.00
25	C/o OPD block & M.O quarter at CHC Kamba	36.83
26	C/o conference Hall cum fitness centre at Longding	46.73
27	C/o Circuit House at Longding- Phase II	2.74
28	Improvement of Grengkhar hot spring	20.00
29	C/O sitting gallery at General Parade ground Tawang	30.92
30	Renovation of library (Parkhang) at Tawang Monastery	109.96
31	Infrastructure development for C.O Hq. Longo.	11.21
32	C/o Police Station at Borduria C.O. Hq.	12.93
33	C/o infrastructure Development at Pakpu-Maling M.E School, under Payeng Circle.	178.00
34	Renovation of general playground at Hayuliang (Hawai)	60.02
35	C/o Infrastructure Development at General Ground, Kharsang in Changlang District	41.95
36	C/O boundary wall around Govt. Hr. Sec. School, Tawang	37.33
37	C/o Kirung RCC Bridge near Katan	50.00
38	C/o Double storied building for indoor and outdoor at PHC Medical Yatdam.	3.74
39	C/O link road from BRTF road to Doi Lingdi village	70.00
	Total (SIDF 2017-18)	2291.70



Sl. No.	Head of Development/ Account	(Rs. in lakh) Revised Estimate 2020-21
1	2	3
	SIDF (State Importance, 2018-19)	
40	C/o permanent bridge across river Pachin near Central Jail (to be renamed as Tarh Peeju) including approach road (Span 130 m)	100.00
41	C/o boundary wall RCC retaining wall, gate & solar fencing at A.P. Civil Secretariat, Itanagar	276.00
42	District Secretariat, Tawang (including addl allocation of Rs. 498.00 lakhs)	65.00
43	C/o boundary wall for newly allotted plots at Dheerpur and Dwarka in New Delhi	0.00
44	C/o Residential building for HCM at Niti Vihar, Itanagar	81.19
45	C/o Boundary wall and gate around R.K. Mission School at Narottamnagar	30.00
46	C/o Gym and Officers Club in Banquet Hall	254.51
47	C/o administrative block at Indira Gandhi Govt. College at Tezu	300.00
48	C/o double lane road to the college campus and development in internal roads	200.00
	Total SIDF (State Importance, 2018-19)	1306.70
	SIDF (2018-19)	
49	C/o Agriculture godown at Kalaktang	6.00
50	C/o Agriculture Market shed at Noi-Chinam in Lathao circle	30.00
51	C/o Veterinary sub centre at Chello under Chambang circle	17.00
52	C/o New Helipad at Chayangtajo	100.00
53	Upgradation of Helipad at Nyapin, Sangram and Nyobia @ Rs. 50.00 lakh	100.00
54	C/o Civil Helipad and approach road at Ngissa village (Ph-I)	9.00
55	C/o Helipad at Sibe village	9.00
56	C/o Welcome gate-1 no with iron rearing at new Helipad, Anini.(SH:-R/Wall -50 mar, boundary fencing-150mtr and CC drain-200 mar.)	76.55
57	C/o indigenous faith and culture hall at Palin under Kra Daadi	30.00
58	Lungte festival ground at Sarli	34.00
59	C/o Nyeder Namlo Donyi Polo building at Raga Lower Subansiri	17.00
60	C/o Bachelor Barrack at Seijosa Police Station.	9.00
61	C/o RCC Police Barrack at Pongchau HQs	7.50
62	C/o residential building for Superintendent of Police at Tawang, AP	20.00
63	C/O 1 block each of G+2 double unit Ty-II Qtr and Ty-III qtr for Transport Deptt. at Tawang	150.00
64	Transit lodge for tourist at Sirku Tato	50.00
65	C/o chain link fencing at Kabiwa Tourist complex	22.00
66	C/o Anganwadi centre with boundary wall and approach road to Aropo village.(SH:- FC-50 mtr and Kacha drain-50 mtr)	16.53
67	Refurbishment of Jamba Lhagang cultural centre	120.00
68	C/o Cultural Centre at Mandralling	18.65
69	C/o Gyangkhar Cultural Centre 2nd Phase	28.03
70	C/o Cultural Centre at Lhargang	0.00
71	C/o Community Hall at Nakhu village.	20.00
72	C/o Community hall at Chankyu & Saliwa Yangfo.	100.00
73	C/o Bodi traditional community hall at Tarukland Lankhia Agri. field Nari camp.	40.00
74	C/o Community hall at Sanglawa Bagang, Chayangtajo	50.00
75	C/o Community Hall at Kakoi	50.00
76	C/o Community Hall at Langchung Village	30.00
77	Construction of RCC Community Hall (Dere) at Upper Colony, Aalo (Phase-II)	30.00
78	C/o Community Hall at Lipo	9.10
79	C/o Community hall at Karle	25.00
80	C/o Ramo Cultural centre at Lipusi	50.00
81	C/o Community Hall at Pene	50.00
82	C/o Mini Multi-Community centre at Remang village, under Monigong.	30.00
83	C/o Culture Hall at Irgo	25.00
84	C/o Community hall at Singbu	30.00
85	C/o community hall at PHED / PWD colony at Monigong	20.00
86	C/o community hall at Yapik	30.00
87	C/o Community Hall at Yingking Gidum Dere	21.73
88	C/o Community cultural centre with Boundary wall and toilet at Bara Kundun	54.33
89	C/o Community hall at Manchal	45.00
90	C/o Community Hall at Mahadevpur	50.00
91	C/o community hall at Beyong village, Bameng	15.00
92	C/o community hall at Cheda village	15.00
93	C/o community hall at Parang under Sagalee district Papumpare	15.00
94	C/o community hall at Rachi village under Leporiang circle	16.50



(Rs. in lakh)

Sl. No.	Head of Development/ Account	Revised Estimate 2020-21
1	2	3
95	C/o community hall at Rakso village under Palin circle, Kra Dadi District	17.00
96	C/o community hall at Yangte village under Gangte circle, Kra Dadi District	17.00
97	C/o community hall at Guchi village	13.00
98	C/o community hall at Chula village under Damin circle	17.00
99	C/o community hall at Duke Pajak	17.00
100	C/o community hall at Katcha village under Taksing Circle	6.00
101	C/o community hall at Mara Taliha	14.00
102	C/o community hall at Sodrik under Raga circle	6.00
103	C/o community hall at Lily Dong village	19.00
104	C/o community hall at Laigi village under Baririjo Circle	6.00
105	C/o community hall at Paka village under Dumporijo circle	17.00
106	C/o community hall at Aker Yongam village	20.00
107	C/o community hall at Gangkak village	20.00
108	C/o community Dere at Silli Ete village, Likabali Circle, Lower Siang District	19.00
109	C/o Bango Dere Phase-II at Kangku	19.50
110	C/o community hall at Kuntor village	6.00
111	C/o community dere at Champakchojo	6.00
112	C/o community hall at Dogi Nalo	86.01
113	C/o Nyishi Archive-cum-community hall at Itanagar (Ph-I) under PWD CD-B	95.00
114	C/o cultural centre at Chumi Gyatse (holy waterfall)	10.50
115	C/o community hall at GMS, Papu Nallah	15.00
116	C/o Community Hall at Habia	15.00
117	Restoration of cultural centre at Singbir	6.54
118	C/o Dere at Sipu colony Double storey RCC	30.00
119	C/o boundary wall around Pema Mani Culture Centre Yingkiong	0.25
120	C/o Kebang Garh at Gite-Ripa circle	17.00
121	C/o Protection Wall at Govt. LP School, Meg Dong	17.00
122	C/o Compound Wall around Green Hill School, Raga	15.00
123	C/o Boundary wall around Govt. Middle school at Khazalang village(Ph-I)	6.00
124	C/o Boundary wall around Govt. Pry school at Upper Dzong.	28.40
125	C/o Boundary wall around Govt. Middle school at Janashing village	13.00
126	C/o Boundary wall around Govt. Middle school at Rurang	14.60
127	C/o Boundary wall around Govt. Pry school at Khoina village.	13.00
128	C/o Boundary wall around Govt. Pry school at Nachiban	13.00
129	C/o B/Barrack 2 units for Teachers at Govt. Pry. School Lapusa	13.00
130	C/o RCC Retaining wall and parking Place at football stadium GHSS Lumla	60.00
131	C/o teacher's Quarter. Additional class rooms at Sakrin, Phrizine.	23.00
132	C/o Teacher's 2 units at Sakrin	13.84
133	C/o Additional Class rooms at Subu	9.20
134	C/o Additional Class rooms at Palatari	6.00
135	C/o Playground at Bodi Primary School, Sawa	20.00
136	C/o Boundary wall at Dipu Lamgu Middle School.	38.00
137	Land Development with retaining wall for school play ground at Kakukao village.	56.00
138	C/o compound wall around Teacher's quarter of Govt. Primary School, Patte Cheda village.	20.00
139	Land Development and C/o Teacher's Quarter at Mangkiya village.	20.00
140	C/o RCC Class room and School Building at Govt. Middle School, Lekhi.	112.00
141	C/o G+3 RCC Building and Class room at Govt. Higher Secondary School, Ganga Village.	140.00
142	C/o School Building at Tabio Primary School	9.00
143	C/o Bachelor Barrack for Teaching Staff at Primary School, Bagbi	17.00
144	Extension of Class room at Govt. Secondary School, Menga	17.00
145	C/o Class room at Govt Upper Primary school at Paktung	17.00
146	Extension of Class room at Govt. Primary school, Nogi	17.00
147	C/o Class room at Primary school at Pillung Malling	26.00
148	C/o Class room at VKV Raga	34.00
149	C/o School building at Rididi village	17.00
150	C/o Teacher Qtr at Hone village, against govt, Pry, School Paum.	20.00
151	C/o Teacher qtrs at Primary School, Paum.	7.51
152	C/o net fencing with iron post at Govt. Pry. School, Hemi village Monigong Circle	30.00
153	C/o assembly shed at Nari Hr. Sec. School	20.00
154	C/o CC wall at Govt. Boys and Girls security wall at Koyu	20.00
155	C/o Assembly shed at Govt. Hr. Sec. School Koyu	20.00



Sl. No.	Head of Development/ Account	(Rs. in lakh) Revised Estimate 2020-21
1	2	3
156	C/o Class room (two) at residential school Koyu circle	
157	C/o Boys toilet at Govt. Hr. Sec. School Koyu	20.00
158	C/o Principal office Building at Govt. Hr. Sec. School Sille	20.00
159	C/o Fencing/boundary wall for Govt Primary School at Angolin, Under Etalin circle (SH:- security fencing-300 mtr)	23.20 16.53
160	C/o boundary wall for Govt Primary School at Etabe (SH:- Security fencing-200 mtr)	
161	C/o 3 unit class rooms for Yatong school	14.80
162	C/o boundary wall for KGBV School Kangten Tawang	20.00
163	C/o 10 unit Bachelor Barrack at Govt. Higher Secondary School, Rumgong	30.00
164	C/o Girls hostel at Govt. Middle School, Sawa	100.00
165	Infrastructure development at R.K.Mission school Lomdung village	20.00
166	C/o Football ground at Govt. Primary school Tani Happa Pichola under Banderdewa circle	9.00 15.00
167	C/o school assembly shed at Govt. Secondary School Sakiang Sagalee	
168	C/o RCC protection wall at Govt. Primary school Peil Joram	6.00
169	C/o Boundary wall & laboratory class room against Love Shore Public School	13.00
170	C/o Boundary wall at Higher Secondary School Ziro	6.00
171	C/o football ground at Govt. Primary School Hachi	17.50
172	C/o Teacher quarter at KGBV Siyum	17.00
173	C/o girls toilet room at Govt. Secondary School Taliah	17.00
174	C/o boundary wall at Govt. Higher Secondary School Daporijo	17.00
175	C/o Play ground at Govt. Middle School Yada Raga	17.00
176	C/o Teachers quarter at Masi Middle School	6.03
177	Construction of auditorium at Govt. Sec School Kombo (Phase-I)	20.00
178	Upgradation of infrastructure at DIET Dirang complex (Sh:- upgradation of security fencing and buildings)	20.00 32.00
179	C/o RCC double storied Boys Hostel building for VKV Kuporijo, Upper Subansiri District.	
180	C/o Class room at Govt. Secondary school, Taliha	100.00
181	C/O Multipurpose hall at Calvary English School, Moinhappa	43.00
182	C/O Staff qtr, Library & Museum at Lhabau School, Birpur	75.00
183	C/o Boundary wall at Govt. H S School at Anini in D/Valley	170.00
184	C/o chain link fencing at Govt. Secondary School, Lumdung	78.65
185	C/o school fencing, boundary fencing and teacher qtr. at Richukrong	10.50
186	C/o activity centre at the Holy Cross Hr. Sec. School, Nyokum Lapang, Itanagar	15.00
187	C/o Permanent fencing around school complex at Secondary school Kiyit	9.00
188	C/o Foot Ball Ground at Govt. Sec. School, Restaring under Taraklangdi Circle	15.90
189	C/o Teacher quarter at Govt. ME School Gimba under PWD Deptt.	34.00
190	C/o Foot Ball ground at Techipu IV School under Gangte Circle	26.01
191	C/o community hall and teacher qtr. with boundary fencing at Govt. Primary School, Champing	26.00 15.00
192	C/o Compound wall in and around UPS school Rayang	
193	C/o compound wall in and around Govt. Primary school Sika Tode	7.50
194	C/o Cultural Mini Auditorium at Abo Tani Vidya Niketan Secondary School at Pachin Naharlagun	7.50 79.49
195	C/o boundary wall, R/wall and staff quarter for Abotani Vidya Niketan School at Ziro, Lower Subansiri	
196	C/o Stadium gallery & Rostrum at Rajiv Gandhi University.	130.00
197	C/o boundary wall around the Donyi Polo Govt College Kami West Siang district	300.00
198	Construction of the professional courses block at SCCZ	20.00
199	C/o Play Ground at Dakpe Village (Game)	215.01
200	C/o Play Ground at Don Village	22.00
201	C/o Community Play Ground at Bopi Laa	26.00
202	C/o Mini Stadium & Gallery for play ground of Govt. Middle school at Jerigoan.	34.00
203	C/o Play Ground for Govt Middle School at Saddle	21.00
204	C/o Play ground at Nilling village	6.00
205	Extension of Play Ground at Dugi	86.00
206	C/o Play Ground at Kemliko Village	17.00
207	C/o Playground at Rupin near SCP School at Kamba	6.00
208	Infrastructure at Badminton court at Ruyi under Kamba Circle	130.00
209	C/o Playground at Damda Debuk.	40.00
210	C/o Volley ball Ground at Lungte	20.00
211	C/o playground at Yorkodom	30.00
212	C/o Indoor Stadium at Mahadevpur	20.00 60.00



(Rs. in lakh)

Sl. No.	Head of Development/ Account	Revised Estimate 2020-21
1	2	3
213	C/o Stadium at Old Lainwang Village under Bari-Basip Circle (PH-III)	33.00
214	C/o Playground at Dhulluyang	20.00
215	C/o Playground at Singdak village	17.00
216	Extension of badminton court at Bhalukpong	24.14
217	C/o Community Play Ground at Duilingdi village under Nacho CD Block	43.00
218	C/o archery ground with complete infrastructure at Tawang	0.00
219	C/o CHC building at Lumla (Ph-II)	60.00
220	C/o Bachelor Barrack (3 Units) & Public Toilet at CHC Nafra	30.00
221	C/o Boundary wall CHC at Yangfo Chayang Tajo.	75.00
222	C/o Type-II Quarter - 2 nos. for Medical Staffs at Rilo	12.00
223	C/o Hospital Building at Primary Health Centre, Poma	20.00
224	C/o Hospital Building at Health Sub Centre Lichi, Kimin	15.00
225	C/o Hospital Building at Health Sub Centre Hawa Camp, Kimin	15.00
226	C/o Hospital Building at Primary Health Centre at Hollongi	20.00
227	C/o Hospital Building at Health Sub Centre at Sonojuli	20.00
228	C/o Hospital Building at Health Sub Centre at Denka/ Bogoli	15.00
229	C/o Hospital Building at Health Sub Centre at Tani Happa	15.00
230	C/o DMO Office at Likabali	30.00
231	C/o B/Wall of PHC Ethalin	48.20
232	C/o Sub-Centre Building at Restaring under Taraklangdi Circle	26.00
233	C/o Road from BRTF Road to Aya Pot Rijo	17.00
234	C/o Road From BRTF Road to Milli (Phase-II)	20.02
235	C/o Road From BRTF Road, Dokum to Haba Kabak	26.00
236	Land Development at Muri-Mugli	26.00
237	C/o Widening of Road From Saddle to Sodrik	15.00
238	Soiling From Yada to VKV School (Phase-I)	12.00
239	Soiling From Tumporijo to Kamporijo	6.00
240	C/o road from BRTF road to Gasapuri under Puchi Geko Township	26.00
241	C/o road From Kochputu Junction to Rukoro	34.00
242	C/o road from Buwasimla School Gate to Pega village	13.00
243	Soiling from Bam to Yukar	33.00
244	C/o General Field at Mite	43.00
245	C/o Retaining wall, CC Pavement parking place and CC steps at GURU PADMA SAMBHAVE Lumpu, Zemithang	30.00
246	Development of General Ground with audience Gallery and rostrum building at Dudunghar Circle HQ	30.00
247	Development of General Ground with audience Gallery and rostrum building at Zemithang Circle HQ	30.00
248	C/o Residential accommodation T-II 4 nos RCC double stories for CO staff at Zemithang	90.00
249	Providing CGI sheet roofing with Tubuler Truss on audience gallery Lumla	90.00
250	C/o Storm water Drain under Lumla sub Division	99.02
251	C/o raised RCC parking platform at Dolma Lhakhang Cultural Centre	97.57
252	C/o CC Step and Drainage at Ketchenga and craft centre	43.38
253	Approach Road at Shyo village	39.26
254	C/o Guest House at Brahmdachhung Ani Gompa	35.00
255	C/o Guest House at Sangelling, Teli	19.96
256	C/o approach Road to Tsaikhar Village from PMGSY road	11.38
257	C/o drainage and CC Step within Yusum, Gomkang Seru and Muchut	58.44
258	C/o CC Step and Drainage at Surbi and Teli Village	10.70
259	C/o protection Wall and Drainage at Urgelling and Lebrang village	16.90
260	C/o drainage and CC Step from Kyableng to Changteng village	30.00
261	C/o Guest House at Namet Village	19.87
262	C/o CC Step within Bomdir, Langputse and Woikher	7.80
263	C/o Kitchen Shed & Toilet at Multipurpose Hall, Kitpi and Bomdir	49.97
264	C/o CC Steps and Drainage within Kharseneng Village	82.09
265	C/o Drainage and Protection Wall at Famla	112.94
266	C/o Drainage and CC steps at Khirmu Toth - Melth & Kitpi Pechenga	64.97
267	C/o approach Road at Tapowan Colony	12.34
268	C/o approach Road at Tengthing Village	15.70
269	C/O Market shed at New Market, Tawang	60.00
270	C/O drainage and cc step at Audung village	14.12
271	C/O CC drain with slab at Old Market, Tawang	0.00
272	C/O Bypass road between Timelow and Craft Centre, Tawang	40.29



(Rs. in lakh)

Sl. No.	Head of Development/ Account	Revised Estimate 2020-21
1	2	3
273	C/O Cafeteria at DK Memorial at Tawang	40.00
274	C/O protection wall at road to Bomdir	30.00
275	Infrastructure development at Jang [SH : (I) Double storey Class Rooms at Govt. ME School Dungze, & (II) Development of a Gymnasium in Indoor Stadium Jang.]	150.00
276	C/o Traditional Gate - 2 Nos at Jang Circuit House, 1 each at Bongkhar and Khet Village and 3 Nos at Lhou.	73.40
277	C/o Retaining Wall and Breast Wall for New Police Station, Jang and Protection Wall with boundary wall for Lhangatse at Yuthembu, Jang.	30.00
278	C/o Hostel Building and Community hall at Pamtse and Nyomsa learning Centre, Jang.	133.00
279	Infrastructure development at Jang Sub-Division [SH: (i) C/O Guest House at Jang for villagers of Thingbu, Mago and Luguthang. (ii) upgradation of existing rostrum at Jang general ground and (iii) upgradation of Indoor Club at Lhou.]	38.09
280	C/o Guest House, cultural centre, footpath, mini stadium at Barchi Sagor Khorng Nabdi village	80.00
281	C/o Footpath old age home and other infrastructure development at Munna Salari and Damshing village	62.00
282	C/o Guest house and C/o school building at Rahung, Darbu, Melongkhang	87.00
283	C/o Heritage route from Sela Pass to Bomdila Pass	100.00
284	C/o Road from Namthung to Cher and improvement of Dirang Zimthung road	15.00
285	C/o Road from Saper ME school to Rimpokpa Cultural Centre and C/o road from Chug bridge to Lachong	24.00
286	C/o Hydro power and Horticulture colony road at 2 Km Rupa	39.90
287	C/o Internal village road Balemu (Sh: one layer solling)	18.90
288	C/o road from Tuluhi to old Didzangania village	13.00
289	C/o Guest house at Palatari	17.98
290	C/o BRTF Road to helipad, Tenga	150.00
291	C/o Circuit House at Khuppi	31.00
292	C/o EAC Quarter and staff quarters at Buragaon	30.07
293	C/o ADC office building at Thrizino	70.00
294	C/o Residential quarter for ADC staffs at Thrizino	31.57
295	C/o Boundary wall and wire rope suspension bridge for Govt Primary School, Tuluhi	19.00
296	C/o Circuit House at Thrizino (Ph-II)	62.00
297	C/o Type-I (2 Nos) for cook and chowkidar for Palazi Circuit House	20.00
298	C/o Circuit house at Palazi(ph-II)	24.20
299	C/o approach road to Govt ME school Karangania	6.00
300	C/o Type- III (1 Nos) for JE PWD at Thrizino	10.63
301	C/o protection wall, R/wall, crate wall at Chindang ground at Khellong village.	16.00
302	C/o Boundary wall around boys hostel at Saddke	13.00
303	C/o Porter track from Dibrick to Wathung village	14.00
304	C/o CC Foot step at Dishing village	13.00
305	C/o R/wall, B/wall, widening and drainage with in Sera village at Bomdila	30.00
306	C/o R/wall near ICDS office at Bomdila	6.00
307	Strom water Drainage within Bomdila Township near Church road on the way to New Bomdila	6.00
308	C/o Entry Gate and security compound wall around Community Hall(Kameng club) at Bomdila	18.34
309	C/o Rigid pavement at new Bomdila road from chainage 0.200Km to 1.200 Km	15.00
310	C/o RRM P/Wall to protect the RR Hill Road at Bomdila	6.00
311	C/o Multipurpose building at Bameng (Phase-II)	300.00
312	C/o Road from Londa village to Piji village.	38.00
313	C/o WRSB over Kameng river at Nyirawah in between Lamnio village to Lamra village	60.00
314	C/o CC Pavement old PWD Sub-Division to last of Chandmari	15.00
315	C/o approach road from PWD main road to Tourist Lodge, fencing parking place at Nari Camp.	75.00
316	C/o Retaining wall at Ragiale near Para river at Nari Camp	30.00
317	C/o Protection wall at Nerba colony back side of SIRT Office, ESS Sector, Itanagar	75.00
318	C/O RCC retaining wall at LT Land near Kameng Batam Bebo Colony, Seppa	20.00
319	C/o approach road to Yangfo-III(Tachi village) from Yangfo Jayang Bagang PMGSY Road.	15.00
320	C/o New Circuit House at Seppa.	50.00
321	Land Development at Joyanti village.	40.00
322	C/o Protection wall at Lungne Putung near Kesa Nallah at Patiwa village.	19.00
323	C/o approach road from C/Tajo main road point to Govt. Primary School 14th Mile.	75.00
324	C/o Drainage system near community hall, Kakukao village.	19.00



(Rs. in lakh)

Sl. No.	Head of Development/ Account	Revised Estimate 2020-21
1	2	3
325	C/o retaining/protection wall at Nyari Welly Modern village, Seppa.	25.00
326	C/o culvert wall on the way to Patiwa village.	15.00
327	C/o Protection wall at Pampoli township	32.00
328	Land Development and C/o retaining wall at Mangkiya village.	22.00
329	C/o approach road from PMGSY Road point to Takarpu colony, Seppa.	38.00
330	C/o retaining wall at Mina Pahar, Seppa	19.00
331	C/o retaining wall backside of DC's office near AE, PHE Sub-Division office, Seppa.	7.50
332	C/o Compound wall at Type-IV colony, Seppa.	7.50
333	C/o Protection wall for PWD Sub-Divisional Office and Govt. Qtrs at Seijosa.	15.00
334	C/o Approach road from NH-13 to new Langpong village.	18.00
335	C/o Road from NH-13 to Dhola village (3 KM).	9.00
336	C/o Road from NH-13 to Rilloh village (1 KM).	6.00
337	C/o Improvement of link road including construction drainage from PSI Road to Darlong village	6.00
338	C/o approach Road Ribang to Tourist Home at Sede under Pizirang Circle.	15.00
339	C/o protection wall for ADC office at Seijosa	7.50
340	C/o Circuit House at Seijosa	15.00
341	Filling, Soiling & CC Pavement road (2 KM) from Borum General Ground to Railway Bridge, Borum Naharlagun.	225.00
342	C/o Storm Water Drainage at Upper Helipad, Naharlagun.	21.00
343	C/o RCC Protection Wall at Upper Helipad, Naharlagun.	21.00
344	C/o RCC Protection Wall at Down Helipad, Naharlagun.	21.00
345	C/o RCC Protection Wall near Railway Station, Borum Naharlagun.	60.00
346	C/o Bailey Bridge at Model Village, Naharlagun.	30.00
347	C/o CC Pavement road via PHE Water Tank at D-Sector, Nirjuli.	100.00
348	C/o RCC retaining Wall at Upper Kongkra Putu, Naharlagun.	75.00
349	C/o CC Road from Rajgarh Ali to Circuit House Balijan	112.00
350	C/o CC Road from TAH to Mani -I Village	22.00
351	C/o Road from PMGSY road to Lekha Village Doimukh	20.00
352	C/o Market Shed at Balijan	15.00
353	C/o Approach road from general ground Kheel to Tellang Pachang Happa	15.00
354	C/o WRSB over Pare river at De-Dolo Village	9.00
355	C/o CC Pavement at Hojuriangpa Village	9.00
356	C/o approach road at Rupung Village	9.00
357	C/o approach road (1.5Km) at Silsango Township	15.00
358	C/o approach road at Pilla-I Village	9.00
359	C/o CC pavement at Aurung Village	9.00
360	C/o road from Moya to Ambam village via Chami (15km) (Ph-I)	65.00
361	C/o road from Ambam to New Moya (Ph-I)	17.00
362	C/o road from Bello Geka to Lir Putu (Ph-I)	46.00
363	C/o road from Ambam - Nyopang Road to Taka at Bentam Village (Ph-I)	33.00
364	C/o road from Dodo Middle School via Pagapu to Tepin Happa at Dodo Village (Ph-I)	13.00
365	C/o road from Siro bridge to Suchusi village, 500 mtrs. (SH: culvert, soling & mateling)	7.50
366	C/o road from Hari Hong road to Bolya village 500 mtrs. (SH: Mateling and carpeting)	17.00
367	C/o road from Ribu to Gandhi Ali 500 mtrs. (SH: Drain and culvert)	17.00
368	C/o CC pavement at Nending Putu 100 mtrs. and C/o Community rest house at Dusu Lemba.	17.00
369	Improvement of approach road from Nending Leyu to Bulla ME School (SH:mateling & carpeting) 1 KM	26.00
370	C/o CC Drain on road & retaining wall in Hapoli Town	22.00
371	C/o CC road from Dani road Oh village to Pura Nending Putu	6.00
372	Development of Burial Ground at Papii, (SH: Retaining wall, Angle Iron Fencing and Earth Filling.	10.00
373	Development of Burial Ground and preservation of sacred Hut at Hiir Siiko under Bamin Michi (SH:C/o Boundary wall)	37.50
374	C/o CC approach road State Transport at Siibe Yaru.(SH: CC Pavement, Retaining wall and Drainage.)	15.50
375	C/o CC Footpath from Circuit House road to Secondary School via Upper Para Pabu	10.00
376	C/o CC road from Hapoli reserve line road to Assam Riffle Guest House via Para Pabu.	10.00
377	C/o CC footpath at various places within Hapoli town, 1. Parii colony, 2. Colony Behind police station Hapoli, 3. Medical colony.	6.00
378	C/o Road from Michi to Siibe (SH:Culvert, R/wall)	9.00
379	C/o approach road to Siibe village from BRTF road near Catholic church.	10.00



Sl. No.	Head of Development/ Account	(Rs. in lakh) Revised Estimate 2020-21
1	2	3
380	C/o CC approach road with in Medical colony Hapoli 500 mtrs	
381	C/o Road from Blue Pine Hotel to Quarry Line (SH: side Drain and Soiling)	12.01
382	C/o CC road at Lower Byonii (SH:R/Wall, Earth Filling and CC Pavement)	7.50
383	C/o Road from Jama Pakho BRTF road to PMGSY Lailang Tagyang. (SH: Metaling, carpeting & R/wall.)	9.03
384	C/o Road to Gano village along the Perihery of Govt. Dani Kunya Hr. Sec. School. Ziro (SH:culvert, R/wall and Drain)	18.00
385	C/o Road from PMGSY road at Rai to Songo	6.00
386	C/o Road from Pagu to Sangyata	172.00
387	C/o CO Office at Tarak Lengdi	86.00
388	C/o Quarter for CO Tarak Lengdi	47.00
389	C/o 4 unit Bachelor Barrack at Tarak Lengdi Circle	43.00
390	C/o road from PWD Lumba to KGBV Lumba	18.00
391	C/o road from main road (Chambang to Gangte PMGSY road) to Forest Beat Office at Gai-III village under Gangte Circle	47.00
392	C/o Wire Rope Suspension bridge over Ningpo Koro	17.00
393	C/o PWD Sub-division office Koloriang.	20.00
394	C/o CC footpath under Parsi Parlo Town.	46.00
395	C/o retaining wall for DC and ICDS Office, Koloriang	33.00
396	C/o approach road from PMGSY road to near power house Koloriang.	20.00
397	C/o approach road from BADP road to Govt ME School Tayang.	6.00
398	C/o Approach road from Jeram PMGSY road to Lebar village	33.00
399	C/o Suspension Bridge over Persin River at Bogba	13.00
400	C/o General Ground at Surya	9.00
401	C/o Road From CRF Road to Togumpu	6.35
402	C/o approach road to Korarijo village (Phase-I)	34.00
403	C/o approach road to Tagomrijo at Tapi village (Phase-I)	13.00
404	C/o approach road from Aka Geko to Dego-Gite village	17.00
405	C/o approach road at Shanti colony, Haji village	17.00
406	C/o CC Drainage along Hakte-Ripa road	6.00
407	C/o Retaining wall in backside of Tourist at Tabarijo	6.00
408	Improvement of road from Tachek Lipo to Rukoro	17.00
409	C/o Retaining wall at school road nallah at Baririjo	6.00
410	C/o Road from Giteripa to Beyak M.E School, Beyak	6.00
411	C/o CC Footpath at Hali village	9.00
412	C/o Approach road to M.E School, Aki Nirin	17.00
413	C/o Road from Hali road to Jhon-Muri at M Marde village(Phase-II)	6.00
414	C/o General ground at Hane village	7.50
415	C/o VIP Rostrum at Tagogi	17.00
416	C/o WRSB over river Subansiri at Horo village (Phase-II)	17.00
417	C/o WRSB over river Subansiri at Lega (Nasi) village (Phase-II)	20.00
418	C/o approach road from PMGSY road to Denri Nguki village	20.00
419	C/o iron bridge over Sikar river at Rise Village (Phase -I)	13.00
420	C/o CC step at Gadi Messi and Bopu Village	30.00
421	C/o New teacher Qtr. and development of football field at Bole village	20.00
422	C/o CC base pavement from Tego Gamlin end to Rime Village distance (2 km) (Phase -I)	20.00
423	C/O New Dere for Abo Tani Party at Liromoba	80.00
424	C/O Dare and road at proposed new Nosi village under Kamba Circle	20.00
425	C/o CC Step at Sari Liker village	80.00
426	C/o land protection (Sh: Retaining wall/ River Training/ Channelization) at Dipa village	20.00
427	C/o approach road from Primary School to Kamcham village (SH.C.C. Pavement/C.C. Drain/Culvert)	15.00
428	C/o approach road from Ngopi to new Ngopi village (SH. Formation/Culvert)	29.00
429	C/o Crematorium and Burial ground at Gensi (SH. Security fencing/retaining wall.)	28.90
430	C/o Conference Cum meeting hall at top floor of Circuit House Likabali (Sh: Conference hall and 2 bed rooms)	13.45
431	C/o approach road at Ringi village (Sh: FC, cross drainage, R/wall, soiling)	38.19
432	C/o approach road from PWD road to new Bomte village (Sh: CC pavement, cross drainage, culvert)	13.56
433	C/o Approach road from PWD road to Sibe village (Sh: CC pavement, cross drainage, culvert)	6.00
434	Infrastructure Development for Yamko School (Sh: Play ground with retaining wall)	5.84
		43.00



(Rs. in lakh)

Sl. No.	Head of Development/ Account	Revised Estimate 2020-21
1	2	3
435	C/o CC drain at Libe in Kabu Village and PI colony	35.00
436	C/o Deyi Pomne Dere , CC drain in Sipu Colony and Land protection work for PWD store at Aalo.	30.60
437	C/o Public Ground and parking near General Dere at Yamko Bagra Village	20.00
438	C/o Play ground Cum Community ground and land protection work at Dasi Village	30.00
439	C/o Retaining wall at Pakam-II Opp.Pakam School and Gumin Nagar at Aalo	40.00
440	Retaining wall at Jimar Village , Sipu river bank near Aalo press , Jiwi WRC field at Pogo and Pogo WRC field	87.00
441	C/o rostrum with provision of toilets for ladies and gents and open galleries with roofing provisions at Darka village	59.40
442	New road formation cutting from Darka to Sipu Puyi PWD road to Mide WRC field	35.00
443	C/o link road from Amtum (ITBP 3 rd Gate) to Sipu Puyi- Darka road via. Amtum area(1.150 Km) (phase-II) & Construction of road from Darka- Amtum road to SFS Collage, Yeggo (1.500 Km).	75.00
444	C/o Retaining/Protection wall on Kombo- Tadin road and around Kombo-Pomte village.	50.00
445	C/o CC Approach road including formation cutting-cum-Boulder protection wall / CC wall protection at Yodi-Momen area, Aalo	20.00
446	C/o road from Mori village to Pune Rao area of Mori	15.00
447	C/o approach road from Rumgong Yogong road to Kirung area of Rumgong village	30.00
448	C/o approach road from BRTF road to Dere at Lorging Model village	20.00
449	C/o approach road from BRTF road to Kaying village	20.00
450	C/o road from Jabung Jomo PMGSY road to Amtum village.	9.00
451	Extension of Gallery at Rumgong General Ground.	20.00
452	C/o separate Community Toilets for Male & Female at Rumgong General Ground.	20.00
453	Protection of land erosion at Bogne village	30.00
454	C/o Rostrum Gallery at Jomo Upper Primary school	9.00
455	C/o Road from PMGSY road to upper part of Jomlo Bari village.	9.00
456	C/o village internal road at Patum village.	15.00
457	C/o CC step from BRTF Road to Korle village (Residence of Yaje Punjen)	20.00
458	C/o Link road Korle village Ziro point to Power House	35.00
459	C/o CC step from Sheer village to Pangri-500 mtrs	50.00
460	C/o Culvert & CC step from BRTF Road to Ruku	25.00
461	C/o School fencing at Yapik and community hall at Yapik	25.00
462	C/o CC step from School to Amtum at Yapik	20.00
463	C/o road from BRTF road to General ground at Lungte (6645 mtrs) (Sh: FC, WBM, BT, culvert-1mtrs-RW-10 mtr)	25.00
464	C/o road from BRTF road to Chorling steel bridge	16.47
465	C/o road from Didu BRTF road to Mogo, Korle	30.00
466	C/o road from BRTF to residential school at Lungte	15.00
467	C/o approach road from link road to BOP Tato.	30.00
468	C/o CC drain from BRTF road to ALC line at Mechuka	6.45
469	C/o CC step from BRTF road Lower Bazaar Tato	7.72
470	C/o CC gallery at general ground, Monigong	50.00
471	C/o Rest house at Kopakyi camp	50.00
472	Development of angling spot at Siming, Tato	50.00
473	C/o Cafeteria at BB camp Tato	50.00
474	Carpeting at Yingkiong township road	6.67
475	C/o Road from Sangam Bridge to Komsing (Karo) phase-I.	120.00
476	C/o Road from Perang to Komsing Bridge point.	42.00
477	C/o CC retaining wall at Mane road	50.00
478	C/o CC Retaining wall at Kora-Lipin NEC Road	20.00
479	C/o Widening road from Sipak-Kora	120.00
480	C/o CC wall at Medical and Veterinary campus Koyu (Phase-II)	20.00
481	C/o CC wall at various locations and to protect WRC field of Koyu area	40.00
482	Formation cutting from Rina 'O' Point to Hipo village(6 to 10 Km) (Phase-II)	300.00
483	C/o Approach link road from MMR road to NH-515 via Ruksin Sanggo Rikmeng WRC area and to Berlin Vikash Parishad complex Ruksin with Culvert (2.50 KM)	40.00
484	C/o CC wall at Jodar Nallah including flood protection wall and 2(two) culverts at Remi village	9.07
485	C/o Link road from NH-515 to Oyan Lingka Korong Primary school including 6 Mtr span slab of culvert	12.00
486	C/o Inter village road at Ruksin village	13.50



(Rs. in lakh)

Sl. No.	Head of Development/ Account	Revised Estimate 2020-21
1	2	3
487	C/o RCC drain with cover at Ruksin township near Medical	3.82
488	C/o PLT Road, Pasighat	0.21
489	C/o Road from Mebo to Patang Korong via Sigar Military station	1.35
490	C/o Community Halls under 40th Mariyang-Geku Assembly Constituency viz. (a) Tanggong (Katan), (b) Ebeng-Padu, (c) Degu -Komkar, (d) Gamno Langkam-Millang, (e) Taying - Sibum, (f) Moying-Millang, (g) Komde- Pangkak- Komkar, (h) Ringkiong- Millang and (i) Modi-Millang	230.00
491	Creation of infrastructure for various schools under 40th Mariyang-Geku Assembly Constituency viz. (a) C/o 2 Unit Bachelor Barrack at GPS- Jeru, (b) C/o 2 unit Bachelor Barrack at Pongging- UPS and (c) 3 classrooms at Secondary School Rabuk, Damro, (d) 6 classrooms at UPS Bum, (e) 6 classroom Pyadet UPS -Sibum, and (f) C/o multipurpose hall at Govt Secondary School, Sibum	190.00
492	C/o Retaining wall at old bazaar, Anini. (SH:-RCC/R/Wall-200 mtr).	25.05
493	C/o CC Drain at old bazaar, Anini. (SH:-CC Drain-250 mtr).	16.53
494	C/o Additional Rehko (Community) building at Kongo, Anini.	16.53
495	C/o Boundary wall at Govt quarter at Nove Foot Area, Anini (SH:-B/Wall-800 mtr and MS gate-1 no.)	35.55
496	C/o CC Pavement from PWD road to LM colony at Kazi village, Anini (SH:- CC Pavement-80 mtr)	15.53
497	C/o Protection wall at YM Colony at Kazi-village, Anini (SH:-R/Wall-50 mtr)	15.53
498	C/o Protection wall at Nadu & Khuna Colony at Kazi-village, Anini (SH:-R/Wall-50 mtr)	16.53
499	C/o CC Pavement near Post office, Anini. (SH:-CC Pavement-80 mtr)	16.53
500	C/o CC road near new Rekho at Anini. (SH:-CC Pavement-80 mtr)	16.53
501	C/o Chain link fencing around Etalin Sec. School.	33.10
502	C/o FSB over Athu river at Ambolin village (SH:- 100 M Span)	16.53
503	C/o Protection wall at Awo Pani at Awunli under Etalin circle (SH:-R/Wall-50 mtr)	16.53
504	C/o Approach road to kiwi garden at Agongo village (SH:-FC-50 Mtr and Kacha drain-50m)	16.53
505	C/o approach road at Govt Middle School Etabe (SH:- WBM-I,II&III-30 Mtr)	16.53
506	C/o General Ground at Parbuk CO HQ	93.56
507	C/o Boundary wall along PWD & DC Office, Roing.	100.00
508	C/o Type-IV Quarter for EAC at Sunpura (Yealiang)	30.00
509	C/o EAC Office at Sunpura (Yealing)	30.00
510	C/o Culvert at Jeko village	13.00
511	C/o 2 unit Ty-I Servant Quarter and garage for PWD at Khupa	20.00
512	C/o Link road from Chaglagam to Aphumna PMGSY road Tablaiko & Kalamna	38.60
513	C/O CC road and CC step at Kamdi and Malemna village	10.00
514	C/o Road from Old Mohong-II to Hatimorabeel	12.00
515	C/o Village link road at Krishnapur Satgharia	6.04
516	C/o RCC Slab culvert 3.00 mtr span 1 no at Nanung Nallah near Dibangya Mandir at Old Mohong	13.00
517	C/o road from PMGSY Road (near Simalbari) to Murthi camp 1.00 Km	12.00
518	C/o road from NEC Road to Sitapani Moran Middle school 1.00Km	19.50
519	C/o Road from Sengpathar PMGSY Road to Letrabeel 1.00 Km	11.00
520	C/o Road from Dirak check gate to Kathalguri village 0.500Km	6.21
521	C/o Road from Silatoo Khampti to Bokabeel 23.00Km	12.40
522	C/o approach road with culvert to SSB camp, Sitapani Miri Village	7.50
523	C/o Conference Hall at Noi- Chinam in Lathao circle	15.00
524	C/o Road from Pisi to Khagam village.	80.00
525	C/o Road from Namphai Bazaar to Neotan village. (SH:WBM-III& Carpeting with Seal Coat)	30.00
526	C/o Accommodation for Drivers & Security personnel at Basement floor of existing Transit officer accommodation at Jairampur.	30.00
527	Construction of road from PWD office to Chumpon village at Manmao.	45.69
528	Construction of WBM-III and BT on Internal road at VKV Premises at Jairampur (2.00KM)	7.50
529	C/o Chain link fencing, gate and internal Electrification, Internal water supply and external service connection for residential building at Kantang C.O Head Qtr.	13.05
530	C/o CC Pavement colony road at Changlang Town-ship.	65.67
531	C/o WBM in village link road at Namtok Circle.	71.01
532	Re-Carpeting of Road from Namsang Old HQ to Namsang	95.00
533	C/o Road from Assam Rifles to Govt. Higher Secondary School, Khonsa.	65.00
534	C/o Steel bridge at Tutnu-Nogna Road over Baraf River (PH-II)	480.00
535	C/o CC interlocking Blocks Village Road at Khonsa Village (PH-III)	33.00



(Rs. in lakh)

Sl. No.	Head of Development/ Account	Revised Estimate 2020-21
1	2	3
536	C/o Road from Lainwang to Thungjang via Tutnu Village under Triap District(A.P) (7Km point to 12Km)	230.34
537	C/o CC Road at Khonsa Town from DBYC to KV Khonsa (PH-I)	30.00
538	C/o RCC box culvert (5X5 Mtr) against damage step culvert near DC's office Khonsa, Tirap District	17.00
539	Widening of road with Interlock bricks at Tupi-Dadam road.	226.92
540	C/o Road formation cutting and WBM from Turulamchi to Tupi Nallah-Luthong, (PH-I)	146.20
541	C/o RCC Bridge over Tirath river at Bogapani and Lindongthung point, (PH-I)	85.00
542	C/o Inter-locking road at Upper Bank Colony.	33.00
543	C/o Inter-locking road with C.C drain, Protection wall at Church Colony Khonsa.	15.00
544	C/o Road from NLCPR road to Wanu	65.00
545	C/o link road from Dahsatong to Kamkah	65.00
546	C/o Link road from Olingtong Tea factory to Olingtong	33.00
547	C/o Bridge with approach road on Chitum river in between Kaimoi to Khogla village.	70.00
548	C/o Multi-Purpose General ground at Bonia village	13.00
549	C/o staffs Barrack at CO's HQ Longchan	13.00
550	Extension of Rostrum at Wakka HQs.	25.00
551	C/o library for Garam Chortem Culture Centre	19.17
552	C/o Hostel building at Choephelling Culture Centre, Tawang	20.00
553	C/o boundary wall at Thupsung Dhargyeling Institute, Dirang	13.00
554	Drainage system concrete drain at Kalachakra Gonpa Colony Dirang	13.00
555	C/o Guest house for Thanku Changreizig Garden Culture and Learning Centre at Rahung Thanghku	18.00
556	C/o Guest house at Krio Nehen Lhamo at Thungre village & bus stand at Shergaon village	6.00
557	C/o improvement of road to Melongkharpa Gompa at Domkho village	6.00
558	C/o teaching hall for Amartala Thegtse Wagishwar Institutional Learning & Culture Centre at Thegtse Sangye Choe Ling Balem	9.00
559	C/o RCC boundary wall/culvert at AWW centre near old Circuit House, Bomdila	13.00
560	C/o foot step at New Bomdila Main Road to Nag Mandir	6.00
561	C/o suspension bridge over Kameng river at playkung to connect Dao, Langchu Sario & Saria village	19.00
562	C/o Drain at KGB school Bameng	15.00
563	C/o CC step at Lada town	15.00
564	C/o Hanging bridge Sangbia village to Patiwa at Kenewa East Kameng District	19.00
565	C/o CC step 40th Nike Yarko Khyora to Kameng river hanging bridge under Bameng circle	15.00
566	C/o motorable road connecting Yanfor Sangda Point to Kayang Jattom Sollung	20.00
567	C/o Hanging bridge over Panya river at Chege Village to Pipu	25.00
568	C/o boundary wall around All East Kameng Abotani Nibu Welfare Association Seppa	6.00
569	Hanging bridge over Pachi river of Atangrang Singhi village, East Kameng District	19.00
570	Retaining wall at Medical colony Seppa	6.00
571	C/o Storm water drainage at Ganga village Block B& C	15.00
572	C/o RCC retaining wall for protection of Govt. Qtr at Police Colony near Govt. Secondary School Police Colony Vivek Vihar Itanagar	15.00
573	C/o Daily Market Shed at Chimpu	6.00
574	C/o Bus waiting shed at Police HQ & Ganga village Tinali	20.00
575	Retaining wall at Dikrong Colony Nirjuli	6.00
576	C/o Suspension bridge at last Damside Naharlagun	6.00
577	C/o 1.5 km approach road at Tadar Happa village from Kakoi road.	15.00
578	C/o approach road from Holongi check gate to Govt. Patila ME school Holongi	6.00
579	C/o RRM wall at Taying Tarang village near Sojh Nallah below RGU road under Doimukh	15.00
580	C/o Boundary wall at Toru HQ general ground Nyokum Ground	6.00
581	C/o Road from Yachuli Mai approach road to Passa village	20.00
582	C/o General ground at Amchi village	13.00
583	C/o Multipurpose Youth Convention Hall at AYA ground Old Ziro	10.50
584	C/o Boundary wall compound gate/cemetery ground at Tarin Ziro	6.00
585	C/o CC footpath from helipad ground to CPO at Pipsorang	13.00
586	C/o WRS Bridge over Tush river near Jhome village to connect Kopin village	17.03
587	C/o Multipurpose hall at Garam Siyum Circle	26.00
588	C/o CC step near Helipad, Payeng circle	17.00
589	C/o Retaining wall at Separijo at Magria Niling Circle	26.00
590	C/o Suspension bridge over Sipi river at Lokar village	26.00
591	C/o retaining wall at Labin Rijo at Magrya village	26.00



(Rs. in lakh)

Sl. No.	Head of Development/ Account	Revised Estimate 2020-21
1	2	3
592	C/o Rostrum at Dollungmukh	13.00
593	C/o Suspension bridge over Pain river at Tamen	7.50
594	C/o officer's transit cum rest house building at Sikin MHP at Bulo village	13.00
595	C/o RCC retaining wall at SHA Kro under Gusar Circle	13.00
596	c/o retaining wall near new IB, Dumporijo	6.00
597	C/o land protection works at Karbak Moku Circle West Siang district	6.00
598	C/o CC step at Pordi Lirum & Bole village under Liromoba circle	20.00
599	C/o Rostrum & Audience gallery at General Ground, Gensi	6.00
600	C/o CC pavement at old and new market Aalo	40.00
601	C/o Retaining wall at road joining govt. Qtrs at Upper Colony Aalo	20.00
602	C/o cc pavement road at Tato Township	30.00
603	FSRB with RCC pillar connecting Shekor with Bange village	20.00
604	Improvement of Geometric (hair pin bands) from Sagalee to new Sagalee 10 km	30.00
605	C/o VIP Gallery at Sarok festival ground at Bana, Seppa West	20.00
606	C/O Karka Heritage-cum-multipurpose hall at Karka HQ	160.00
607	Construction of protection wall at Senkipark near Island, Itanagar.	54.50
608	Reconstruction and beautification of Dirang Bazaar	123.00
609	Improvement of approach road to Anya Yarda colony at Pagatara	75.00
610	C/O 180 Mtrs. of Retaining walls at Papu Potu, Naharlagun	30.00
611	Upgradation of CO office, residence and other office building, in Gangte circle Office	26.00
612	C/o General Ground at Yangte Circle	34.00
613	C/o IB at Chakbang under Gangte circle	26.03
614	C/O Martyr Hangpan Dada Ashok Chakra (P) Memorial at Borduria Distt-Tirap (Ph-II)	165.00
615	C/o RCC water raingage system at Forest colony Doimukh to protect the PWD road leading to harmuty & RGU road.	112.00
616	C/o foot suspension bridge over Dri river at Angrim valley	19.05
617	C/o foot suspension bridge over Mathu river at Yuron village	33.06
618	C/o foot suspension bridge over Mathu river at Beyanli village	33.06
619	C/o CC road from BRO Road point to Marunli village	16.53
620	C/o culverts and special maintenance of road from BRO road to Etaye village near Alinye	16.53
621	C/o foot suspension bridge at Aliye-Aprayi village under Arzoo circle	39.06
622	C/o CC footsteps at 129 KM (Awali) under Arzoo circle	39.06
623	C/o CC footstep from NH313 to Aliyi village under Arzoo circle	21.06
624	Special widening of road from BRO road to Kano village	31.55
625	C/O Foot suspension bridge over Mathu River in between Emuli village to Alomro	16.55
626	C/O CC footsteps within Punli village	25.10
627	C/o approach road from PMGSY road at Page Nalo to Tourist Lodge at Page Nalo	120.00
628	C/o approach road from BRTF Road to Govt. Primary School at Bogum	30.00
629	C/o approach road from BRTF Road to Govt. Primary School at Jibaying	30.00
630	C/o RCC protection wall at Pacha river near R. Cheda Land.	100.00
631	C/o protection wall at Donyi Polo road near Revival Church, Itanagar.	45.00
632	C/O approach road from NH 713 to Upper Borum	30.00
633	C/o approach Road, Retaining wall, boundary wall and drainage near Wesang Petrol Pump, Seppa.	30.00
634	C/o Seva Kendra at Jollang Itanagar (Phase-I)	150.00
635	C/o road 1 km (SH: soling metalling and CC pavement from Uncle Petrol Pump to quarry line Hapoli, under PWD Ziro Division in Lower Subansiri District	90.00
636	C/o of approach road from PMGSY Road (Sango village) to Dute Gika tourism point under Leporiang circle.	75.00
637	C/O RCC retaining wall and Box culvert on newly settled village at Kankarnallah, Naharlagun	15.00
638	C/o approach road from BRTF road, traditional Gate, Prayer hall and public toilet and CC step with Railing for cultural Mandalatop, Dirang in west Kameng District, A.P.	45.00
639	C/o Deputy Commissioner's Bungalow at Tawang	50.00
640	C/o Subedar Joginder Singh, Param Vir Chakra, Memorial at Tawang	150.00
641	Improvement of Road from MMR to NH-515 via Linka	117.16
642	C/o Retaining wall near Donyi-Polo Dere at Boleng	7.50
643	Construction of cement concrete approach road to Director office & Residential Quarters Complex of Transport Department at Yupia	30.00
644	Construction of sector road at Upper Senki Park Itanagar	34.00
645	C/o RCC retaining/protection walls of the Exalt foundation school buildings and also to protect the erosion of approach road of the Exalt school.	100.00
646	C/o RCC road from BRTF road to Gandhi village under Boleng Township length 2 km	50.00



(Rs. in lakh)

Sl. No.	Head of Development/ Account	Revised Estimate 2020-21
1	2	3
647	C/O Boundary wall around cultural centre at Naman Khamyang -I village	45.00
648	C/o compound wall with steel gate & retaining wall at Governor Helipad Itanagar.	112.00
649	C/o CC drain & culvert under Division-IV	112.00
650	C/o RCC Protection wall at Rayo village Nirjuli near Bailey Bridge upper.	30.00
651	C/o Helipad Approach Road at Dumporijo	98.00
652	C/o Rostrum at Dogha General ground under PWD Deptt.	33.00
653	C/o WRSB over Pacha River to connect Hydel colony and Model village.	100.00
654	C/o WRSB over Kaya River to connect Chambung Liyak and Tako-Meoa villages.	22.50
655	Protection wall at Sangri-Bamme Kameng river bank new Seppa side.	56.00
656	C/o drain at 'A'-Sector, Yazali, Lower Subansiri.	13.00
657	C/o Football Ground and Rostrum at Potin Lower Subansiri.	13.00
658	C/o Rostrum at General Ground, Kebi, Village, Yazali	13.00
659	C/o approach road from Toon to Nima village 2 km	13.00
660	C/o Club for Central Govt. Paramilitary Ex. Servicemen and widows at Tawang	100.00
661	C/o RCC Guest House, Compound wall and protection wall at Takarpu (Kakukao) at Seppa	75.00
662	C/o RCC retaining wall near old Superintending Engineer, Capital Circle Office at Mowb-II, Itanagar	14.40
663	C/o Athithi Niwas at Tawang	170.70
664	C/o approach road, culvert & Retaining wall at T & Y Daat village	150.00
665	C/o approach road from Deed to Lolup Hapa	17.00
666	C/o approach road from PMGSY, Buru to Doria Geka Yoglu	13.00
667	C/o Protection wall at Nyorch river at Kuch Kuth	13.00
668	C/o approach road from Old Nyolibar to Pistana	13.00
669	C/o approach road from Tepin to Tosh river	13.00
670	C/o approach road from Deed Seya to Tania Putu	13.00
671	C/o approach road from Deed Seya to Keyi river	17.00
672	C/o approach road from Tago to Hitu village under Shallyi Panchayat	23.00
673	C/o approach road from Tapo Tanio PMGSY road to Teli Happa at Lej village	17.00
674	C/o approach road from Poku to Ambam Hapa	13.00
675	C/o of protection work near Education Colony at Khupa	19.00
676	C/o road from BRO road to Walong ME School	33.00
677	C/o Bailey bridge, drain, culvert, R/Wall at road from Jhome to Kopin Village	65.02
678	C/o road from Middle School Ambam to Lyikha Phakam	98.00
679	C/o WRSB over Lodo River at Lodokore village (50 M span)	33.91
680	C/o RCC counterfit wall for LP works at Pachin near MS Subash Mega drinking water Project	30.00
681	C/o road for school at Lhabau (Birpur), West Kameng	45.00
682	C/o CC road with drainage at upper ring road near Asha Niwas, Hill top Entry point.	100.00
683	C/o approach road from Birup Pakam via Yallam Yorn to old Poru village	130.00
684	C/o approach road from NH52 Nirjuli to Kolmajuli village	75.00
685	C/o RCC bridge over Murmen Koro and link road from Ligu to Tatuk Rijo	86.00
686	C/o FSB for 2 wheelers at Ladum over Siang River	300.00
687	C/o road from Shee Joram to Tath via Commissioner West Office	65.00
688	Correction gradients, widening, drain and soiling of road from Yangte to Magne Village.	130.01
689	Realignment, drain and soiling of road from Kumey river to Tagungpuk village	65.00
690	C/retaining wall near APEDA Colony Bomdila	13.00
691	C/o WBM and culvert at NH-229 to Bongsow-I	75.00
692	C/o ring/link road from NH -229 to EAC Hq. Bana	38.00
693	C/o boundary wall with gate at Nere General Ground	15.00
694	Land development and approach road at newly proposed modern village at Poto Poni	22.00
695	Land development at Kamrung Playground	15.00
696	C/o approach road from Richukrong CO Hq. to Helipad ground	6.00
697	C/o mini auditorium at CO Hq. at Richukrong	9.00
698	C/o protection wall at Neping	15.00
699	Land development at Sarok Festival Ground	15.00
700	C/o protection wall at Kadeywa at Silla road	6.00
701	Special repair and maintenance of Rajbhawan Staff qtrs. at Rajbhawan Complex, Itanagar	120.00
702	Construction work at DC Bungalow, C-Sector, Itanagar (Sh: Painting, shingles, roofing, interior work, furniture & furnishing and internal & external lighting, iron fence)	24.00
703	C/o approach road and protection work from 3 km point of NH 229 (Seppa- Itanagar road) to Resipoum	75.00



(Rs. in lakh)

Sl. No.	Head of Development/ Account	Revised Estimate 2020-21
1	2	3
704	C/o community hall, toilet, boundary wall and Arsang Graveyard at Meka in Lower Dibang Valley District	129.35
705	C/o protection wall at Jomojek Choten at Rupa	6.00
706	Installation of CC TV with in Hapoli Town Including SSB Colony.	33.00
707	C/o Flood protection wall for 33/11 KV sub-station at Hollongi	15.00
708	C/o cc pavement road at Mechukah township	9.33
709	C/o cc pavement road at Monigaon township	9.00
710	C/o Wire Rope Suspension bridge over River Palin in between Hinda to Dumbu Hapa Palin (40.00 mtrs)	129.00
711	C/o RCC bridge over Torung at Ch 31.76 km on Dari- Chambang Road (25.00 mtrs span)	258.00
712	C/o CC pavement road at 5/1 Banderdewa near Shiv Mandir Complex area	30.00
713	C/o storm water drainage at Abotani Vidya Niketan School, Pachin	13.50
714	C/o RCC protection wall at Nirjuli Market Near NERIST Gate	15.00
715	C/O approach road from Menk river to Higher Sec. School, Talo	20.00
716	C/o Sub-Treasury Office, building at Miao. (Double storied provision)	40.00
717	C/o approach road to Pachin Colony, Naharlagun	15.00
718	C/o Veterinary Aids Centre and approach road at Yigi Kaum	46.00
719	C/o community hall at Kimi	7.50
720	C/o community hall at Karangania	8.00
721	C/o community hall cum office at Liromoba town	20.00
722	C/o Community Hall under Aalo West Block (i) Kamru Dere at Doji Village , (ii) Jeyi Bagra village Dere , (iii) Pobdi Bango Dere and (iv) Lipu Bagra Dere @ Rs. 20.00 lakh each	80.00
723	C/o village cultural hall at ADC Hq at Rumgong	20.00
724	Re-structuring of Gangging (Prayer/Meditation) Centre at Mebo and Ngopok village	12.00
725	C/o Multipurpose Hall at Bekhuliang village	65.00
726	C/o Multipurpose Hall at Telluliang village	70.00
727	Recarpeting of road from BRTF road to Changliang village	70.00
728	Recarpeting of road from BRTF road to Mepo village	25.00
729	Recarpeting of road from BRTF road to Tafragam village	60.00
730	Recarpeting of road from BRTF road to Koraliang village	20.00
731	C/o Circuit House Annex building at Tezu	150.00
732	C/o protection wall at Wanghoo near Health Sub-Centre	6.50
733	C/o Gate at FRU Hospital at Ruksin	2.56
734	C/o Multi- Storied Horticulture complex at Bomdila, Mushroom spawn Laboratory & Transit camp.	12.70
735	C/o Teacher Quarter at New Kaspi	13.94
736	C/o General ground at Hussigaon, Govt. Middle School	6.50
737	C/o protection wall at Govt. Middle School Namfri	6.50
738	C/o Land Development for Establishment of Infrastructure of Govt. Middle School Dem at Dem Village	49.00
739	C/o class rooms/ Teacher Quarter at Lungsa Middle School	33.00
740	C/o Retaining wall at Govt. Pry. School, Hone	6.96
741	C/o play ground at Sigar and HS School, Mebo	125.00
742	C/o 5(five) nos. classroom at Govt. Higher Secondary School, Tezu	45.00
743	Construction of additional classroom at GHSS Manmao.	9.00
744	Upgradation of Mauling boys hostel at Donyi Polo Govt. College, Kamki	20.00
745	C/o general entrance gate at Govt. Model college Geku	25.00
746	Upgradation of High altitude Sports stadium at Tawang (sh: C/o badminton court)	30.00
747	C/o play ground at Ruba, Kopila, Taba and Nampe	52.00
748	C/o 3 (three) nos. of Anganwadi Centre at Tezu Khola-I, Tribal Colony, 27th Mile	60.00
749	C/o guest house at Guru Labrang, Tawang District	30.00
750	C/O 4 Units public toilets at New Market and Nehru Market, Tawang	20.00
751	C/O CC drainage and CC steps at Medical, Tapovan and Kargil colonies at Tawang	90.99
752	C/o CD, Link Road, footpath, wall at Senge, Nyukmadung and Lubrang village	26.50
753	C/o road, CD works, protection work in Lish Gompache, Chug and Rama camp.	65.00
754	C/o Link Road, Protection works at Lish village.	62.00
755	C/o Cultural centres, C/o link road, wall for Khalibok, Bishumphudung, Khaso, Sangti, Zimthung and Namthung village.	105.00
756	C/o road (black topping), CD and protection work for Dirang village.	130.00
757	C/o Mini stadium at Yewang village and C/o protection works at Jyotinagar	80.00
758	C/o link road and guest house at Namshu village	62.00
759	C/o link road, CD, protection work at Mandalaphudung and Khellong village	62.00



(Rs. in lakh)

Sl. No.	Head of Development/ Account	Revised Estimate 2020-21
1	2	3
760	C/o road, CD wall at Pangma village	24.00
761	Re-alignment of Road from Kairu to Bugunthung, Namshu (Phase-I)	112.50
762	C/o Guest House at Wanghoo(Ph-II)	12.50
763	C/o Guest House at Dikhyang	25.00
764	C/o protection wall at Upper Bhalukpong near AE Office	6.00
765	Development of general ground at Palatari	6.73
766	C/o interlink road of Gohainthan village from the Jamiri-Buragaon PMGSY road	9.00
767	C/o road from Bameng Bazar line- Secondary School road to Catholic School compound, Bameng	38.00
768	C/o protection work at Kampu Myorang	50.00
769	C/o protection wall at Macha river near New Lama residence	20.00
770	C/o approach road to Tazza Happa under Passa	16.50
771	C/o Rural Link in and around Pitapool Village under Yazali circle of Lower Subansiri District	20.00
772	C/o Rural Link Road at Toon Village under Yachuli Circle, Lower Subansiri District.	13.00
773	C/o Rural from BRTF Road to Kabin Village with CC pavement Deli Village under Suil Joram Panchayat	13.00
774	Carpeting of approach road Hong village , Ziro .	65.00
775	C/o Rastrum at Lungsa General Ground	17.00
776	C/o approach road from PMGSY road Pak-Shi (Bird Sanctuary) at Chabang	52.00
777	C/o approach road from PMGSY road to Residential School Chabang	33.00
778	C/o approach road to Garte at Nyapin	33.00
779	C/o approach road to Kebia village*	0.00
780	C/o retaining wall and land development at Nyapin IB	33.00
781	C/o approach road at Pagba	33.00
782	C/o road from Tajilangpo	33.00
783	C/o VIP Rostrum at Rumte village	26.00
784	C/o Road at Biri - Bipi village	20.00
785	C/o. Formation cutting from Basar Kamdak road to Tagi and from Esi-Chiku PMGSY road to Erak Cardamom Garden Basar	40.00
786	C/o. Formation cutting road from Pagi PMGSY road to Bopo Yorlo and Formation cutting road from Pagi PMGSY road to Damo Basar	40.00
787	C/o. Formation cutting, Soiling & metalling of internal road at upper Nyobom Village	20.00
788	C/o. Formation Cutting road from BRTF road to Proposed side of District HQ Leparada. Bam 0-1KM (Basar)	40.00
789	C/o. Formation cutting road from BRFT road to Tai Namgi at Bam	20.00
790	C/o. Formation cutting road from BRTF road to Richi at Bam, (Basar)	20.00
791	C/o. Approached road from RWD PMGSY road to Lokne Koro and approached road from General ground Tirbin to Bogyo Colony,	40.00
792	C/o. 4 nos culvert at Ribi link road Tirbin	20.00
793	Construction of CC pavement at Tomi Polytechnic Collage Basar,	6.00
794	C/o. formation cutting for General Ground at Sago circle Hq.	6.00
795	C/o. Retuning wall at Lower Deke between Siru Bazar to EAC office Road Tirbin.	20.00
796	C/o approach from BRTF road to Bushi Hamlet of Higi Bagra village	46.40
797	C/o approach road from Taba Sora (Hiko to Hili)	25.00
798	C/o approach road from Old Rime to Jime Area	129.63
799	Upgradation of CO office Tato	50.00
800	C/o Waste management infrastructure in Mechuka	190.00
801	C/o Suspension Bridge with flood protection CC wall at Beren stream	6.00
802	C/o Culvert and drain at Kasing Gelung WRC at Sika Bamin village	2.82
803	C/o Foot suspension bridge & CC step near Ramro Korong Balek Secondary School	20.00
804	C/o retaining wall culvert at Bogong	32.00
805	Extension & improvement of road from NH-515 near M.B. Petrol Pump at APST Bus Station in Officer Colony High Region at Pasighat (3.00 KM)	3.29
806	Extension of Musup at Gadum-II and Kongkul village	53.00
807	Re-structuring of Mebo IB	15.00
808	C/o internal link road at Kongkul village	48.00



Sl. No.	Head of Development/ Account	(Rs. in lakh) Revised Estimate 2020-21
1	2	3
809	C/o Road to address connectivity gap in various villages under Mariyang-Geku Block viz, (a) Ligong to Lapak, (b) Tayup stream to Nyuying Sibum, (c) sabiyo to Sapin Dalbing (Ph-I), (d) PMGSY road to Sime-Siteng - Adi Pasi, (e) Dumra Tinali to Hangdi- New Millang (Ph-I), (f) PMGSY road to Ringkiong Millang, (g) BRTF road at Lita to Siang Komkar, (h) BRTF road to Kemak-Geku, (i) Eying WRC to Yego- Apko-Padu (Ph-I), (j) Road from Buksang to Rangak Quarry- Komkar, (k) BRTF road to Kupak, (l) C/o road and retaining wall at Govt. Sec School, Rabuk- Damroh, (m) Road from BRTF road Siang- Geku and (n) Road from Ligong to Pakok-Komkar	280.00
810	C/o road from PMGSY Kashik to Bhogamer under Namsai District	180.00
811	C/o SPTT-V Quarter along with boundary wall of ADC, Bordumsa.	40.00
812	Development of infrastructure of Donyi-polo festival ground at Miao (Sh: C/o open shed gallery, boundary wall, public toilets, CC pavements and land development)	16.50
813	Construction of Foot Bridge over Nongkey Nallah & APST parking Shed at Nampong.	54.00
814	Infrastructure development at Borduria, Kapu and old Paniduria (Sh: (i) C/o MO Qtr. Ty-IV(1 nos), Nurse Qtrs, and Boundary wall at Borduria (Rs. 70.00 lakh) (ii) C/o MO Qtr. Ty-IV(1 no) and B/Barrack (2 units) at Kapu (Rs. 50.00 lakh) (iii) C/o MO Qtr-Type-IV (1 No.) at Old Paniduria (Rs. 30.00 lakh)	145.25
815	Infrastructure development at CO Hq, Borduria (Sh: Internal road (500 mtrs) and footpath (250 mtrs).	85.00
816	C/o Road from LB road to Timongpong (Ph-II)	97.40
817	C/o approach road for Dumsa & DUNNU Community WRD field at Chatong village	88.00
818	C/o Multi-Purpose community hall at Khasa village.	0.00
819	C/o Multi-Purpose hall at kamhua Noksa village	21.00
820	C/o CC approach road from NH 229 to Primary School Vessang	30.00
821	C/o boundary wall around Govt. Middle school at Longte Loth-I under Nyapin circle	13.01
822	C/o Community hall at Jote village under Tali circle	17.00
823	C/o protection wall at Forest Colony in Ampogney in Koloriang	13.00
824	C/o community centre at Darbu village near Jangserling Gompa	13.00
825	C/o playground in Rumgong township near Multipurpose Cultural Hall	20.00
826	Upgradation of helipad at Bhalukpong	30.73
827	C/o community Hall at Ballam, Upper Yachuli.	13.00
828	C/o community Hall at Talo Village.	13.00
829	Upgradation of academic block of Govt. Higher Secondary School, Dumporijo	43.00
830	C/o Rostrum at Govt. Middle School, Linia.	13.00
831	C/o Room for Head Master and staff common room at Deed, Secondary school, Deed.	17.00
832	C/o General football ground at Neelam, Lower Subansiri	26.00
833	C/o Badminton hall at Peni.	17.00
834	C/o Football ground at Delipiji village.	13.00
835	C/o Guest house for Gyelchen Karma Thrinley (Memee Gelong) Kee Tene at Bishumphudung under Dirang sub-division.	30.00
836	C/o Dratsha (hostel) at Gyelchen Karma Thrinley (Memee Gelong) Kee Tene Study Centre at Bishumphudung under Dirang sub-Division	19.50
837	C/o Boundary wall for Gyelchen Karma Thrinley(Memee Gelong)Kee Tene Study Centre at Bishumphudung under Dirang Sub-Division	60.00
838	C/o hostel building and guest house at Amshingthang culture centre at Kalakatang	9.00
839	C/o porter track from forward PP to Chumi Gyatser (1.5 km).	90.43
840	Soling & Carpeting of Kalaktang Township road, West Kameng District	112.50
841	C/o Protection structure and downside drainage on road from State Circuit House to CD-B, Itanagar	100.00
842	C/o approach road from Senki Park VIP road to Lamtey Marg, Itanagar.	100.00
843	C/o Annex Building at DBYC, Vivek Vihar, Itanagar.	13.00
844	C/o Approach Road to Aja Happa from 'O' point PWD road at Saya village, Lower Subansiri	13.00
845	C/o CC road (1KM) between main road to Church Happa, Yoglu village.	13.00
846	C/o CC Approach Road to Church at Deem village.	17.00
847	C/o approach road from BRTF road to Lika Geko Lite.	30.00
848	C/o Multistoreyed market shed with Public Toilet (Pay & use) & a bus stand at Basar Town	100.00
849	C/o Meditation Centre at Yokmuzor.	62.00
850	C/o CC Retaining wall and culvert at Saku to Pike road	50.00
851	C/o Community Hall at Megdong village, Kamle District, Arunachal Pradesh	20.00




(Rs. in lakh)

Sl. No.	Head of Development/ Account	Revised Estimate 2020-21
1	2	3
852	C/o community hall at Upper Nyapin Town	20.00
853	C/o multi purpose/community hall in new bazaar line under Koloriang circle	20.00
854	C/o Type-II Qtr at GSS Damin.	20.00
855	C/o CC footpath fro BRTF road to WRSB, Subansiri point	20.00
856	C/O SDO Quarter Ty-V at Pokring under Sangram Sub-Division	50.00
857	Mintenance of WRSB over Subansiri River at Debom village	30.00
858	C/o FSRB over Panio river from Nyoyahutong to Ribu village under Sangram Circle at Kurung Kumey district	25.00
859	C/o new helipad at Lungsa, Phassang Circle HQ	50.00
860	C/o class rooms/ teacher quarter at Residential School Chabang	45.00
861	C/o Play ground at Chello, Buyang, Pari, Pakba and Rambu village.	100.00
862	C/o approach road to Kebia village	50.00
863	C/o township road at Nyapin ADC HQ	230.00
864	C/o Community hall at Sepaha village under Pipsorang circle	20.00
865	C/o community Hall at Billo, Yazali.	20.00
866	C/o 5 class room a Govt. Upper Primary School at Rubdi, Yazali.	25.00
867	C/o Barbed-wire fencing with angle iron post around Govt. Middle School, Ambam.	20.00
868	Infrastructure development of Vivekananda Kendra Vidyalaya at Gaga Kurung Kumey District Arunachal Pradesh. (Sh: Upgradation and modification of class rooms, Principal's quarter, Batchelor's Barrack and also C/o 3(three) Nos. of M.S. Gate and Chain Link Fencing around VKV, Gaga (2000 mtrs)	161.15
Total (SIDF 2018-19)		31493.55
Total (II)		35091.95
III	Additional (RE) 2018-19	
	Road & Bridges	
1	C/o Link road from Dirang village National Highway to Gonpalok, Gazangphrang, Chur & Dzong village under DIRANG	9.00
2	C/o Link Road from Bichom Bomdila Road to Griungzing under Bomdila	40.00
3	C/o Foot Suspension Bridge with Steel Decking over river Bichom at Nafra between Lungtin village near Tourist Lodge at Nafra under Bomdia	40.00
4	C/o Suspension Bridge over Subansiri river at Bajor village (UPPER SUBANSIRI)	14.50
5	Black topping of road from Inspection Bungalow(IB) Liromoba to VKV School	10.00
6	Suspension bridge at Masi (Kabu) (WEST SIANG)	15.00
7	C/o Road(BT) from Deomali to Rama Krishna Mission School	150.00
8	Restoration of RCC bridge over Charju river near Police Station, Deomali, District-Tirap (AP)	30.00
9	C/o CK Road from APST Bus Station to Trans Arunachal Highway (SH:WBM I & II from 2.00 km to 3.50 km)	65.07
10	C/o RLR near Helipad Namsai	15.00
11	C/o RLR at Maan Na-II village	8.00
12	C/o RLR at Maan Na-II to Arecanut Garden	20.00
13	C/o RLR from PMGSY to 6th Mile Phase-I	20.00
14	C/o Link road from BRTF road to Hau-Senang village (0.600 km)	15.00
15	Road to New Colony, Niti Vihar, Itanagar	30.00
16	C/o Village link Road from Namsai Diyun Road to Kunseng vill, Namsai Dist.	10.00
17	Imporvement of Road from Samuguri to CRPF Commandant Office	20.00
18	Maint. of road from Circuit House to Jaipur tinali of Namsai Dist.	40.00
19	C/o CC Road(SRPL) at Upper Colony at Chandra nagar	30.00
20	C/o Approach road at Sangloputung colony, W/No.2, Itanagar	20.00
21	Road Cutting to New Govt. Primary School at Sanglo Putung Colony-I, Naharlagun	6.00
22	C/o Road from Jollong Central road to Langdung via Second Kaming Prayer Centre	6.00
23	C/o Suspension Bridge at VKV, WRD Complex to Sange Laden Complex, Chimpu	20.00
24	C/o CC Pavement Approach road at down side of Women College, Lekhi Village	15.00
25	C/o Widening of Road & Protection wall at Kanko village, Chimpu, Itanagar	3.00
26	C/o Link road at Mahamandir Colony, Pappu Nallah, Naharlagun	3.00
27	C/o Link road & culvert at Sopo village	38.00
28	C/o Link road at Upper Kurujuli near Papu Nallah	80.00
29	C/o Link road at Gera Happa at Rakap village	30.00
30	C/o Approach road to Bate Colony, near Zoo, Itanagar	75.00
31	C/o CC Road from Doimukh-Lekhi PMGSY road to Lower Lekha village, Doimukh	15.00
32	C/o CC Pavement road from PWD road to Govt. Pry. School, Inderjuli, Sangdupota Circle	15.00



(Rs. in lakh)

Sl. No.	Head of Development/ Account	Revised Estimate 2020-21
1	2	3
33	C/o CC Pavement road from PWD road to Dulane, Sangdupota Circle	20.00
34	C/o CC road to IB Kakoi	7.00
35	C/o Road from Emchi Road to Kolma near Tana Hari Fishery	15.00
36	C/o Road from BRO road to Orange Garden at Hawa Camp, Kimin	10.00
37	C/o Road from Lower Jumi to Tani Happa	50.00
38	C/o Road from NH-415 to Niya Namchang, Banderdewa	20.00
39	C/o Internal road at PTC, Banderdewa	23.00
40	C/o Road from Miao Town to Kongmu (20 Km)	40.00
41	C/o GSB Road from Buddha Temple Empong to Bnuddha Temple at Mimey Village, Tezu	25.00
42	C/o BRTF Road to Momong Farm Land, Namsai (Phase-II) (1.00 Km to 2.00 Km)	12.00
43	C/o BRTF Road to Alubari Bamun Basti Namsai (1.60 Km to 3.00 Km)	10.00
44	C/o Link Road from Taah Happa to Komu Happa Paddy Field - 4 Km	50.00
45	C/o CC road from PMGSY road to Kapen Village in W/ Siang District	25.00
46	C/o approach road to Rete area WRC field W/ Siang District	50.00
47	C/o Internal Road for T-IV Colony at Urban, Hawaii, Anjaw	53.00
48	C/o approach from Upper Barazan to Lower Barazan at Barazan village	20.00
49	C/o Approach Road from PWD Road to Silli [SH: F/C, WBM-I&II culvert]	30.00
50	Improvement and Strengthening of Road from Ditten to Seberite	247.04
51	C/o Ring road via Boys' Hostel at Thrizino [SH:E/wok, R/wall & CC drain]	20.00
52	C/o Foot suspension bridge at Lui village (span 80.00 mtr)	25.00
53	C/o CC pavement from Jamiri-Buragaon PMGSY Road to Jamiri village	20.00
54	C/o Road from Koloriang to Mallapu	20.00
55	C/o Ring road at Sarli Town	23.00
56	C/o Approach road from BRO road to Digguk	16.00
57	C/o Approach Road to DAEO's Office Colony, Khonsa	20.00
58	C/o CC Road to WRD Office Colony, Khonsa	39.00
59	C/o Approach Road from PWD Road to Pitak village under Sangram Circle	65.00
60	C/o approach road from Sakiang to Lengik	23.00
61	C/o Approach Road from De-Dolo-Khodaso to Bobia	15.00
62	C/o Approach road from Sakiang to Lengik village	30.00
63	C/o Approach road to Dree ground at Nogo Putu, Ziro	33.05
64	Carpetting of Pasighat Market Road	97.63
65	Strengthening of road from Komkar village to newly created Pobo Circle (8 KM)	100.00
66	C/o road from Deka PMGSY road to Yama Bango Tea Estate.	45.00
67	C/o Road from Pipu Main Road to Dafri	27.00
68	Upgradation of approach road at Govt. Hr. School Lumla	30.04
69	C/O cc pavement road at Tomi Poly Technic College at Basar, Leparada District	25.00
70	Improvement of road from Kharsang to Bet Camp	20.00
71	C/O CC approach road to Donyi Polo Vidya Niketan at Ngorlung	40.00
72	C/O RCC protection work at 5/1 Banderdewa near Shiv Mandir Complex	100.00
73	C/O BRTF road to Lengi village under Gusar Circle (2Km)	179.00
74	C/O road from Pipu Hq to Rogowa	374.00
75	C/o Jigaon Mushaksing road including Mushaksing village internal road R/B wall, WBM and carpenting. (PWD)	155.00
76	C/o Approach road to Power house slab culvert at jigaon and Retaining wall at Rupa (PWD)	19.00
77	C/o approach road from main road to Maya Colony in Jully at Itanagar.	30.00
78	C/o Link Road from Chimpu-I to Darko colony	75.00
79	C/o CC Pavement, RCC Culvert Bridge and RCC Retaining Wall at Middle Anya Colony Sector Road to Anya Residencial area, 5/1 Banderdewa	38.00
80	C/o Road from Pech village to Tallam Agriculture and Horticulture Garden (1 km) under Toru circle	9.00
81	C/o Road from Main road to Helipad ground via Middle School, Pilla village under Silsango Circle (1.5 km)	9.00
82	C/o WRSB over Parang river from Birup to Langkya Happa near Secondary School	9.00
83	C/o WRSB to connect Upper Gai to Salla over river Tarso under Sagalee circle	7.50
84	Approach road from NH-13 to Lower Bomang under Sagalee Sub-Division	30.00
85	Redecking of Wire Rope Suspension Bridge over river Panior in between Sakiang to Nargang	7.95
86	C/o Road from Aniya Colony to Ajing Arun colony, Nirjuli (around 3 Km)	22.50
87	C/o Link Road from NH-415 to Nyepa Puttu at Lekhi village, Naharlagun(Ph-I)	250.00
88	C/o Road from Pomrang to Dapir Dogrung under Mopom CO HQ	100.00
89	C/o Road from MM Toyota point to Lower Raj Bhawan coloy (length 3.7 KM)	94.95




(Rs. in lakh)

Sl. No.	Head of Development/ Account	Revised Estimate 2020-21
1	2	3
90	C/o Road from Jigi CRF road to Toprijo(Phase-II)	89.50
91	Construction and improvement of approach road from PWD main road to Cooperative Colony (0.350 km) Chayangtajo	38.00
92	C/o Road from NH415 6 Km to Sangrik Putung via Rajbhawan Colony	112.00
93	C/o Internal road of Yealiang township at Sunpura COHQ under Lohit District	50.00
94	C/o Approach Road from Ningcho village to Govt. Pry. School, Ningcho	75.00
95	C/o Approach Road, Retaining Wall & Protection Wall at Mowb-II near back & downside of CE, PWD Office, Itanagar	50.00
96	C/o Road from Bordumsa Bazar to Gas Agency at Bordumsa vill. Including a 3 m RCC slab culvert under Karsang PWD Division	33.58
97	C/o Ring Road from Ampur village to Tumporijo Model Village via Govt. Pry. School, Tumporijo-2.00 kms.	134.00
98	C/o CC Approach Road and Protection Wall at 'A' Sector, Yazali, behind Baptist Church	130.00
99	C/o CCPavement in Road from RGU Trijunction to Emchi Amba (1.6 Km) to Peniu Riling for 3.8 Km.	45.00
100	C/o Link Road from BRTF Road to Mawai II Village (I-0.50 Km) [SH: E/W, JSB, WBM II, WBM-III & BT i/c RCC Slab Culvert]	16.00
101	Widening of Critical Stretches on Pappu Nallah to Jolly Road	75.00
102	Rural link road from Mahadevpur-I to Mahadevpur-III village	24.00
103	C/o RLR from BRTF Road to Tongurung village Lumba	45.00
104	C/o CC Pavement from BRTF Road to EMS School Khadi Bazar, Basar	9.00
105	C/o Approach Road and culvert near Water Treatment Plant, Gori, Basar	7.50
106	C/o Link road from PWD Road to New Colony, near Sei river, Basar	9.00
107	C/o Approach Road at Rawa-I to Rawa Gao-II, E/Kameng District	112.00
108	C/o Link road (1 Km) from NH52 to Ayurvedic medicinal Plant via Karte Putung	30.00
109	C/o CC Aproach road at EAC's Qtr. At Pakke-Kessang, E/Kameng Dist.	15.00
110	C/o CC Pavement Road from NH-415 to Old PWD Camp, Hollongi	30.00
111	C/o Road from Tape Muri to Deek Dakpe	191.00
112	C/o Colony Road under Seijosa ADC HQ	30.00
113	C/o Road from Holongi C/Gate to Magoni river - 2.5 Km FC, culvert WBM & carpeting	75.00
114	C/o Link road from main road to BDO Office, Palin	45.00
115	C/o Rural Link Road from Sompoli - Balupathar PMGSY Road to Sumpoi-2	14.65
116	C/o Road from Sompoli village to Cultural-cum-Heritage Centre at Sumpoi	18.73
117	C/o Road from Namsai - Diyun road to Helipad at Diyun	19.62
118	C/o Rural Link Road from ME School to Mudoi-2(Ph.-I)	25.00
119	C/o CC Rural Link Road at Bordumsa village	33.25
120	C/o Rural Link Road with gravelling from AP Trans-Highway to Saimu village	25.06
121	C/o Road & Drainage of Towam New to Towam Old, Wakkro, Lohit Dist.	23.00
122	C/o Approach road to Longding KVK	20.00
123	C/o Road from Namliang to river side 2.5 km (Phase-II) under Namsai PWD Dvn.	60.00
124	C/o Road from NH Road to JNV School, Mahadevpur	19.50
125	C/o Link road from Desali to Chanli village	46.38
126	Improvement of drainage system under H-Sector, Itanagar near Dodum Residence	20.00
127	Improvement and widening of road from Khaso bridge to rufshing (Dirang)	20.00
128	C/o Road from PMGSY road to Sime Babang Horticulture Firm, Wassang, E/Kameng District	20.00
129	C/o Approach road from NH 415 to MR Dodum Agri field at Upper Hollongi	38.00
130	RLR in between Assam and Arunachal at Shantipur, Phase-I	127.78
131	C/o Road from Seppa to Tezpur, 10 Km Point to Potopani village, East Kameng Dist.	38.00
132	Solling/maint. of PWD road at Police Check gate to Railway Station, Bhalukpong	70.00
133	Steel Micropiling for restoration of Mebo Dholla Road at Borguli and Siram village under PWD, Pasighat	80.68
134	C/o Link road at Chulyu Village Yazali	13.00
135	C/o link road from Baksek to Bolik village	45.37
136	C/o Link road at Kungsing Village in Namsai District	19.50
137	Improvement and Widening of road from APPSC Office to Nirvchan Sadan via IT Office & State Central Library at Itanagar	38.00
138	Improvement of Road from Parong to Peging Bote	100.00
139	Improvement of road from Pangkang Kumku to Siku Agriculture area	100.00
140	C/o Link road at Rachi village under Leporiang Circle in P/Pare dist.	12.00
141	C/o Road from NEC Road to Rotom village (2.50km) Ph-II 0.420 to 2.50 KM (Sh: Formation cutting) under Kamle District.	134.01
142	C/o Road at Kungsung Village, Namsai	19.50



(Rs. in lakh)

Sl. No.	Head of Development/ Account	Revised Estimate 2020-21
1	2	3
143	C/o Road from Bhalukpong-Bomdila Highway to Tourist Lodge at Tippi, West Kameng under THRIZINO	40.00
144	RLR from Jona - IV road to Mokokham via Jona Kuli	110.00
145	Improvement of Wakheta village road under RWD	80.00
146	C/o PLKT Road [SH: Pot hole repair & seal coat in stretches - 0 - 6.00 Kms]	100.00
147	C/o PLKT Road [SH: Pot hole repair & seal coat in stretches - 6.000 - 14.00 Kms]	100.00
148	C/o PLKT Road [SH: WBM-III and Black Topping from 17.00 - 20.00 Kms]	1.50
149	C/o Road from New Longchong village to Kongmu (8Km)	22.00
150	C/o Approach Road from BRTF Road to Gania Colony, Leel	50.00
151	C/o Approach Road from PMGSY Road Gyamar to Harak Rieng, Nyapin	40.00
152	C/o Approach Road from PMGSY Road to Riuguha Govt. Primary School, Yomdo under Phassang Circle	120.00
153	C/o Road from PWD Road near ITBP to Polo Colony at Daporijo	65.00
154	C/o Road at Cherang village under Wakro Circle	32.50
155	Improvement of PWD from road Goju village to Trans Highway, Bordumsa	150.00
	Public Works	
156	C/o Community Centre at Kharung under DIRANG	6.00
157	Indoor Stadium at Nafra under Bomdia	35.00
158	C/o Multipurpose Complex with parking facilities within panchayat area under SEPPA (EAST)	25.00
159	C/o Bounday Wall of Govt. Higher Sec. School, Pampoli under SEPPA (EAST)	15.00
160	C/o School Building at Kimin Mahila Mandal	15.00
161	C/o Multipurpose Community Hall at Karsingsa	30.00
162	C/o Helipad ground for integrated development of New Adventure Tourism in Arunachal Pradesh / Rafting Centre at Sangdupota	30.00
163	C/o Picnic Spot at Lebia Happa at Geram village under 71 Kigi Panchayat of Toru circle, Sagalee	3.00
164	C/o 1 No. Type-IV quarter for Doctor of PHC Parung village, Yachuli	6.50
165	C/o Playground at KGBV, Palin	6.50
166	C/o Community Hall at Meer village under Yangte circle, Palin	6.50
167	C/o SPT building classroom & toilet at Govt. Middle School at Longte Loth-I under Nyapin Circle	6.50
168	C/o Girls Hostel at Langthloth Govt. Middle School, Nypin	6.50
169	C/o Retaining Wall at Ginchin river near Tadu Bajor premises (UPPER SUBANSIRI)	9.00
170	C/o Community Hall at Tagum Namchi at Mite village (KAMLE)	9.70
171	C/o Volleyball field-cum-Badminton field at Tumu under Yomcha circle	10.00
172	School room extension at Upper Barojan Primary School (LOWER SIANG)	10.00
173	C/o of Type-1 half wall OBT type building for Teacher quarter at Govt. School Tatamori (L/SIANG)	10.00
174	C/o Teacher quarter at Govt. Primary School, Germe (LOWER SIANG)	10.00
175	C/o Classroom in Middle School, Deke Degom, Tirbin (WEST SIANG)	7.00
176	Setting up of Conference Hall-cum-Office of MS Siang Tribal Multipurpose Cooperative Society (WEST SIANG)	7.00
177	C/o Boundary Fencing, Internal Campus Approach Road and Protection Wall at Deomali Mahabodhi Centre	75.00
178	C/o MIP at Manfaiseng	15.00
179	Improvement of infrastructure at Helipad Namsai	30.00
180	C/o Additional class room at Govt. Middle School, Namsai near GHSS	25.00
181	C/o Auditorium at GHSS Lathao	20.00
182	C/o Auditorium at GHS Piyong	20.00
183	C/o Meditation-cum-Community Hall at Nampoong village in Piyong Circle [SH: Boundary wall and maintenance]	0.46
184	C/o Veterinary Office Building at Lathao Circle, Namsai District	20.00
185	C/o boundary wall around Buddha Vihara at Nanam Khamyang-I village of Namsai circle	20.00
186	Multipurpose Hall at Ningroo Chariali village, Namsai	30.00
187	C/o Boundary Wall at Kungsung Meditation Centre, Namsai Dist.	10.00
188	C/o Boundary Wall at Wingko Meditation Centre, Namsai Dist.	10.00
189	C/o Community Hall near Saddhamma Vihara at Weingko-II, Piyong Circle of Namsai District.	13.00
190	Construction of boundary wall at Govt. Middle School Nampoong under Piyong Circle	6.00
191	C/o Strom water drainage with slab culvert at F-sector Nlg	24.30
192	C/o RCC Protection wall near Suzuki Showroom, Model Village, Naharlagun	6.00
193	C/o Flood Protection work at Kolma Village on bank of Dikrong river, Itanagar	20.00



(Rs. in lakh)

Sl. No.	Head of Development/ Account	Revised Estimate 2020-21
1	2	3
194	C/o Auditorium-cum-Gallery at Govt. Higher Secondary School, Naharlagun	30.00
195	C/o Flood Control work at C-Sector, Naharlagun	6.00
196	C/o Retaining Wall and culvert at Hochang Colony, near Tadar Yakap land	20.00
197	C/o Retaining Wall and culvert on road at Jullang near Himalayan University, Itanagar	6.00
198	C/o RCC Protection wall near Prayer Centre at Modirijo, Itanagar	15.00
199	C/o of RCC Wall (70 mtrs) at Nyorch Market area, Nyorch Village	15.00
200	C/o CC Protection Wall at Upper C-Sector road and RCC drain (250 mtrs) opposite Itafort Vicky's place	3.00
201	C/o of RCC Wall at Nyokum Lapang, Itanagar	3.00
202	C/o RCC Retaining Wall to protect Itanagar ABC Fellowship Centre at Abotani Colony, Itanagar	10.00
203	C/o RCC slab culvert in connection between Barapani to Revival Church, Naharlagun	10.00
204	C/o RCC Protection wall at ad-joint Mopin Nallah under Ward No.17, Itanagar	7.00
205	C/o RM Protection wall at C-II Sector road, Itanagar	10.00
206	C/o RCC Protection wall (800 mtrs) at Lower D-Sector, Yogin Nallah, Nirjuli	7.00
207	C/o Flood Protection RCC wall at resident of Hage Khoda and Boa Tarin between 150 mtrs. Lagun Nallah at G-Extension, Naharlagun	3.00
208	C/o Boundary Wall (500 sq. mtrs) at Govt. Middle School, Nyorch	3.00
209	C/o RCC Retaining wall at Damsite near GREF Commander Office, Naharlagun	3.00
210	C/o RCC Protection wall at P-Sector Nallah at P-Sector, Nirjuli	3.00
211	C/o Retaining wall (l-27m and h 8m) at Mahamandir Colony, Pappu Nallah, Naharlagun	3.00
212	C/o Rostrum at General Ground Borum, Naharlagun	3.00
213	C/o Protection wall i/c drainage system at back-side of Chief Engineer office PHED(W/Zone) Senki Park, Division-IV, Itanagar	10.00
214	C/o CC Drain at F-Sector near Laboratory, Naharlagun	3.00
215	C/o Retaining wall at G-Extension, near Polo Colony Steel Bridge, Naharlagun	3.00
216	C/o Retaining wall (200 mtrs) Lapang Hati Colony	7.00
217	C/o Retaining wall (150 mtrs) Lower Donyi Colony, Itanagar	7.00
218	C/o RCC Retaining Wall at Pachin colony, Naharlagun	3.00
219	C/o Protection wall at Senki Valley Colony, Itanagar	10.00
220	C/o Protection wall at backside of Nyokum Lapang Ground, Itanagar	3.00
221	C/o Residential Protection wall at Lekhi village, Naharlagun	3.00
222	C/o Protection wall near Anganwadi Centre, Forest Colony, Lower Damsite, Naharlagun	2.40
223	C/o RCC Protection wall near foot suspension bridge at Lower Papu-II village, Naharlagun	38.00
224	C/o RCC Land protection wall at Kurujuli	15.00
225	C/o RCC Land protection wall near Biri Kakum	20.00
226	C/o Storm water drainage at Ganga village	6.00
227	C/o Retaining Wall for Protection of NH-415 Horticulture Road near newly constructed MLA Apartments at Chimpu	20.00
228	C/o Bldg. for Health Sub Centre, Tapioso, Sangdupota Circle	20.00
229	C/o Building for Health Sub Centre, Dengka, Gumto Circle	20.00
230	C/o Building for Govt. Middle School, Lengka, Balijan Circle	20.00
231	C/o Chain link fencing at Govt Sec. School, Jote, Sangdupota Circle	7.00
232	C/o Community Hall at Midpu-II, Doimukh	20.00
233	C/o Community Hall at Upper Jumi, Kimin Circle	20.00
234	C/o Community Hall at Taraso	20.00
235	C/o CC culvert at Dobum village, Karsingsa	15.00
236	C/o Land Protection Wall at , Hawa Camp, Kimin	7.00
237	C/o Primary Health Centre (PHC) at Dobum village, Banderdewa	19.00
238	C/o Flood protection wall at Kimin Check Gate	20.00
239	C/o Retaining wall at Kimin Town near Circuit House	20.00
240	C/o Community Hall at Boda	20.00
241	C/o Flood protection wall at Kuma river near Kumasiki village	20.00
242	C/o CC Culvert at Dobam, Banderdewa	15.00
243	Furnishing of newly constructed Circuit House at Manmao	14.00
244	Furnishing of newly constructed Boys Hostel & Girls GHSS, Manmao	14.00
245	C/o Boundary wall & electrification of newly constructed Tourist Lodge at Manmao	17.00
246	C/o VIP Rostrum with provision of toilet for ladies and gents and Open Galleries with roofing at GHS, Nampong	30.00
247	C/o boundary wall at Badminton Indoor Stadium at Ruyi W/ Siang District	50.00
248	C/o General Ground Development at Manchal, Anjaw	88.55
249	C/o Storm water drainage system at Swamy Camp, Anjaw	94.25
250	C/o Flood control work to protect WRC field at Sibe village, Likhabali	40.00



(Rs. in lakh)

Sl. No.	Head of Development/ Account	Revised Estimate 2020-21
1	2	3
251	C/o RCC slab culvert 4.00 mtr. Span- 1 No. at Tenga Bazar to access parking place	20.00
252	Development of Parking place at Tenga Market [SH: R/wall 40 mtr and CC parking area 30 x 10 mtr.]	25.00
253	C/o Compound wall of Power House at Singchung village	20.00
254	C/o Drainage with protection wall at Upper Bhalukpong, Koilabasty near GREF Scrap Depot	20.00
255	C/o RCC slab culvert 3.00 mtr. Span- 2 Nos. at Bichom village	20.00
256	C/o Office building for newly created Circle Office at Doimara/ Kamengbari Vill	25.00
257	C/o Rostum Building at Tippi village, W/Kameng Dist.	50.00
258	C/o Circuit House at CO HQ Jamri (First Floor) Ph-III	30.00
259	C/o of CC footpath between PWD Division and Hydro Power Division at Syinyoriang	8.00
260	C/o Girls Hostel at Lamsa Middle School, Khonsa	71.00
261	C/o CC Drain in Yingkiong Township	45.00
262	C/o CC Drain at Simong	26.65
263	C/o CC Drain at Tuting Township	45.00
264	C/o Transit Camp at Siri & Sibap camp road from Yingkiong to Palling	55.00
265	C/o Boundary wall at Polytechnic College in Yingkiong (Ph-II)	95.00
266	C/o Boundary Wall for Govt. Sec. School, Toru	6.19
267	Procurement of office furniture and boundary wall at Health Sub-Centre, Bobia	4.50
268	C/o Community hall at Goangthung village	7.50
269	C/o Teachers Quarter at Bobia ME School	4.50
270	C/o CC Pavement from Ompuli to Baptist Church	22.00
271	C/o Cultural Hall with Toilet Block at Dree Ground, Papu Nallah	30.00
272	C/o Irrigational channel on Moyiyolbu, Buchi, Pui, Salaya, Pige and Pariniya in Ziro	89.00
273	C/o Strom water drainage beyond Gyati Taka General ground at Hapoli	26.00
274	C/o Boundary wall at Bunglow no 11, Niti Vihar Itanagar.	112.00
275	C/o Community Hall at Lasak Cheda	22.00
276	C/o Community Hall at Likwa Gyadi	30.00
277	C/o RCC Retaining Wall, B/Wall Extension and Welcome Gate for Outdoor Stadium, Chayangtajo	60.00
278	C/o Retaining wall at Kodakowa at Karsingsa	60.00
279	C/o parking place with CC pavement and approach road at CHC Lumla	123.04
280	C/o Convention hall at Lumla (Ph-I)	195.41
281	C/o Protection wall of PWD link road NH 415 to Nepah Putu, Lekha village, Naharlagun, Papumpare district	9.00
282	C/o Assembly shed at Govt. Hr. Sec. School Likabali, Lower Siang	30.00
283	C/o Retaining wall at Old Bazarline, Raga-II, Kamle district	19.50
284	C/o Parking shed at Govt. Hr. Sec. School, Anini	25.47
285	Land development at Tourist Transit camp at Kopakya village Shi-Yomi District	30.00
286	C/o Flood protection work near Borum Bridge at Naharlagun	10.50
287	Renovation of Govt. Hr. Sec School Dumporijo	45.00
288	C/o RCC Retaining wall at Lancho Brey colony at Kafa colony	38.00
289	C/O multi utility building for women societies at Khonsa	50.00
290	C/O building for Tirap Chief's Council at Khonsa	50.00
291	C/o RCC Protection wall at Niya Colony Nirjuli Market RCC Bridge near NERIST gate	50.00
292	C/O helipad at Gandhigram village (SH: CC pavement 20X20 M)	54.00
293	C/O Multipurpose Mini auditorium hall near Abotani Vidya Niketan, School, Pachin	53.00
294	C/O drainage system at Dakgong colony Yingkiong, Upper siang	50.00
295	Refurbishment of 1st floor extension of 6 (six) rooms and complete renovation of old building of Mell Bottom Tourist Lodge at Daporijo	89.50
296	C/O Inspection Bangalow at Tikrinka Mara, Hq of Jaring Circle, Upper Subansiri	93.00
297	C/O infrastructure of Govt. Residential School at Segi Gusar Hq	179.00
298	C/O boundary wall Retaining wall and staff quarter for Abotani Vidya Niketan at Ziro, Lower Subansiri District	130.00
299	C/O Science block and auditorium at Govt. Hr. Sec. School, Kharsang	75.00
300	C/O SPT School building at Govt. Sec. School, Vijaynagar	45.00
301	C/O stadium in Taliha	785.00
302	C/o Retaining wall and culvert at Remeh-Koro at back side of Dumporijo Hr. Sec. School, Dumporijo, Upper Subansiri	6.00
303	C/o Boundary wall at GHS School Rupa 1000 mtrs and at Shergaon secondary school 900 mtrs (PW)	111.00



(Rs. in lakh)

Sl. No.	Head of Development/ Account	Revised Estimate 2020-21
1	2	3
304	C/o Boundary wall at GHS School Kalaktang 550 mtrs, C/o school building with boys and girls toilet at Dengzi Middle school and C/o R/Wall near GHS School Kalaktang Auditorium . (PWD)	37.00
305	C/o ADC Office at Kodak in Upper Subansiri.	179.00
306	C/O CO Office and CO Residential quarter at Tikrinka Mara, Jaring Circle Upper Subansiri.	288.50
307	C/o Disease Diagnosis Laboratory-cum-District Central Veterinary Office HQ and other misc. maintenance -cum-extension of DAH&V Office, Yupia	100.00
308	Land Protection work at Chimpur river	100.00
309	C/o Protection work and Drainage System near Arunachal Vision Building, Donyi-Polo Road, Itanagar	100.00
310	C/o PWD Guest House at Tarak Lengdi Circle HQ in Kra Daadi, District	89.00
311	C/o Protection Work at Veterinary Dispensary at Khonsa	30.00
312	C/o Retaining Wall at left bank of Damsite river from Forest Colony to Panchayat Colony	7.50
313	C/o Flood Protection work on right bank of Pachin River and Dikrong river at Nirjuli-I	16.50
314	C/o Storm Water drain with RCC slab cover near Co-Op. Training Office, Polo Colony, Naharlagun	7.50
315	C/o Flood Control work at Dath village, Jullang river, Senki	6.00
316	C/o Drainage at both road sides alongwith 2 Nos. culverts for Govt. Hr Secondary School, Polo Colony	9.00
317	C/o Flood Protection and drainage work at Down Polo Colony, Naharlagun	19.00
318	C/o RCC River Protection wall and Approach Road to Govt. Primary School, Chandranagar	25.00
319	C/o Land Protection wall at Mowb-II near Civil Secretariat Garage, Itanagar	22.00
320	C/o Protection work at Karmajuli, Nirjuli	112.00
321	C/o Type-IV Residential building for Dist. Statistics Deptt. at Namsai	27.29
322	C/o Type-III Residential building for Dist. Statistics Deptt. at Namsai	14.30
323	C/o Flood Control Work Puiso river (500 mtrs) under Sagalee Circle	22.00
324	C/o Storm Water drain at Apop village under Sagalee circle	19.00
325	C/o Flood protection at Leporiang village	7.50
326	C/o CC Storm Water Drain around Govt. HS School, Sagalee	6.00
327	C/o Protection wall at Damsite Lagun River, Naharlagun	10.50
328	C/o Storm Water Drain-cum-Protection Wall at C-Sector Road, Itanagar	38.00
329	C/o RCC Boundary Wall around State Circuit House at C-Sector, Itanagar	15.00
330	C/o RCC Protection Wall for Link Road at Niti Vihar, Itanagar	15.00
331	C/o Protection Wall near Youth Hostel and maintenance of Youth Hostel road at Naharlagun	61.00
332	C/o Boundary wall/toilet and maintenance of Auditorium of Balek Secondary School, Pasighat	30.00
333	C/o Storm Water Drainage at Papu Nallah, 200 Mtrs.	75.00
334	C/o Porter Track from Tungmar to Kumey river (50 Km) under Kra Daadi Dist.	13.51
335	C/o Porter Track from Nyodo to Kamla river (25 Km) under Kra Daadi Dist.	13.51
336	C/o Boundary Wall for PWD Complex at Chayangtajo	37.40
337	C/o Boundary wall around Dvn. Workshop, Tezu and around AE Quarter PWD Tezu and Sunpura at Tezu	55.00
338	Protection wall of flood damage & Drainaged and colony Road Extension at Niti Vihar Colony, Itanagar near Minister Bungalow No.14	30.00
339	C/o Protection wall, culvert & drainages at Nimbupani, Seppa Township	100.00
340	C/o RCC Wall at Central Point of Donyi Colony near Ganga Market, Itanagar	79.89
341	C/o Protection of approach road at Nirjuli	113.00
342	C/o CC Protection wall with storm water drainage at Birup stream, tinga nallah colony near Doni Polo vidhaya bhawan school, itanagar	30.00
343	C/o Morang (Traditional Community Hall) at Lapnan village, Khonsa	24.00
344	C/o Community Hall at Wasathang village in Deomali Circle	25.00
345	C/o Irrigation channel at Dokum village, Kimin	75.00
346	C/o Ring Road at Lower Jumi village near Rubber Plantaion area at Kimin	75.00
347	C/o RCC flood protection work Kimin - ziro road at Kimin	75.00
348	Protection work of Nyishi Art & Culture Archive-cum-Community Hall at AB Sector, Itanagar	37.40
349	Maintenance of Mahabodhi Hostel, Deomali	8.00
350	C/o Primary school at Mahabodhi Complex, Deomali	50.00
351	C/o Residential buildings for teachers at Mahabodhi Complex, Deomali	50.00
352	C/o Science laboratory at Govt. Hr. Sec. School, Chongkham, Namsai Dist.	80.00



(Rs. in lakh)

Sl. No.	Head of Development/ Account	Revised Estimate 2020-21
1	2	3
353	C/o Porter Track from Namchung to Guchi village under Tali Circle(Kra Daadi)	19.50
354	C/o 4 Room MIBT IB JE Office at Cuchi village under Tali circle (Kra Daadi)	36.00
355	C/o Security fencing with half wall around Nyishi Dapo Pillar at Lizu, Daporijo	89.50
356	RCC wall at PWD road 200 Road to Sanglo Putung	50.00
357	C/o boundary wall around Buddha Vihara at Pathergoan	27.86
358	C/o RCC Protection wall alongwith CC Drainage Sangpingne at Ioffa road, New Seppa	100.00
359	Strengthening of Infrastructure of Arunachal Pali Vidhyapith Society	51.00
360	C/o CC Protection wall at Riga Camp in Lorah village, near PWD main road, Chayang Tajo to Seppa	50.00
361	C/o Anti Erosion Protection Wall and CC Bridge at Doko Nampung near Zoological Park, Itanagar	50.00
362	C/o Brick Boundary Wall in and around Viharas of Enten and Enthem village of Namsai District	26.42
363	C/o Compound Wall around Engineer and Staff Quarters of PWD, Koloriang	45.00
364	C/o Multipurpose meditation-cum-cultural Hall at Ashok Vihara, Rima village, Nampong Sub-Division, Changlang Dist.	48.00
365	C/o Rest House for Guests at Ashok Vihara, Rima village, Nampong Sub-Division, changlang Dist.	95.00
366	C/o Hospital building at Health Sub-Centre at Sonajuli	20.00
367	C/o Boundary Wall for IB & Circuit House at Pakke Kessang	18.00
368	C/o Type-III Qrs. 3 Nos. for PWD JEs at Pakke Kessang	22.50
369	C/o RCC retaining wall to protect Govt. properties around Veterinary IB at Nirjuli, D-Sector, Upper Colony	38.00
370	C/o Play grounds at Rissi & Rayang	89.00
371	C/o Type-II Teacher Qr. at Govt. Primary School, Dangdang	10.00
372	C/o Dispensary at Pania ADC HQ	27.00
373	C/o Ty-II Quarter at ADC Pania HQ	18.00
374	C/o Ty-II Quarter at AFO Yangte	18.03
375	C/o Dispensary at Yangte CO HQ	27.00
376	C/o Community Hall at Gai Village under Gangte Circle	24.58
377	C/o Compound Wall around Kameng Presidium School, Wessang, Seppa	150.00
378	C/o Protection wall in between Minister Bungalow No. 7 & 10 at Nitivihar, Itanagar	8.99
379	C/o Protection Wall at Aniya Colony, Nirjuli near public Resident area	24.00
380	C/o Barbed wire fencing at Anjaw KVK	30.00
381	C/o Barbed wire fencing at Longding KVK	20.00
382	Extension of 1 classroom in GPS Lower Silatoo in Namsai district.	8.00
383	C/o Cultural-cum-meditation hall, hostel and guest house at Rima village, Nampong	47.00
384	C/o Meditation hall and guest house at Taipong village, Jairampur	50.00
385	C/o Porter Track from Rangha Village to Langrik and Pado under Tali Administrative Circle	33.00
386	C/o Protection wall at Chimpu, Itanagar	30.00
387	Retaining Wall and B/Wall and foot path in front of Minister Bungalow No.10, Niti vihar, Itanagar	15.00
388	RCC protectionwork near Ayurvedic Medicine Plantation at 6 KM Itanagar	30.00
389	C/o Community Hall at Rikent village under Nilling Circle, U/Subansiri	69.00
390	C/o CC Step from Bameng Lada PMGSY road to Langri Rieng	50.00
391	RCC Retaining wall with Boundary wall at Minister Bungalow No.5, Itanagar	15.00
392	C/o CC Drainage & culvert near Emporium, Circuit House and C/o Building near DC Office, Khonsa	17.75
393	Protection wall near Gonpa Mandir alongwith Donyi Polo Road	49.91
394	C/o Breast Wall at 10.5 Km on Maro - Bariro, U/Subansiri District	75.67
395	C/o Drainage 2000 mtrs. at C-Sector, Naharlagun	30.00
396	C/o Playground at Govt. Middle School at Yapap, Kra Daadi	89.00
397	C/o Drain near Petrol Pump at Nirjuli (2.00 Km span)	150.00
398	C/o CC Pavement, drain, culvert, protection wall at BPL Colony, Jullong	150.00
399	C/o Protection wall at Lobi, Itanagar	30.00
400	C/o Road from PMGSY road to Pathar Goan (0.75 Km)	49.00
401	C/o RCC Retaining wall at SRPL Colony, Chandranagar	30.00
402	C/o Drainage and Protection work Colony Sangrewa New Seppa	35.00
403	R/M of road from Dharmapur-III to Miao to Jagun Road, length 12 Km.	100.00
404	C/o Football ground at Rub/Emchi Yazali	13.00
405	C/o Compound Wall at Govt. Middle School at Tajgi	15.00
406	C/o football Ground at Takam Pasa	10.00



(Rs. in lakh)

Sl. No.	Head of Development/ Account	Revised Estimate 2020-21
1	2	3
407	C/o Retaining wall near medical colony kankar nallah, Naharlagu.	27.00
408	C/o protection wall near SBI Palin under Kra Daadi District	18.01
409	C/o Volley ball ground at Bojo village under Pania ADC	27.00
410	C/o porter track from Paka village to Pania under Palin circle	18.00
411	C/o Volley ball ground at Langdang village under Pania ADC	18.00
412	Multipurpose hall at Innaw Khamti village, Diyun Bordumsa Circle.	50.00
413	C/o Goatproof fencing at Innaw Khamti Bhuddist Meditation Hall at Dayun in Bordumsa circle	15.00
414	C/o 3 phase HT Line power supply at TH Stone crusher at Chaputa, Doimukh in Papum Pare Dist	40.00
415	Providing Air Condition System in Golden Jubilee Banquet Hall at Itanagar.	17.17
416	C/o Protection work and Culvert to protect Govt. Qtr. at Pagatara, Jully Road, Naharlagun	20.08
417	C/o RCC Protection wall drainage system at Pappu Hill, Naharlagun	116.00
418	C/o Guest house at Pariyati Sasana vihar at Namsai.	50.00
419	C/o RCC Protection Work at Donyi Polo School road near Sidhartha Vihar at Itanagar	70.00
420	C/o Community Hall at Rachi Village in Leporinag circle in P/Pare duist	40.00
421	C/o Strom water drainage and CC Wall in between PWD colony and Gunggo land to protect PWD Staff qtrs.	32.00
422	C/o LP work at Lekhi village	30.00
423	Additional Infrastructure Development at Rajbhawan, Itanagar	300.00
424	Re-enforcement of boulder wall with RCC wall at Niti Vihar Charali VIP Road Itanagar.	9.00
425	C/o RCC protection wall at Veterinary Land at Nirjuli village-II (B)	147.75
426	C/o RCC Retaining wall at Papu-I village, Naharlagun	45.60
427	CC pavement NH 52 to Nirjuli Village-II	100.00
428	C/o RCC wall near Tri-junction of 'C' Sector road to School and Women Hostel, Itanagar	75.00
429	Channelization of Poglek river at chainage 11.30 Km. on PLKT Road	95.98
430	C/o Mini Outdoor at Koloriang (Phase I)	169.00
431	C/o (a) Guest House, (b) Water supply, (c) Ground for Mass gathering (d) Solar Panels and (e) Toilets	70.00
432	C/o Storm water drainage system at Metengliang CO HQ, Anjaw	94.13
433	C/o 2 Unit Type-II Qr. at VKV Koloriang	20.00
434	C/o CC Footpath at Nissuk	12.00
435	C/o CC Drainage System at Damin Town	20.00
436	C/o of Rest house at Wabia under Polosang	12.00
437	C/o Community Play Ground at Gangnee Village, Nyapin	39.50
438	C/o Dispensary at Pappu Village (Pukpu)	30.00
439	C/o football ground at Raibalo ME School under Gangte Circle	40.00
	Total (III)	19099.99
IV	CCI 2019-20	
1	C/o Type-IV quarters- 2 Nos. in Lumla	70.00
2	C/o Boundary wall and maintenance of road from Main Road to Sports Complex, Lumla	30.00
3	C/o Amphi-Theatre craft Shop (Huts), Souvenir Shop, Cafeteria (coffee shop), Public Toilet, welcome Gate and Parking at Lumla	50.00
4	C/o Approach road at Damgnin village, Tawang District.	0.00
5	C/o Cultural Centre at Yusum Village, Tawang District.	0.00
6	Acoustic of Pacific Sports Club, Tawang District.	20.00
7	C/o Zomkhang Hall at circuit house Tawang	0.00
8	C/o School Building and Staff Quarter at Govt. Middle School Kharsa Jang.	0.00
9	C/o Mani Hall with Kitchen at Bongleng.	50.00
10	C/o Drainage system with cross Drain-3 Nos and storm water drainage at Bongkhar office complex.	50.00
11	C/o Residence Building for EAC staff at Thingbu.	0.00
12	C/o Double storied type-II, 4 Nos staff quarter at Govt. Middle School Jang.	0.00
13	C/o Traditional Gate and a shelter house at Muka near IV bridge at Shyaro.	0.00
14	C/o Multipurpose hall for community shopping place and fair price shops at the existing co-operative house at Lhou.	0.00
15	C/o Boys Hostel Warden Quarters at Govt. Higher Secondary School Kalaktang, West Kameng District.	20.00
16	C/o Girls Hostel Warden Quartersat Govt. Higher Secondary School Kalaktang, West Kameng District.	20.00
17	C/o Boundary Wall for Boys and Girls Hostel at Govt. Hr. Sec. School Kalaktang both alongwith Internal Wall.	119.57



Sl. No.	Head of Development/ Account	(Rs. in lakh) Revised Estimate 2020-21
1	2	3
18	Renovation of Boys Hostel at Govt. Higher Secondary School Kalaktang, West Kameng District.	10.00
19	Renovation of Girls Hostel at Govt. Higher Secondary School Kalaktang, West Kameng District	10.00
20	Renovation of 23 Nos of Teachers quarters at Govt. Hr. Sec. School, Kalaktang (3 Lakhs each.	69.00
21	Maintenance / Renovation of roads and bridges under Bhalukpong & Tenga sub-Division: 1. Road from Kamegbari to Doimara (CH: 23.00 KM to 50.00 KM)- Rs. 150.00 lakh 2. Protection work at Lower Bhalukpon near Bazaar line- Rs. 50.00 lakh	200.00
22	Road from Foothill to Tenga. (CH: 20.50 KM to 40.50 KM)	70.00
23	Road from Magopam to Bichum (CH: 0.00 KM to 15.00 KM)	55.00
24	Beautification & Completion of Entrance Gate at Bhalukpong.	25.00
25	C/o Boundary wall around Medical Officers resident at CHC Nafra, West kameng Distt.	12.00
26	C/o FSB in between old Bulu village to New Bulu village (Spain 35 Meters)	10.00
27	C/o Boundary Wall around Govt. Primary School at Lower Dzong Nafra (L-225m)	12.50
28	C/o protection wall at various colony of Nafra Township (Sh: C/o protection wall near Co-operative building - Rs. 70.00 lakh and Nafra Gate Colony- Rs. 30.00 lakh)	50.00
29	C/o two roomed staging hut at Mathow Village, under Nafra circle	12.50
30	C/o Drainage system from back side of PWD subs- Division office to Shiv Mandir at Khellong colony at Nafra.	10.00
31	C/o Playground for residential Middle School at Dibbin village under Nafra circle.	18.00
32	C/o Land Development with approach road from Seppa ChayangTajo Road to Govt. Primary School Pao Nallah.	25.00
33	C/o Road from Domdila to Laching Bagang PMGSY road to ME School, Laching Bagang 2 Km (ph-1).	25.00
34	Repair and renovation of community health centre at Seijosa, Pakke-Kessang Distt.	75.00
35	Repair and renovation of Govt. Higher Secondary School at Seijosa, Pakke-Kessang Distt	75.00
36	C/o CC Road at Konkra Putu-I, Nlg	25.00
37	C/o CC Road at Konkra Putu-II, Nlg	25.00
38	C/o Link Road from Model village to Damesite Nlg (Via Forest Colony)	50.00
39	C/o ADC office building, Balijan	100.00
40	C/o storm water drainage and RCC Wall at ESS-Sector at Itanagar.	125.00
41	C/o CC Permanent road from Yachuli College road to Toon village, Lower Subansiri District.	25.00
42	C/o Football ground at Lichlit, Lower Subansiri District.	10.00
43	C/o Circle Office building and quarters at Loth, Lower Subansiri District	25.00
44	C/o Road from Lempy-Akang to Lyokpo (SH: FC, CULVERT, R/WALL. SOLLING, METALLING AND CARPETING, LENGTH 1.5 KMs).	125.00
45	C/o R/Wall, CC Foot path of various sectors at Hapoli. (Sh: Police Colony, Hill Top)	25.00
46	Renovation of Main Administrative Block, District Hospital at Palin	25.00
47	Renovation of 50 Bedded Indoor Patient Hall at District Hospital, Palin	25.00
48	C/o Quarter for Circle Officer, Phassang circle.	25.00
49	C/o Circuit House, Lungsa, Phassang circle.	25.00
50	C/o Approach road to Pokriang SDO HQ Sangram, Kurung Kumey.	50.00
51	C/o Approach road at Pagba village, Kurung Kumey.	25.00
52	C/o Protection and Retaining wall at Langrh circle HQ Nyobia, Kurung Kumey.	25.00
53	Maintenance of infrastructure under ADC Office Tali (SH:1. Repair & maintenance of Tali ADC Office building - Rs.20.00 lakh 2. Repair & Maintenance of Staff quarters- Rs. 40.00 lakh 3. C/o SPT Generator shed cum store room & public toilet - Rs. 20.00 lakh 4. Internal Pipe fitting- Rs. 20.00 lakh 5. Improvement of General Ground at Loa under Tali ADC Headquarter- Rs. 50.00 lakh)	75.00
54	C/o welcome Gate at Menga under Taliha Constituency	20.00
55	C/o Land Development for Community Hall at Tabom Jobe under Taliha Circle HQ.	15.00
56	Re-Construction of Rest House at Menga Mandir under Jaring Circle.	12.50
57	Infrastructure development of Residential School Putung Dui under Jaring Circle HQ.	22.50
58	C/o Namlo gate at Radeng.	10.00
59	C/o Multipurpose Community Hall at Rigia village under Taliha Circle.	50.00
60	C/o Boundary wall around secondary school at Taliha.	20.00
61	C/o Road from BRTF road to Merring Jobe under Jaring Circle.	25.00
62	Improvement of road Rigia to Bimpak (1.050 km Widening)	25.00



(Rs. in lakh)

Sl. No.	Head of Development/ Account	Revised Estimate 2020-21
1	2	3
63	C/o road from Soki village to Maachu village 6 km. [Sh: Formation cutting (0-6 km) Ph-I]	150.00
64	C/o CC approach/ internal road to Mosi village.	20.00
65	C/o CC approach /internal road at Soki village.	20.00
66	C/o CC approach road to Duni village.	10.00
67	Repair and maintenance of various Road under Baririjo PWD Sub-Division.	35.00
68	Annual Repair and maintenance of various roads under Dumporijo PWD Sub-Division-I, Dumporijo (AP)	45.00
69	Repair maintenance, Extension Additional and Modification etc Existing Non-residential Building under Dumporijo PWD Division	25.00
70	Annual Repair and maintenance of residential buildings under Dumporijo PWD Sub-Division-I	20.00
71	Annual Repair and maintenance of residential building under Sub-Division-II (Gusar) of PWD Dumporijo Division.	15.50
72	Annual Repair and maintenance of non-residential buildings under Sub-Division –II (Gusar) of PWD Dumporijo Division	12.50
73	Annual Repair and maintenance of non-residential buildings under Sub-Division-III (Maro) of PWD Dumporiji Division	10.00
74	Annual Repair and maintenance of various roads under Sub-Division-II (Gusar) of PWD Dumporijo Division.	37.00
75	Maintenance work of IB at Liromoba and Yomcha.	10.00
76	C/o Modern Toilet and Bathroom with Geyser for Boys and Girls hostel alongwith security fencing at VKV, Liromoba.	12.50
77	C/O Link Road at Darak to Boru Raksap	10.00
78	C/o New Rostrum at Keak village, Kamba	10.00
79	Land Protection work at Kato area, Essi-Abevillage under Liromoba Circle.	62.50
80	Maintenance works of various Govt. HS Schools under 27 Liromoba Assembly Constituency.	12.50
81	C/o Helipad and approach road at Molom under Rumgong circle, Siang Distt.	50.00
82	C/o Tourism Square in Mechukha	75.00
83	C/o Road from Yibuk to Liging 300 meters hard rock	75.00
84	C/o Road from Simang bridge to Kaying wet Paddy field	40.00
85	Maintenance of PLTK road from 40 km to 60Kms (SH: Widening, Kachcha Drain and Geometrics).	150.00
86	Conversion of 3 numbers of excess classrooms into staff quarter, furnishing of Library and Auditorium at secondary school Motum.	17.50
87	C/o Cattle trap, additional incomplete RCC boundary wall and parking provision at secondary school Kiyit.	15.00
88	Improvement of road geometric at Mebo-Dholla road at Chainage (0.00 to 5.90 km).	12.50
89	Improvement of road geometric at Mebo Dholla road at Chainage (6.00 to 12.00).	12.50
90	Improvement of road geometric at Motum-Mebo road at Chainage (0.00 to 5.90 km)	12.50
91	Renovation of staff quarters for police and HDO at Mebo.	12.50
92	C/o of additional gallery and MS gate at Motum field.	12.50
93	Furnishing of Mebo IB	20.00
94	Construction of Cluster of roads under Geku-Mariyang area [Sh: 1. Construction of road from Jamkong to Kongkung Area, Geku (Rs. 160.00 lakh) 2. Construction of Cement Concret Pavement road at Christian Prayer Centre, Geku (Rs. 25.00 lakh) 3. Construction bikable suspension bridge over Yamne river, Pongging village (Rs. 20.00 lakh) 4. Construction of CC pavement at Karing, Mariyang (Rs. 25.00 lakh) 5. Construction of road from Lower Sumsing to Upper Sumsing village (Rs. 20.00 lakh)]	125.00
95	C/o Mini Stadium at Anini.	200.00
96	C/o RLR at Meka.	30.00
97	Up gradation of road from Chidu to New Chidu, Lower Dibang Valley District.	125.00
98	Improvement of road from BRTF Road to Telluliang Village, Tezu	50.00
99	Up-gradation and Maintenance of Amik Ringya Hall, Tezu.	0.00
100	Extension of community hall at Yasong & Yatong	15.00
101	C/o CC footpath & steps from FSB point to Manchal village.	20.00
102	C/o CC Footpath & steps from Manchal village to Manchal CO Hq.	20.00
103	C/o Community Hall at Tapang under Hawai Circle.	12.50
104	C/o Community Hall at Loiliang under Manchal circle.	15.00
105	C/o Protection & Retaining wall for CHC Chaglagam.	20.00



(Rs. in lakh)

Sl. No.	Head of Development/ Account	Revised Estimate 2020-21
1	2	3
106	C/o Link Road to Walla village- 400 metres (SH:CC Pavement, S/Drain and R/wall at Hawai	17.50
107	C/o Infrastructures in the Community Complex at Emphong Village, Chonkham.	100.00
108	Improvement of Roads under Namsai circle.	155.00
109	C/o Auditorium at GSS Manmow	12.50
110	C/o Auditorium at GSS Manhobai	12.50
111	C/o Auditorium at GSS, Jaipur	12.50
112	C/o Auditorium at GSS, Namsai	12.50
113	C/o Children Park at Lathao.	12.50
114	C/o Children Park at Piyog.	12.50
115	Infrastructure development at Namsai Dairy Plant.	15.00
116	Infrastructure development of Rostrum, gallery & play ground at Piyog Circle HQ.	10.00
117	Improvement of roads under Lekang Circle, Namsai Distt.	100.00
118	C/o Road from Goju to Kherem Mura village (3.00)	105.00
119	C/o Link road from NH 315 at MT check gate to Jini Road TAH-215 (SH- embankment & GSBC, renovation of steel bridge)	125.50
120	C/o Road from 2.5 KM point road to Kengkhu village. (SH. RCC Slab Culvert, WBM and slide clearance works)	100.00
121	C/o Namtok township and adjacent villages roads. (SH. Laying of CC Paver Block)	50.00
122	C/o Paang (Traditional Community Hall) at Natun Kheti village.	12.50
123	C/o Class room Deomali Higher Secondary School.	50.00
124	C/o Strengthening of Link Road from Namsang to Wasathong at different Chainage.	15.00
125	C/o Multipurpose Community hall at Khonsa village.	20.00
126	Improvement of internal Village Road with CC Drain and WBM in New Lainwang.	50.00
127	C/o General Ground with Gallery at Kolagaon Village	50.00
128	C/o Protection wall below Bari- Basip General Ground	35.00
129	C/o School Building for Govt. Primary School at Old Katang	15.00
130	C/o Boundary wall I/C Protection work at Type-V colony at Khonsa.	62.50
131	C/o Protection work at Club Colony at Khonsa	71.00
132	C/o Breast wall on Baazar drain near Thana Road, Khonsa	25.00
133	C/o General Ground with drainage and retaining wall at circle HQ Borduria.	40.00
134	Up-gradation of HasheRusa-Kamkuh Rusa Road, Longding District.	25.00
135	C/O Play ground at Government Higher Secondary School, Ranglua, Longding District.	15.00
136	C/o Wanu-Ngamding Road, Longding District.	25.00
137	Widening & maintenance of road from Khanu to upto Chithing river point.	150.00
138	C/o of Retaining wall at multi -purpose general at Pongchau township.	50.00
139	Renovation, Repairing & maintenance of BDO office, Pongchau HQ.	20.00
140	C/o Drainage system at naku village at Nafra.	10.00
141	Installation of supply outdoor fitness equipment at IG Park, Ita. And Polo park Naharlagun.	10.00
142	Repairing work of the internal street road at Ward no 16, IMC, P sector, CC pavement, RCC wall, CC Drainage and CC Culverts.	10.00
143	C/o Wine Rope suspension bridge at Pate river connect to Langdang village, Sagalee.	10.00
144	C/o Retaining wall at Joram VKV under yachuli circle, Lower subansiri.	10.00
145	C/o Volleyball ground at Sekh Jarak, under Yachuli circle, Lower Subansiri.	10.00
146	C/o Compound wall at old Ziro Fire station.	10.00
147	C/o Inter circle road from Paksok to village of Gite Ripa circle to Bulu village, Gusar circle.	10.00
148	C/o Rostrum at General ground Gensi.	10.00
149	Repairing of Boys and Girls school hostel building at Basar.	10.00
150	C/o RIA suspension bridge at Poyum village under Darak circle.	10.00
151	C/o formation cutting at Doji village general ground to Hami Sik bridge.	10.00
152	C/o Approach road work length 500 mtrs (SH: retaining wall, drainage, culverts and CC pavement) at Lulu- Morang Nibu Pani	75.00
153	C/o Cultural Centre at Chillipam under Rupa Circle West Kameng Distt.	75.00
154	C/o RCC Protection Wall at Nirjuli (Karma Jolly).	37.50
155	C/o RCC wall at Senki View Panchali Road.	37.50
156	C/o WRSB over Huma river at Richik.	50.00
157	C/o WRSB over Sulu river in Between Sartam to Tungmar village.	25.00
158	C/o Boundary wall at Siluk village Graveyard.	25.00
159	C/o Rural link road from Mebo Dholla road to Agam village 0 to 2 Km (SH: Embankment culverts & GSB)	50.00
160	C/o Drainage system and solling metalling of Holor Bine approach road in Jomo village-4 Kms by PWD	75.00
161	C/o assembly Hall at Jamyang Choikorling Cultural centre Tawang.	85.00



(Rs. in lakh)

Sl. No.	Head of Development/ Account	Revised Estimate 2020-21
1	2	3
162	C/o Approach road to Agri. Fields under Kalaktang Administrative Sub-Division	25.00
163	Improvement and construction wall and Security gates around High Altitude Sport complex at Tawang.	50.00
164	C/o Approach road to Kunzang Choikorling Institute, Bomdila.	65.00
165	C/o School Building for Zangdo Peri at Jang.	100.00
166	Additional fund for construction of Fathamba Institute of learning at Lhou.	50.00
167	C/o of Viewing gallery at Nuranang water fall, Jang.	0.00
168	Acoustic of Indoor Badminton Club at Tawang	50.00
169	C/o security fencing around play ground (Stadium) at Kheti village in Tirap Distt.	40.00
170	C/o Headmasters Office building cum Conference hall at Govt. Sec. School Thinsa in Tirap Distt.	50.00
171	Improvement of Internal Road in NIMAS Complex, Dirang.	30.00
172	C/o Cultural centre at Takseng village under Lumla Sub-Division, Tawang Distt.	50.00
173	C/o of RCC Protection Wall with Compound Wall & MS Gate at Pray Tower/Town Baptist Church, Nirjuli.	92.00
174	C/o land protection work to protect Youth Hostel Road, Naharlagun	50.00
175	RCC Hostel for 100 Boarders, for Gontse Gaden Rabgye Ling Institute, Bomdila West Kameng Distt.	80.00
176	C/o protection wall at Pedung Village, Bomdila West kameng Distt.	50.00
177	C/o Land Protection at Polo Colony near State Transport colony Naharlagun.	75.00
178	C/o Approach road from NH415 to Lekhi Putu at Lekhi Village, Naharlagun.	50.00
179	Improvement of Road from Police Check Point to Mowb-II (SH: BM, BC,S/Drain clearance and pot holes), Itanagar	50.00
180	Maintenance of roads from Papu Nallahto Itanagar via Jollang, Itanagar(Chainage:0.00 Km to 7.00 Kms)	50.00
181	Maintenance of roads from Papu Nallah to Itanagar via Jollang (Chainage:7.00 KLms to 14.00 Kms)	50.00
182	C/o Community Hall at Tuting	25.00
183	C/o New road (Extension) at Model Village, Naharlagun	21.50
184	Construction of Box Culverts and protection wall at Lor Potung, Itanagar	40.00
185	C/o RCC retaining wall and retaining wall at Julang village	100.00
186	C/o protection wall at Upper Medical Colony Seppa Kakukao village	75.00
187	Rectification of Bypass Ring Road under CD-B Itanagar	75.00
188	Re-carpeting of existing road from NH 299 to VKV School new Vessang	100.00
189	Construction of approach road, car parking with CC interlocking including drainage culverts around Multipurpose Cultural Hall Namsai	350.00
190	Renovation of road from Kingko village to Wingko village under Namsai Circle	12.50
191	C/o road from Forest Check Gate to Koseng Village at Namsai (0.800 km)	25.00
192	Improvement of road from Rajbhawan Gate No.1 to Children Park at B-Sector i/c development of parking place near Gate No.2 at Raj Bhawan Complex, Itanagar (Sh: C/o RR masonry retaining wall, widening, WBM, carpeting of road and parking area)	14.25
193	Replacement of wooden flooring with vitrified tiles flooring including painting of lounge and Papumpare room of VIP Guest House at Rajbhawan, Itanagar	2.90
194	C/o compost Pit-2 nos at Rajbhawan Campus, Itanagar	0.93
195	Replacement of damaged tiles flooring of Hon'ble Governor suit (Morning & Dining Room) Rajbhawan, Itanagar	1.65
196	Furnishing of residence of ADC's (ARMY) to Governor of AP at Rajbhawan, Itanagar	3.30
197	Protection work around Hornbil Cottage repair and PU coating of Exterior Pannel Wall, roofing base replacement of roofing and wall cladding by timber paneling of new bathrooms	9.00
198	Repair, remodeling of Governor's Secretariat office building and construction of new office chamber with attached Toilet for Joint Secretary to Governor at Rajbhawan	11.88
199	Wall designing with aesthetic art paining at Rajbhawan, Itanagar	4.63
200	Errection of Metal/ MS square tubular arches frame behind the flag post for crefer plant/ flower growth	1.18
201	C/o gardener shed for store, pots, manure & T&P items at Rajbhawan, Itanagar	10.50
202	C/o approach road, fencing, construction of garage & CGI roofing shed i/c external water supply, RR masonry protection wall for residential quarter Type-V (D/S) at Rajbhawan Complex, Itanagar	28.00
203	Repair, remodeling of Security personals rest room to convert as a guest suit i/c painting and furnishing at Commissioner to Governor's residence at Rajbhawan complex, Itanagar	9.30
204	Furnishing & furniture of ADC's Qtr (D/S) T-IV-2 Nos. Near IAS colony i/c carpet, water storage tank & pump etc. at Rajbhawan Comlex, Itanagar	8.75



(Rs. in lakh)

Sl. No.	Head of Development/ Account	Revised Estimate 2020-21
1	2	3
205	Maintenance, repair, painting and furnishing of Darbar Hall at Rajbawan, Itanagar	15.10
206	Leveling of Main Lawn by filling with earth at Rajbawan, Itanagar	2.13
207	C/o 50 boarders boys hostel for Govt. College, Bomdila	31.75
208	C/o RCC slab culvert and storm water drainage at Likabali	50.00
209	Procurement of 1 No. Fully Robotic Total Station in the office of Chief Engineer (SID&P)	0.00
210	Procurement of on license of open road design software including training	0.00
211	Providing and fixing of Advertisement, scrolling flex panel around Civil Secretariat, Itanagar Arunachal Pradesh	19.83
212	Supply, installation, testing and commissioning of Bubbler Stream Jet Fountaion and Volcano Jet Fountain with LED lights at Japanese ZEN garden, Civil Secretariat Complex, Itanagar	19.47
213	Repair / maintenance of office building of DFC , Parvatinagar, Tezpur	4.70
214	Extension of 1 room for ARC at Parvatinagar, Tezpur	0.00
215	Repair and renovation of Govt. Quarters at Tezpur	0.00
216	Construction of Type-IV quarter for ARC, Tezpur	0.00
217	Insatallation of a Gate at the entrance of Arunachal Pradesh Govt. Land Tezpur	0.00
218	C/o Assembly Hall at R.K. Sarada Mission School, Khaso, West Kameng district	50.00
219	C/o link road from Itanagar - Hollongi 4 lane road to Langde Koto village via M/s Nguri Tea Garden	100.00
220	Construction of General Ground with stadium at Salari village	0.00
221	C/o Storm water drainage System at lane-I (boda Colony) Nirjuli-I village	25.00
	Total (IV)	8402.82
V	LoC authorisation issued by FD against the pending claim of works of LFY (Department shall furnish the details of scheme wise fund distibuted)	
1	C/o Road from Bameng-Lada to Lengri Rieng. (4.50 Km).	48.00
2	C/o Road from Rangtewa to Longcho Morang under Bameng Constituency (3 Km).	32.00
3	C/o Approach road from Vetinery Colony to Polytechnic College (Sh:- Formation Cutting).	10.00
4	C/o Cross drainage structure on approach road to Govt. ME School Nari Camp (Culvert -2 mtr span - 1 No).	6.40
5	C/o Protection wall at Waii Nallah at Nari Camp.	6.40
6	C/o Retaining wall at Kotte Camp to protect Medical Sub-centre.	6.40
7	C/o Retaining/Protection wall at Kampu Myorang under way to C/Tajo road 4 km.	9.60
8	C/o Approach road from Trans-Arunachal Highway to Medical Sub-Centre at Lower Pompoli in East Kameng District.	25.60
9	C/o RCC Compound wall at IB. Seppa.	6.40
10	C/o Protection wall at Type-III Colony, Seppa	6.40
11	C/o Protection wall at Takarpu colony near Hite Residence, Seppa.	10.00
12	C/o Foot Suspension Bridge over river Kajung at Kajung village. Span-60 mtr.	32.00
13	C/o protection wall at Mandir nallah near EMRS School, Bana.	19.20
14	C/o protection wall near PWD IB, at Pachi Tado nallah.	19.20
15	C/o protection wall at Mix colony, Bana.	19.20
16	C/o WRFSB over Kameng river in between Mebua and CO HQ, Pakoti (Span-140.0m).	32.00
17	C/o Helipad ground at Debeyar CO Hq. at Nere.	12.80
18	C/o R/Wall near Police check Post at Niti Vihar.	100.00
19	Renewal of road from Jully road to IRBN via Don Bosco.	19.20
20	C/o Road from Sangdupota to Ompuli Village (SH: F/C 1.00 Km)	30.00
21	C/o Road from Sher to Bumchi-Bumte (SH: S&I 30.00 Km)	19.20
22	C/o Approach road to Kakoi IB.	32.00
23	C/o 6 Mtr Span Culvert at Balijan on Jote-Balijan Road.	16.00
24	C/o RRM wal at Daath village under Jully, Itanagar.	6.40
25	C/o Protection wall and drainag at 6 km point , Itanagar.	16.00
26	Consultancy fees for Survey & DPR preparation for ISC projects under Naharlagun Division.	16.00
27	C/o IB at Gyawepurang.	64.00
28	C/o boundary wall around community hall at Kafila village.	6.40
29	C/o Compound Wall around PWD enquiry office at Kimin.	6.40
30	C/o Retaining wall at Cattle firm, Nirjuli.	19.20
31	C/o Senior Architect Office PWD at Mowb-II, Itanagar i/c furnishing (Ph-II).	150.00
32	Repair & renovation of Qtr No.9 Type-V at Vivek Vihar, Itanagar.	15.00
33	C/o Septic Tank at Qtr. No. 26 (Type-III) at P-Sector, Itanagar	3.20



(Rs. in lakh)

Sl. No.	Head of Development/ Account	Revised Estimate 2020-21
1	2	3
34	Renovation of First floor of Golden Jubilee Banquet Hall at Itanagar (Sh: False ceiling work, providing Audio System, renovation of common toilet and renovation of kitchen block)	50.00
35	C/o AE Residence T-IV - 1 No. at Pipu.	25.60
36	C/o Bachelor Barrack at Gyawepurang.	25.00
37	C/o Bye-pass road from Meome Turning point to connect Circuit House road, Chayangtajo.	82.15
38	C/o Steel suspension bridge at Pachamorang over river Kameng & Kacha river under Seppa Division.	45.28
39	C/o approach road from Division Office to various Govt. Quarter at Veno under Bameng PWD Division.	63.36
40	C/o CC Drain at PWD Division office and Residential complex at Veno under Bameng PWD Division.	24.10
41	C/o CC Drain in various road under Bameng PWD.	31.36
42	Expansion of RCC Bridge at Seppa Township near DC's Bunglow.	64.00
43	C/o RCC Bridge at LBSVN-II over Macha river.	80.00
44	C/o protection wall at Kampu Mlorang.	32.00
45	C/o RCC Bridge at Bana to Silla road (Span-15mtr).	32.00
46	C/o Ferom 12km point on PMGSY road Seba village to Tourist Rafting Centre at Papu river stage-II (span-0.50km).	16.00
47	C/o WRSB over river Bichom in between old Sopung and New Sopung village (Span-140mtr)-PH-II (Sh: Super Structure).	16.00
48	Improvement of Road from 8 km point of PMGSY road, Nere village to proposed site of CO HQ and CD Block Debeyar. (2.00km).	16.00
49	C/o Ring road of Yangsey village at Bana (2.00km).	32.00
50	Improvement of road from Naria 2km point of Silla road to Kitchang vilage.	16.00
51	C/o road from Kampu Seba to Taglanko (2.50km).	64.00
52	C/o Link road between Dipik & Dikhalmuk(2.00km).	25.60
53	C/o Storm water drainage at Abotani Colony near Green Mount School, Itanagar.	5.76
54	C/o Retaining wall, Protection wall, Parapet wall and Side drainage etc from 'O' Point Tinali to Panchali Lobi road, Itanagar.	15.00
55	C/o RCC drain 160 mtrs both side height 4 mtrs opposite sides APEDA office to Mowb-I Nallah near residence of Shri Tamuk Tadu.	17.50
56	C/o Approach road from Tigdo Colony to Doyum Colony, (L- 3 Km).	51.20
57	C/o Road at DDK Colony-I to II near Nipuchi School Hill Top Colony, Itanagar.	22.50
58	C/o Approach Link Road from Highway to Dath Village, (2-km).	43.20
59	C/o Road from Chimpu-I to Lutu-Lunia Village (5 k.m).	86.40
60	C/o road from ESS Sector to 4th IRBN at Upper Jully, Itanagar(Sh:- FC-1.500km).	58.24
61	C/o CC footpath at A, B & P-Sector, Itanagar under Ward no-18 around 2 km.	5.95
62	C/o RCC retaining wall at P-Sector, Itanagar.	14.40
63	C/o Approach road from Jully road to Govt. Middle School, Yari Babar colony, Papu Nallah, Naharlagun.	14.40
64	C/o Road from Gumto to Kimin (39.00km)(Ph-I) (Sh:-12.00km) in lieu of C/o Bage -Tinali -RGU road & C/o Khola Camp Tinali - Doimukh- Gumto Check Post road	204.93
65	C/o Boundary wall, RCC retaining wall, Gate and solar fencing on boundary wall at A.P. Civil Secretariat, Itanagar.	79.73
66	C/o JE's office cum store at Lada under Bameng PWD.	14.48
67	C/o New Office Building for Senior Architect of PWD at Itanagar.	100.00
68	Re-construction of road with Cement Concrete Pavement from NH-415 to P-sector via P-Sector Secondary School at Itanagar (ODR Sl.No. 443).	23.38
69	C/O CC Pavement of Pistana Township road (300.00 mtr.)	9.80
70	Improvement of Hapoli Township road (SH:-Bituminous carpetting over CC pavement).	55.71
71	C/o Link road from BRO Road to Govt. Primary School Pagu (1.00 km) under Palin Circle, Kra Daadi Distt.	39.00
72	C/o CC drain & Culvert from Yangte to Jage approach road (1.30 Km) Kra Daadi Distt.	39.00
73	C/o Approach road from BRTF road to Office of the Assistant Engineer Electrical Sub Division Palin (1.00 Km)	31.00
74	C/o CC Pavement of Palin Township road (300.00 mtr.)	31.00
75	C/o foot suspension bridge over river Papum in between Sango and Bua.	15.00
76	C/o Porter Track from Sangio to Pipsorang HQ.	31.50
77	C/o Road from Tushu river to Nankioyar.	39.00
78	C/o CC footpath from Ruhi to Govt. ME School Ruhi.	8.30
79	C/o CC footpath from KGBV School, Tali to Loa Football ground under Tali Circle.	8.32



(Rs. in lakh)

Sl. No.	Head of Development/ Account	Revised Estimate 2020-21
1	2	3
80	C/o CC footpath from Tungmar-I to Tungmar-II under Tungmar village under Tali Circle.	23.63
81	C/o suspension bridge over river Tush in between Barta camp to Dogha village under Tali Circle.	8.30
82	C/o Suspension Hanging bridge over Tachuk river between Sangio and Parsiparlo Circle HQ.	8.40
83	C/o Suspension hanging bridge over Midang river between Sangio and Parsiparlo Circle HQ.	27.36
84	C/o Drain & Breast Wall on road from Sangram to Nyapin (Ch.14.0 km-24.00 Km.)	18.20
85	C/o approach road to Lutum colony Nyapin.	8.00
86	C/o approach road from Parsi Parlo Town to Helipad ground.	8.00
87	C/o ring road of Koloriang township(Ph-I).	22.13
88	Improvement of approach road from BRTF road to ALC village.	15.00
89	C/o CC Pavement around Police Station Daporijo.	23.50
90	Improvement of road from Bui PWD road to Riddi village under Gusar Circle (SH: Widening).	9.00
91	C/o approach road to CO Office & PWD I.B at Sigi-Gusar (SH: CC Drain, Pavement etc).	11.20
92	C/o CC Drain at Bazaar colony, Dumporijo.	9.00
93	Improvement of Yoka village approach road (Sh:CC Drain).	16.26
94	Improvement of Paka-Gongo road (Sh: CC Drain at critical junction).	23.00
95	C/o CC Footpath bridge over Jet Koro to connect Richi-Rite village, Boraropuk.	20.00
96	C/o R/wall at Medical Colony, Dumporijo.	2.08
97	Improvement of Dumporijo-Hali road.	15.00
98	Improvement of Giteripa CO. HQ. Approach road.	14.00
99	C/o R/Wall at approach road to Govt. Secondary School Baririjo.	15.00
100	C/o Boundary wall around PHC Baririjo.	20.00
101	C/o CC Drain at Nuk village approach road.	10.00
102	C/o Approach road from Daporijo Ligu road to Piniri Rijo at Liruk Village.	7.00
103	C/o Security Compound Wall and extension of Circuit House at Langrh.	43.00
104	C/o Boundary Wall around PWD Complex Nacho.	12.88
105	Extension of Office Rooms (2 Units) at PWD Division at Nacho.	17.02
106	C/o Boundary wall at Primary School, Kargam.	7.29
107	C/o compound wall around SE and EE(PWD) Office at Daporijo.	20.00
108	C/o 3 room IB at Dollungmukh.	11.14
109	C/o PWD Store cum Chowkidar room at Palin Sub-Division.	7.00
110	Furnishing of PWD I.B Gangte.	4.00
111	C/o Parking Shed at Circuit House at Taliha.	7.00
112	Improvement of Residential building against General administration at Taliha.	10.50
113	Special repair of PWD IB at Baririjo.	2.52
114	C/o JE Quarter T-III at Kuwa (Kumey Bridge Site)	28.27
115	C/o JE Quarter T-III at Pipsorang	23.50
116	C/O SPT type-III JE Qtr. At Taksing.	23.43
117	C/o Residential quarter for AE, PWD at Taliha.	27.50
118	C/O compound wall around SE Residential Quarter at Daporijo.	15.00
119	C/o Road from Kumey river to Tagnupuk village (Ph-II).	31.50
120	C/o Black Topping i/c CD Works and Pucca Side Drain on Road from BRTF Road to VIP Colony and DC Bungalow Palin.	59.00
121	C/o Black Topping i/c CD Works, Pucca Side Drain and Re-gradient on Road from Choba BRTF Road to Jamin.	121.42
122	C/o Road from Talariang Yangte Road to Middle School Dari.	107.00
123	C/o road from Sango to Lungsa(Ph-I).	86.00
124	C/o School Play ground at Govt. M.E. School at Tungmar.	5.50
125	C/o Road from Roing to Lodokure.	42.43
126	C/o 3 km Link Road from 'O' Point Langdik village to Bere village.	14.18
127	C/o Infrastructure development of ADC HQ at Kodak.	79.00
128	C/o Road from Lechin to Upper Siga village.	42.00
129	C/o Link Road from DFO Qtr to SIB Colony (Length- 1 Km).	40.00
130	C/o CC Pavement road from Sigin Colony to Issac Colony(Length- 1 Km).	40.77
131	C/o Link road from BRTF Road near Godak village to Beruk Nare old village via Durg-Pum old village length - 20.00 Km (Ph-I. 0.00 to 5.00 Km).	33.00
132	C/o Road from Kicho village to Maga old village via Pip village - 15.00 Km (Ph-I. 0.00 to 5.00 Km).	28.00
133	C/o Infrastructure building at Payeng Circle.	70.50
134	C/o CC Roads in district Headquarters at Raga.	100.00



(Rs. in lakh)

Sl. No.	Head of Development/ Account	Revised Estimate 2020-21
1	2	3
135	Improvement of road from Linia to Loth CO HQ, Lower Subansiri(L-4.00km).	50.00
136	Infrastructure development of 2 Divisional Headquarters.	200.00
137	C/O link road from BRTF road to Doi Lingdi village.	105.10
138	Special repair and maintenance of roads and bridges including restoration of flood damages under CZ-A, PWD.	650.00
139	Maintenance of IT asset under CZ-A, PWD.	50.00
140	Repair and maintenance of Non-residential buildings under CZ-A, PWD.	250.00
141	Repair and maintenance of Residential buildings under CZ-A, PWD.	250.00
142	Repair & maintenance of Circuit House at Tali.	15.00
143	D/P-III under CZ-A	39.00
144	D/P-II under CZ-A	22.48
145	C/o approach road from Red-Puttu to Suspension Bridge junction (Solling, Metalling , CC Drain)	16.00
146	C/O Welcome Gate Near Nyigam Primary School Tri Junction at Basar	6.00
147	C/o road from Pagi PMGSY road to Amko Rijo.	6.00
148	C/o road from PWD road to Old Dari village.	6.00
149	C/o road from Marli nagar to Ego Rijo village.	7.00
150	Reconstruction of damaged steel bridges and replacement of steel decking by RCC decking on rivers Sika and Sie on Yomcha Liromoba-Tai Road.	48.00
151	C/o CC Pavement within Yomcha Town.	10.00
152	C/o CC Pavement of Sub road of 6.00 mt. carriage width of upper colony.	60.00
153	C/o CC Drain and Retainning Wall in Mechukha township.	10.00
154	C/o Approach road from BRTF road to Community Hall at Padusa (Taring Kapder) village (L-0.20 km) (SH: FC GSB, CC Pavement & R/Wall).	25.00
155	C/o approach road from BRTF road to Community Hall at Tato- village (L-0.15 km) (SH:-- GSB, CC Pavement, RCC slab culvert & R/Wall).	20.36
156	C/o approach road from BRTF road to residential area at Tato village (L-0.15 km) SH:--GSB, CC Pavement, CC Drain & R/Wall).	20.07
157	C/o CC Drain near Community Hall at Pen samden Village.	9.00
158	C/o Road at Degong area at Yemsing.	30.00
159	C/o Road at Meko area at Pangin.	10.00
160	Improvement of Road from Kora to Koyu. (SH. Re-WBM & Recarpeting at required stretches).	151.37
161	Improvement of Sika Tode road.	18.00
162	C/o CC drain and culvert on Sika-Bamin village.	32.00
163	Recarpeting of road from Diking to Napit (5 km).	102.14
164	C/o Road from Gandhi Colony to Nehru Colony at Boleng.	5.00
165	Approach road to ITBP Campus at Likabali.	24.74
166	C/o road from BRTF road to old Chisi village.	20.00
167	C/o approach road from Mongku to Moli of Molom village.	25.00
168	C/o CC Pavement of carriageway width 5 mtr of approach road to IB Liromoba.	2.09
169	Protection of LHS Abutment of HOD bridge-45.00 mtr span from erosion on Wak--Kodum CO Hq-Nyorak-Bam Road (Sh.Protection wall of Bridge abutment).	10.00
170	C/o link road from new Gompa to Dongnang at Pem Samden Village (L-0.15 km).	10.02
171	C/o CC Pavement from BRTF Road to Rebung Nallah and BKMS Sine road within Boleng township 3 km.	35.00
172	C/o Rigid pavement from Simar Bridge to DC Office complex at Yingkiong within Yingkiong township (1 km).	61.56
173	C/o Welcome Gate at the entrance of Monigong Township.	8.00
174	C/o Community Hall at Koreng Village.	5.00
175	C/o compound wall for Circuit house at Mariyang.	30.00
176	C/o Kine village Community Hall at Riga Circle in Siang District.	25.00
177	C/o Semi RCC T-V Quarter for SE, PWD Aalo Circle.	40.00
178	C/o 1unit bachelor barrack for Rumgong PWD Division.	25.00
179	C/o Type-II qtr. 2 no. at Mariyang for PWD Staff.	30.00
180	FSB and porter track in Mechuka Sub-Division.	56.82
181	Improvement of Jenging township road.	5.15
182	Construction of single lane steel Bridge at Sia & Sigut Korong on J.D Road	55.99
183	Improvement of different colony roads of Yingkiong township(SH: C.C Drain, WBM-II,III & carpetting).	39.08
184	Improvement of Jengging township road (SH: WBM-II & carpetting).	26.65
185	Special repair and maintenance of roads and bridges including restoration of flood damages under CZ-B, PWD.	485.00



(Rs. in lakh)

Sl. No.	Head of Development/ Account	Revised Estimate 2020-21
1	2	3
186	Road from market charali to Engineering colony via Prabaya village (Sh: 1.50 m m span RCC culvert- 4 Nos, CC drain- 1000 m, CC pavement -1.20 Km)	32.00
187	Approach road to Kongo village (1.50 m span RCC slab culvert- 3 Nos, CC drain- 500 m, WBM- I, II & III- 1.00 Km)	10.00
188	C/o Anelieh township road (SH: WBM- I, II & III & BT)	24.00
189	C/o Arzoo township road (SH: F- 1.50 Km)	24.00
190	C/o Approach Road to newly created township at Dambuk.(1.0 Km).	38.76
191	Re-carpetting of road from Bomjir to Sisiri (8.60 KM).	37.00
192	Improvement of Goiliang township road (1.00 km) (Sh: WBM, Carpeting, RCC slab culvert- 2 Nos & CC drain- 850 mtr)	36.91
193	C/o road from BRO road to Chikroliang village 2 Km (SH:- Earth work).	25.00
194	C/o Wakro Deban road to Tumba village 2 Km (SH:- Earth work).	16.00
195	C/o road at Stadium Complex, Namsai (1.50 km) (SH:- E/work, GSB, WBM-II, III , BT & Culvert- 1 No.)	60.00
196	Construction of road Modoi to Innao Chengmai Village (4.50 Km) (Ph-I)	60.00
197	Re-Carpetting of Diyun Township road (2.00 Km)	30.00
198	Improvement of Bordumsa Township road (SH : WBM & BT - 3.00 Km) (Ph-II)	66.00
199	Construction of Cross Drainage at Jairampur Township (SH-EW & RCC Box Culvert-4m Span/2 Nos.)	30.40
200	Improvement of Road from 7.00 km point of Changlang - Khimiyang Road to Langchuk village (5.80 km) (SH: Widening and culverts).	133.93
201	C/o Protection wall and storm water drain for District Secretariat building at Khonsa.	10.00
202	Improvement of internal road at CO HQ Borduria (SH: Strengthening and re-carpeting= 1.50 Km).	24.65
203	C/o internal road at CO HQ Longo (SH: FC, GSB, & CC drain= 2.00 Km).	15.00
204	Improvement of road from Kanubari to Ringpong (19.00 Km) (Ch: 7.40 Km to Ch: 11.35 Km)	43.50
205	Improvement of Longding-Bimlapur road (43.80 Km) (Ch: 14.00 to 17.950 Km)	39.00
206	C/o approach road at newly established VKV at Longding- 1.20 Km.	20.00
207	C/o road from Votnu to Kampong village Ph- I: 0.00 to 3.00 km (SH: F/C).	120.00
208	C/o road from Thinsa village to Tethiam upto Khonsa-Lazu road point in Khonsa Circle, Tirap Dist, AP (Ph-II) (2.50 Km) (SH:GSB & WBM-II).	22.98
209	C/o Steel bridge over river Tiyang (Span 60 m) on the road from 7th Km point of NH-52 to Mime (SH- Super structure & Approach road).	15.14
210	Construction of CC Pavement at various stretches at Changlang township.	18.17
211	C/o VIP Suit with Conference Hall at Circuit House Khupa (Ph- II)	20.00
212	C/o Boundary wall around Horticulture Complex at Namsai.	48.00
213	Construction of Counterfort R/Wall to protect IB & CH at Manmao.	35.00
214	C/o Residential buildings qtr. For GA deptt. at CO HQ Dadam (SH: T- II- 2 Nos)	32.10
215	C/o Staff qtr. For GA deptt. At CO HQ Borduria (T- II- 2 Nos)	24.26
216	Construction & widening of road with carpeting (approx. 500 mtrs) from Pullong bridge point to Borduria CO HQ (5.5 Km).	27.04
217	C/o Manmow-Manfaiseng road (4.00Km) (SH:-RCC bridge 20m span over Mannow river at Ch.1.30Km).	104.10
218	Improvement of road from Diyun end to Namsai (SH: Re-WBM & BT- 3.00 Km)	23.00
219	Re-alignment of Sangkhuahavi road from Lungsang onwards to Tara river (2.00 Km) (SH: FC, widening & s/culvert).	15.67
220	C/o approach road to Kantang CO HQ (SH: RCC slab culvert 1.50 m span- 6 Nos, GSB, WBM- II & WBM- III- 1.40 Km & CC drain- 1.40 Km).	138.69
221	C/o Road from Notun Kheti to Old Lamlo, in Tirap District, AP. (SH Widening, WBM-I & RCC Slab Culverts) (3.00 Km)	52.25
222	C/o Deomali Township Road, in Tirap District, AP (SH: WBM III & BT-5.00 Km).	10.00
223	C/o approach road from CK road to Bari-Basip CO HQ.	5.00
224	Improvement of Road from Kanubari to Ringpong (19.00 Km) (CH: 2.40 Km to CH: 7.400 Km) (SH: CC Drain - 500 mtr, WBM-II, WBM-III & BT - 5.00 Km).	36.64
225	Improvement of approach road to Helipad at Wakka.	68.99
226	C/o CC road (Ph- III) at Changlang township.	25.39
227	C/o Approach road to Army Camp, Pangchau.	27.49
228	C/o Circuit House at Longding. (Phase-I).	59.65
229	C/o District Secretariat Buildings at Khonsa.	72.44
230	C/o District Secretariat Buildings at Changlang.	504.00
231	C/o District Secretariat Buildings at Namsai.	500.00
232	C/o District Secretariat Buildings at Tezu.	537.49




(Rs. in lakh)

Sl. No.	Head of Development/ Account	Revised Estimate 2020-21
1	2	3
233	C/o residential buildings for Officers/Officials (Type-IV-6Nos & Ty-III-12Nos)(Ph-II)(PWD-EZ).	3.59
234	C/o Residential Building for EAC at Lazu, in Tirap District, AP. (SH: Type V - 1 No.)	4.55
235	C/o Residential Building for GA department at Borduria, in Tirap District, AP (SH: Type III - 2 Nos)	9.48
236	C/o CC Roads in district Headquarters at Namsai.	672.55
237	Infrastructure development of VKV Namsai.	200.00
238	D/P-II under EZ	72.48
239	D/P-III under EZ	366.20
240	D/P-V under EZ	408.60
241	Survey, Investigation and Preparation of DPR for East West Corridor and Frontier Highway by PWD (Highway).	
	I) Sh: Consultancy estimate for Survey & Investigation for East West Industrial Corridor).	286.81
	II) Preparation of DPR for Potin-Pangin road and Permanent Solution to Landslide and Sinking Zones of National Highways.	103.09
	Total (V)	12810.77
VI	Un-Encashed Cheques (Department shall furnish the details of scheme wise fund distributed)	
1	Western Zone	9855.82
2	Eastern Zone	4839.00
3	Central Zone-A	7127.00
4	Central Zone-B	3399.95
5	Highway Zone	1682.00
6	North West Zone	720.02
	Total (VI)	27623.79
VII	State Share towards CSSs	
1	NLCPR	
	i. C/o road from PMGSY Bongleng to Khet village in Tawang	90.08
	ii. C/o road from Nafra Nakhu road to Sanchipan 10KM in West Kameng District.	142.23
	iii. C/o PSC Girder RCC bridge over Poklek river and Tolon river at Pasighat-Ledum-Tene-Koyu Road	69.25
	iv. C/o Nyodu Sibe Siru Road (23 KM)	33.61
	v. C/o road from BRTF road to Essi Yase village under Tirbin	65.68
	vi. C/o road from BRTF road to Essi Yase village under Tirbin (Released during 2018-19)	36.63
	vii. C/o road from Geku to Mariyang in Upper Siang District.	73.22
	viii. C/o road from Parsi-Parlo to Pipsorang circle HQ in Kra Daadi	572.72
	ix. Establishment of VKV Girls Residential School at Chayangtajo, East Kameng District	39.20
2	Smart City-Itanagar	
	i. Improvement of Capital Complex Road (Sh: Roads under Capital Division-A)	1000.00
	ii. Improvement of Capital Complex Road (Sh: Roads under Capital Division-B)	1000.00
3	NESIDS	
	i. C/o road from Dari to Chambang CO HQ Kra Daadi district under	1347.60
4	NEC Schemes	
	i. Construction of rural road from Nacho BRTF to Koba village under Nacho(10 Km)	74.00
	ii.Improvement/ Upgradation of Pakke-Seijosa-Itakhola Road	1151.60
	iii. Improvement of road from Bordumsa to Borkhet (11.50km)	72.30
	iv. Improvement of Seppa Chayangtajo Road in A.P	625.00
	Total (VII)	6393.12
VIII	RIDF (State Share)	
	RIDF-XXIII (2017-18)	
1	C/o road from Upper Dzong to Sanchipam	10.00
2	C/o road from BRO road to Dubley Cultural Centre via Thrillam village and Choishi Cultural Centre	20.00
	RIDF- XXIV (2018-19)	
3	Storm Water Drain in Lumla sub-division, Tawang	30.00
4	C/o road from Hamilton bridge to Khasso village under Dirang Circle (PH-I)	20.00
5	C/o road from Tongseng to Gongkhar village (PH-I)	30.00
	RIDF-XXV(2019-20)	
6	Improvement of road from Tsachu Hot spring to Forward PP (7.50 Km).	15.00
	RIDF- XXI (2015-16)	



(Rs. in lakh)

Sl. No.	Head of Development/ Account	Revised Estimate 2020-21
1	2	3
7	C/o road with CC Pavement at Chayangtajo.	6.76
	RIDF- XXIII (2017-18)	
8	C/o road NH-229 Lumdung village to Rote-Rome, Mebia-Sella and Lisa village of East Kameng, Seppa	25.00
9	Widening of road from Ziro point Tinali (Arun Subansiri Hotel) to Good Shepherd School via Donyi-Polo Mission School, Itanagar(Ph-I)	114.00
	RIDF- XXIV (2018-19)	
10	C/o road from Ganga village to Taipu village (L-35.00km) PH-I	22.00
11	C/O Road from R.K. Missioin School, Lumdang(Hatidum Pokah point) to Patta Cheda village (Length- 7 KM),E/Kameng	45.00
	RIDF-XXV(2019-20)	
12	C/o Road from Langruk to Pape Sango via Rassing.	10.00
13	C/o Steel Arch bridge over Kameng river at Marjingla under Bameng Constituency (span-120.0 m).	20.00
	RIDF- XX (2014-15)	
14	C/o Steel Composite bridge over river Dollung at Paro	64.62
	RIDF- XXII (2016-17)	
15	C/o road from Sangram to Nyapin (Ph-II)	25.00
16	C/o road from Radeng to Nayam at Taliha Circle	20.00
17	C/o road from Daporijo BRTF road to Power Grid via Sigamrijo, Didli Colony	4.72
18	C/o CC road side drain in Daporijo.	25.00
	RIDF- XXIII (2017-18)	
19	C/o road from Hari village to Outer Ring road (L-1-10km) (Ph-i) : L-5km) in Lower Subansiri	35.00
20	C/o road from Yazali- Mengio to Sito via Tepi village under Pistana Circle	35.00
21	C/o road from BRTF road to Taji-Longpo to Kambang village.	5.00
22	C/o road from Yatap to Yam (Ph-II)	30.00
23	C/o road Yumlam to Lebia.	47.25
	RIDF- XXIV (2018-19)	
24	C/o road from Bogne Mara via Dagiam to Lepajaring (L-7.98km) PH-I	25.00
25	C/o road from Joram Yoglu PMGSY road to Divisional Commissioner West,Yachuli (10km)	25.00
26	5(five) Nos. Double lane RCC bridges on road between Sangram to Nyapin(PH-I)(C/O Steel Girder Composite Bridge over Patrey Stream at Ch:2/.20 km) in K/Kumey District)	12.00
27	5(five) Nos. Double lane RCC Bridges on road between Sangram to Nyapin(PH-I)(C/O Steel Girder Composite Bridge over Yachi Stream at Ch:12.80 km.)	12.00
28	5(five) Nos. Double lane RCC Bridges on road between Sangram to Nyapin(PH-I)(C/O Steel Girder Composite Bridge over Paya Stream at Ch:17.50 km.)	12.00
29	5(five) Nos. Double lane RCC Bridges on road between Sangram to Nyapin(PH-I)(C/O Steel Girder Composite Bridge over Pani Stream at Ch:30.30 km.)	15.00
30	5(five) Nos. Double lane RCC Bridges on road between Sangram to Nyapin(PH-I)(C/O Steel Girder Composite Bridge over Panyiu Stream at Ch:32.00 km.)	25.00
	RIDF-XXV(2019-20)	
31	C/o Road from Tode village to Hakte Ripa SDO Hq.	10.00
32	Improvement & upgradation of road from Yangte to Tali ADC HQ upto Kumey bridge point (42.00 km).	20.00
	RIDF- XXII (2016-17)	
33	C/o road from Laiwang to Thungjang via Tutnyu village in Tirap Dist.	43.00
34	C/o School Infrastructure of GHSS, Dambuk, Lower Dibang Valley	37.00
	RIDF- XXIII (2017-18)	
35	C/o road from Dambuk to Paglam.	28.00
36	C/o road from Kamlang Nagar to Kathan (Ph-I) in Namsai	30.00
37	C/o road from PMGSY point Lyngok to Tirap Sakam village	40.00
38	C/o road from Jonghavi to Sangkhuavi in Changlang	35.00
39	C/o CC Pavement road including drainage /footpath and ralling in Changlang Township (Ph-I)	30.00
40	C/o road from Chattung to Kamnu via Chopsa in Longding	25.00
41	C/o road from Hukanjuri to Margherita (28km) via Namsang-Deomali road (Ph-I) (0.00 to 12.00km) i.e. from Hukanjuri to Deomali	100.00
	RIDF- XXIV (2018-19)	
42	C/o Dambuk Paglam Road (L-19km, PH-II,11 to 19km)	20.00



(Rs. in lakh)

Sl. No.	Head of Development/ Account	Revised Estimate 2020-21
1	2	3
43	C/o road from Jongjihavi to Sangkhuahi (SH:Widening, Slab culvert, R/Wall, B/Wall, DBM &DC) at Changlang District	25.00
44	C/o road from Hayuliang to Manchal CO HQ along left bank of Lohit river (30.90km) PH-I in Anjaw District AP (CH:0.00 to 10.190km)	25.00
45	Upgradation & Strenthening of road from Deomali to Mopaya village (16km) (PH-I)	92.00
	RIDF- XXIII (2017-18)	
46	C/o road from Koyu to Goye Stream (18.00km)	100.00
47	C/o road from Pasighat-Ladum-Tene road (20.00-40.00km) in Lower Siang	100.00
48	C/o RCC bridge at various places on Mirem-Mikong-Ruksin road (Ruksin, Ngorlung and Penneng river)	35.00
49	C/o Double Lane Steel Arch Bridge with road for Sibo,Rasam,Tigra & Gune village	40.00
50	C/o double Lane road from Nigmoi to Aalo via SFS college Aalo	60.00
51	C/o Cluster Link road under Mechuka Sub-Division	20.00
	RIDF- XXIV (2018-19)	
52	Improvement of Siluk (NH-13) to Ngopok village (L-10km)	5.00
53	C/O Road from highway No.513 to river Sileng via Pongging village including a bailey suspension at Reglat over river Yamne(SH: Formation cutting, pavement, culverts, bridge and protection work)PH-I	30.00
54	C/o road and bridges between Likabali and Kangku, PH-I	20.00
	RIDF-XXV(2019-20)	
55	Pasighat-Koyu-Ego Road (7 km).	40.00
56	C/o Double lane Bypass road from NH 515 Tabi Arik Area to Diking.	10.00
	Total (VIII)	1805.35
IX	RIDF (Loan Component)	
	RIDF- XXII (2016-17)	
1	C/o Rural Link road from Kudung Nelya BRO road to proposed Pamaghar CO Hq via Pamaghar village, Tawang	200.00
2	C/o Kharung Gompa road under Mukto Circle, Tawang	112.00
	RIDF-XXIII (2017-18)	
3	C/o road from Upper Dzong to Sanchipam	300.00
4	C/o road from BRO road to Dubley Cultural Centre via Thrillam village and Choishi Cultural Centre	200.00
	RIDF- XXIV (2018-19)	
5	Storm Water Drain in Lumla sub-division, Tawang	350.00
6	C/o road from Hamilton bridge to Khasso village under Dirang Circle (PH-I)	210.00
7	C/o road from Tongseng to Gongkhar village (PH-I)	350.00
	RIDF-XXV(2019-20)	
8	Improvement of road from Tsachu Hot spring to Forward PP (7.50 Km).	100.00
	RIDF- XXI (2015-16)	
9	C/o road with CC Pavement at Chayangtajo.	86.36
10	C/o Steel Girder bridge with RCC decking over river Papum at Ramghat	49.00
	RIDF- XXIII (2017-18)	
11	C/o road NH-229 Lumdung village to Rote-Rome, Mebia-Sella and Lisa village of East Kameng, Seppa	250.00
12	Widening of road from Ziro point Tinali (Arun Subansiri Hotel) to Good Shepherd School via Donyi-Polo Mission School, Itanagar(Ph-I)	1081.00
	RIDF- XXIV (2018-19)	
13	C/o road from Ganga village to Taipu village (L-35.00km) PH-I	200.00
14	C/O Road from R.K. Missioin School, Lumdang(Hatidum Pokah point) to Patta Cheda village (Length- 7 KM),E/Kameng	400.00
	RIDF-XXV(2019-20)	
15	C/o Road from Langruk to Pape Sango via Rassing.	100.00
16	C/o Steel Arch bridge over Kameng river at Marjingla under Bameng Constituency (span-120.0 m).	200.00
	RIDF- XX (2014-15)	
17	C/o Steel Composite bridge over river Dollung at Paro	335.00
	RIDF- XXII (2016-17)	
18	C/o road from Sangram to Nyapin (Ph-II)	235.00
19	C/o road from Radeng to Nayam at Taliha Circle	190.00
20	C/o road from Daporijo BRTF road to Power Grid via Sigamrijo, Didli Colony	188.50



(Rs. in lakh)

Sl. No.	Head of Development/ Account	Revised Estimate 2020-21
1	2	3
21	C/o CC road side drain in Daporijo.	450.00
	RIDF- XXIII (2017-18)	
22	C/o road from Hari village to Outer Ring road (L-1-10km) (Ph-I) : L-5km) in Lower Subansiri	400.00
23	C/o road from Yazali- Mengio to Sito via Tepi village under Pistana Circle	280.00
24	C/o road from BRTF road to Taji-Longpo to Kambang village.	250.00
25	C/o road from Yatap to Yam (Ph-II)	290.00
26	C/o road Yumlam to Lebia.	415.00
	RIDF- XXIV (2018-19)	
27	C/o road from Bogne Mara via Dagiam to Lepajaring (L-7.98km) PH-I	200.00
28	C/o road from Joram Yoglu PMGSY road to Divisional Commissioner West, Yachuli (10km)	200.00
29	5(five) Nos. Double lane RCC bridges on road between Sangram to Nyapin(PH-I)(C/O Steel Girder Composite Bridge over Patrey Stream at Ch:2/.20 km) in K/Kumey District)	100.00
30	5(five) Nos. Double lane RCC Bridges on road between Sangram to Nyapin(PH-I)(C/O Steel Girder Composite Bridge over Yachi Stream at Ch:12.80 km.)	90.00
31	5(five) Nos. Double lane RCC Bridges on road between Sangram to Nyapin(PH-I)(C/O Steel Girder Composite Bridge over Paya Stream at Ch:17.50 km.)	100.00
32	5(five) Nos. Double lane RCC Bridges on road between Sangram to Nyapin(PH-I)(C/O Steel Girder Composite Bridge over Pani Stream at Ch:30.30 km.)	125.00
33	5(five) Nos. Double lane RCC Bridges on road between Sangram to Nyapin(PH-I)(C/O Steel Girder Composite Bridge over Panyiu Stream at Ch:32.00 km.)	205.00
	RIDF-XXV(2019-20)	
34	C/o Road from Tode village to Hakte Ripa SDO Hq.	100.00
35	Improvement & upgradation of road from Yangte to Tali ADC HQ upto Kumey bridge point (42.00 km).	200.00
	RIDF-XXVI(2020-21)	
36	Up-gradation of District Hospital, Ziro.	25.00
	RIDF- XXII (2016-17)	
37	C/o road from Emphum to Lunka village via Munglang village, Namsai	41.00
38	C/o road from Laiwang to Thungjang via Tutnyu village in Tirap Dist.	250.00
39	C/o School Infrastructure of GHSS, Dambuk, Lower Dibang Valley	15.00
	RIDF- XXIII (2017-18)	
40	C/o road from Dambuk to Paglam.	280.00
41	C/o road from Kamlang Nagar to Kathan (Ph-I) in Namsai	350.00
42	C/o road from PMGSY point Lyngok to Tirap Sakam village	430.00
43	C/o road from Jonghavi to Sangkhuhavi in Changlang	210.00
44	C/o CC Pavement road including drainage /footpath and railing in Changlang Township (Ph-I)	225.00
45	C/o road from Chattung to Kamnu via Chopsa in Longding	183.64
46	C/o road from Hukanjuri to Margherita (28km) via Namsang-Deomali road (Ph-I) (0.00 to 12.00km) i.e. from Hukanjuri to Deomali	820.00
	RIDF- XXIV (2018-19)	
47	C/o Dambuk Paglam Road (L-19km, PH-II, 11 to 19km)	200.00
48	C/o road from Jongjihavi to Sangkhuhavi (SH:Widening, Slab culvert, R/Wall, B/Wall, DBM & DC) at Changlang District	125.00
49	C/o road from Hayuliang to Manchal CO HQ along left bank of Lohit river (30.90km) PH-I in Anjaw District AP (CH:0.00 to 10.190km)	250.00
50	Upgradation & Strengthening of road from Deomali to Mopaya village (16km) (PH-I)	726.00
	RIDF-XXV(2019-20)	
51	Upgradation of Tezu-Sunpura Road.	100.00
52	Upgradation of road from Namsang to Natun Kheti(18 kms).	100.00
	RIDF-XXVI(2020-21)	
53	Up-gradation of District Hospital, Tezu.	150.00
54	Up-gradation of District Hospital, Roing.	150.00
55	Up-gradation of District Hospital, Khonsa. Tirap.	150.00
56	Up-gradation of District Hospital, Changlang.	150.00
	RIDF-XXII (2016-17)	
57	Up-gradation of Gensi Township	167.04
	RIDF- XXIII (2017-18)	
58	C/o road from Koyu to Goye Stream (18.00km)	1150.00



		(Rs. in lakh)
Sl. No.	Head of Development/ Account	Revised Estimate 2020-21
1	2	3
59	C/o road from Pasighat-Ladum-Tene road (20.00-40.00km) in Lower Siang	880.00
60	C/o RCC bridge at various places on Mirem-Mikong-Ruksin road (Ruksin, Ngorlung and Penneng river)	300.00
61	C/o Double Lane Steel Arch Bridge with road for Sibo,Rasam,Tigra & Gune village	310.00
62	C/o double Lane road from Nigmoi to Aalo via SFS college Aalo	560.00
63	C/o Cluster Link road under Mechuka Sub-Division	240.00
	RIDF- XXIV (2018-19)	
64	Improvement of Siluk (NH-13) to Ngopok village (L-10km)	200.00
65	C/O Road from highway No.513 to river Sileng via Pongging village including a bailey suspension at Reglat over river Yamne(SH: Formation cutting, pavement, culverts, bridge and protection work)PH-I	150.00
66	C/o road and bridges between Likabali and Kangku, PH-I	75.00
	RIDF-XXV(2019-20)	
67	Pasighat-Koyu-Ego Road (7 km).	300.00
68	C/o Double lane Bypass road from NH 515 Tabi Arik Area to Diking.	100.00
	RIDF-XXVI(2020-21)	
69	Up-gradation of District Hospital, Aalo.	150.00
70	Up-gradation of CHC, Basar (District Hospital).	150.00
71	Up-gradation of CHC, Boleng (District Hospital).	150.00
	Total (IX)	18354.54
X	Central/ Centrally Sponsored Schemes	
1	NLCPR	
	i. C/o PSC Girder RCC Bridge over Poglek river and Tolon river on Pasighat-Ledum-Tene-Koyu road in A.P	623.30
	ii. C/o road from Sangram to Parsi-Parlo up to WBM level	336.45
2	CRF	15000.00
3	NESIDS	
	i. Construction of Rigid Pavement road in Tawang Township road (SH: Nehru Gonpa to Tawang Monastery) in Arunachal Pradesh	799.79
	ii. Improvement and extension of Likhabali Township in Lower Siang Dist.	370.63
	iii. Infrastructure development Rangfrah Vidya Niketan Vidyalaya at Changlang Dist	316.53
	iv. Construction of Road from Likwa Gyadi to Gyawepurang (10.86 km) in East Kameng District.	838.92
	v. C/o road from BRTF road to Pidi in West Siang	764.38
	vi. Infrastructure of Sainik School, Niglok at Pasighat, East Siang Dist	710.00
	vii. C/o road from Chongkham to Meme via Namliang village in Namsai Dist	817.92
	viii. C/o road from Terung to Sumsipathar in Tirap Dist.	766.00
	ix. Infrastructure development of Govt. Higher Secondary School at Kanubari in Longding Dist	283.13
	x. C/o Road from Babrang (Murga) bridge point at Rho village in Tawang	1042.06
4	NEC Schemes	
	i. Improvement/ Upgradation of Pakke-Seijosa-Itakhola Road	2712.63
	ii. Rehabilitation and upgradation of Mirem Miikong Jonai Road	1150.00
	iii. Improvement of road from Bordumsa to Borkhet (11.50km)	500.00
	iv. Improvement of Seppa Chayangtajo Road in A.P	766.33
5	NERSDS	
	i. C/o of Margherita-Deomali road (length-15.458 km)	1742.73
	Total (X)	29540.80
	Grand Total (I+II+III+IV+V+VI+VII+VIII+IX+X)	174616.45