



**GOVERNMENT OF ARUNACHAL PRADESH  
FINANCE, PLANNING & INVESTMENT DEPARTMENT  
(PLANNING & INVESTMENT DIVISION)  
A.P. CIVIL SECRETARIAT:: ITANAGAR**

Revised Estimate, 2018-19

Department: Public Works Department

Sl. No.	Particulars	(Rs. in lakh)	
		ADA, 2018-19	RE, 2018-19
1	2	3	4
	<b>Normal Development Activities</b>		
I	<b>Carried over &amp; on-going schemes</b>		
(a)	<b>Roads &amp; Bridges</b>		
1	C/o bridge near Gyangong Ani Gompa.	17.68	17.68
2	C/o Retaining walls at various location and re-carpeting of Bomdir Manjushri road.	83.57	83.57
3	Improvement of road from circuit house to Old Upper Gompa (Shanti Deva School) Bomdila	3.50	3.50
4	Infrastructural Development of Waterfall near Pinjuli at Bhalukpong, West Kameng district	9.20	9.20
5	C/o RCC wall at CH-0.11 km on approach road from power house to Bomdila main bazar	10.00	10.00
6	C/o Protection wall at back side of Nafra Bazar line on left bank of Bichhom river	0.57	0.57
7	Excavation of chureknyu Baw road by 600 mtr, c/o 6 metre culvert, side drains, & providing of one layer of soling wherever required	39.99	39.99
8	Maintenance of Manjushri Bomdir & Khrimu road.	80.45	80.45
9	Improvement of PWD road Network under Tawang Constituency	34.07	34.07
10	C/o road from Silari village to Dikhyang village, West Kameng (Ph-I)	30.00	30.00
11	Construction of approach road to agricultural fields	2.02	2.02
12	Approach Road to D.C. Bungalow at Bomdila. A) RCC slab culvert 3.00 mtr. Span 1 mp. B) Retaining wall i) 8.00 mtr height-12mtrs. Length ii) Retaining wall 6.00 mtr height -38 mtr. Length c) Brest Wall i) 6 mtrs ht. - 30 mtr.length d) Retaining Wall 6 mtr ht - 30 mtr. length	2.00	2.00
13	C/O WRSB over River Pare at ALC Line Sagalee (120 Mtr span).	5.69	5.69
14	C/O approach road to Ngudang-I village to New Sagalee - 0.3 Km.	5.50	5.50
15	C/O approach road to Upper Gai village.	69.53	69.53
16	C/O Doimukh - Kheel road (SH:- Re-alignment at Midpui Junction from chainage 0.200 to 1.200 Km)	2.22	2.22
17	C/O link road at back side of Forest Corporation to VKV Chimpu (1.5 Km) Soling, metalling/retaining wall.	35.60	35.60
18	C/o bridge at Chandra Nagar.	22.05	22.05
19	C/O CC pavement, culvert and RCC Retaining wall at Doli Koto village, Banderdewa	31.88	31.88
20	C/o road from Popu-II Baptist Church to Lower Popu-II village, Naharlagun (Sh: CC pavement, CC drain, retaining wall & Box culvert)	20.57	20.57
21	C/O RCC retaining wall near transport colony at polo colony Naharlagun.	39.02	39.02
22	Strengthening of various sector road under Naharlagun. during 2016-17	53.55	53.55
23	C/o Itanagar-Jote road (24.00 km)	526.67	526.67
24	C/o Road from Gumto to Kimin (39.00km)(Ph-I) (Sh:-12.00km) in lieu of C/o Bage - Tinali - RGU road & C/o Kholo Camp Tinali - Doimukh- Gumto Check Post road	600.00	600.00
25	DPR for construction of road to Hydropower projects sites	10.00	10.00
26	Improvement of Road from Arun Subansiri Hotel to Donyi Polo School.	155.52	155.52
27	C/o Cement concrete road from CM bungalow to Division-IV PWD road (2.5 Km).	149.99	149.99
28	C/o steel suspension bridge at Pacha Morang over river Kameng and Kacha river.	0.75	0.75
29	C/o approach road from Arunachal Trans Highway main road to Longpung IV school (Pakke Kessang)	8.03	8.03
30	C/o Bye-pass road from Meome Turning point to connect Circuit House road, Chayangtajo.	220.11	220.11
31	C/o bailey bridge over river Pachin near Helipad connecting Naharlagun and Borum Village	323.57	323.57
32	C/o Road from Tapiso to Lao under Sangdupota Circle in Papum pare District.	168.85	168.85
33	C/o culvert drain wall at Modirijo Colony at 6 Km, Itanagar.	20.00	20.00
34	C/o road from Doordarshan Colony via Nechiphu School to MLA Bungalows.	100.00	100.00
35	Clearance of pending liabilities in r/o M/S Tama Fabrication, Naharlagun (PWD-WZ).	100.00	100.00

(Rs. in lakh)

Sl. No.	Particulars	ADA, 2018-19	RE, 2018-19
1	2	3	4
36	Improvement of Internal Road at Lower Nitivihar, Itanagar. (Sh: Widening, Retaining/Breast Wall, Side Drain, Embankment, etc.)	100.00	100.00
37	Re-carpetting i/c WBM-II & II, GSB of Internal Road at Lower Niti Vihar.	100.00	100.00
38	C/o approach road at Barapani Church near Talo Patums residence at Naharlagun	50.00	50.00
39	Repair and maintenance of roads and bridges under Capital Division-A drg 2017-18.	38.63	38.63
40	Consultancy for design of junction in District HQ Township road under Chief Engineer, Western Zone, PWD.	13.00	13.00
41	C/o Anti -Erosion Protection Work along Dickrong River at Kolma Village.	49.28	49.28
42	C/o retaining wall at Lower Niti Vihar.	50.00	50.00
43	C/o CC Footpath at Nerba Colony.	40.00	40.00
44	C/o approach road to Govt. Qtr. Nos. Ty- III/15 to 22 at Niti Vihar, Itanagar.	30.00	30.00
45	C/o Road from Kumei river to Tagnupuk village (Ph-II).	40.00	40.00
46	C/o approach road from Sippi Siga PMGSY road to Bida in Chetam Circle under U/Subasiri Dist.	7.50	7.50
47	C/o ring road in an around Divisional Commissioner (West) office area at Yachuli (6.5 Km).	17.99	17.99
48	C/o Double lane road from Circuit House to PWD SE Office, Yachuli (2.30 km).	200.00	200.00
49	Consultancy for design of junction in District HQ Township road.	10.00	10.00
50	C/o Porter Track, Ladders and Foot Suspension bridge in rural area under Nacho AC.	13.04	13.04
51	Re-carpetting of road from NH-13 to PHED Enquiry office via RWD Division office.	15.00	15.00
52	C/o all weather road from Nyorak PMGSY Road to Kodum-Nikte CO HQ (PWD road) 10 km	709.39	709.39
53	Improvement of Jenging township road.	126.98	126.98
54	C/o Road from Parsing to Arong area.	132.13	132.13
55	Construction of single lane steel Bridge at Sia & Sigut Korong on J.D Road	265.28	265.28
56	FSB and porter track in Mechuka Sub-Division.	133.14	133.14
57	Beautification and Maintenance of assests of Mechuka Township.	400.00	400.00
58	C/o Modal village at Bona.	50.00	50.00
59	C/o Play ground at Nyukong and Migging.	5.29	5.29
60	C/o RCC Land Protection wall at Jamo village.	100.00	0.00
61	C/o Road from BRTF to Rane Notti.	7.00	27.86
62	Improvement of road from DC office to Marak.	75.62	75.62
63	C/o improvement and widening of road from Koyu to Loglu.	21.64	21.64
64	Road from Bhodra chuk to Kharia Chuk (0.70 Km) SH:GSB, WBM-II & RCC culvert 1 m span 3 nos.	0.53	0.53
65	C/o Steel bridge over Tessa nallah connecting CO Hq Borduria and Pullong bridge point.	38.22	38.22
66	C/o RLR for Changlang-Khimyang PWD road to upper Yanman village 1st installment.	50.00	50.00
67	Infrastructure development for Circle HQ Longo (Koilam). C/o Type IV quarter-1 nos C/o Type II Quarter double unit, water supply and electrification, C/o internal road.	79.51	79.51
68	Black topping of roads at Wakka township.	40.00	40.00
69	C/o road from Nangtaw PMGSY main road to Nangtaw Khamti Foot hills (2.00 Km).	100.00	100.00
70	C/o RCC slab culverts, etc. in the link road from main road to Nangtaw Khamti Foot hills.	100.00	100.00
71	C/o Link Road from Chongkham – Namliang- Mime road to Namkham village (2.30 km) (Sh: GSB & Culvert).	93.73	93.73
72	C/o village link road from PMGSY road to Nangtaw Khmati village. Sh: GSB, WBM-II, WBM-III RCC Slab Culvert 1.00 m span and 4.00 m span.	83.00	83.00
73	Repair and maintenance of various roads and bridges under Tezu Division allocated drg 2017-18.	98.94	98.94
74	Repair & Maint. Of Roads and Bridges under Namsai PWD Division drg 2017-18.	29.45	29.45
75	Repair and maintenance of various roads and bridges under Namsai Division drg 2017-18.	6.45	6.45
76	Consultancy for design of Junction in Dist. HQ township road under Namsai	15.00	15.00
77	Construction & widening of road with carpeting (approx. 500 mtrs) from Pullong bridge point to Borduria CO HQ (5.5 Km).	100.00	100.00
78	C/o Road (BT) from New Doidam To Soha village.	13.95	13.95
79	C/o road & WBM from C.K Road point to Eklavya Residential Model School, Khela.	50.03	50.03



(Rs. in lakh)

Sl. No.	Particulars	ADA, 2018-19	RE, 2018-19
1	2	3	4
80	Widening and improvement of road from Khonsa to Khasa.	22.55	22.55
	Road safety (Sign boards etc.) ( to be undertaken as per action plan submitted to Committee constituted by Hon'ble Supreme Court)	0.00	50.00
	<b>Sub-Total (a)</b>	<b>6704.42</b>	<b>6675.28</b>
<b>(b)</b>	<b>Public Works</b>		
1	C/o new police station at Jang ADC Hq.	94.24	94.24
2	C/o IB at Mago.	27.53	27.53
3	C/o Community hall at Thingbu.	47.71	47.71
4	Construction and creation of additional Office space in the existing Divisional office for SE, PWD at Tawang.	60.00	60.00
5	C/O cultural Centre at Khrimu, Tawang.	68.58	68.58
6	C/O IB at Kharsaneng.	78.57	78.57
7	C/O 8 Nos meditation centre at Thespa Culture Centre.	1.95	1.95
8	C/O Guest House at Thespa, Tawang.	80.00	80.00
9	C/o Multipurpose Hall at Mahabodhi Centre Tawang, Teli.	31.89	31.89
10	C/o Community hall at Craft Centre, Ugyelling Lebrang & Kralling-Boxer.	29.45	29.45
11	C/o Indoor Badminton Club at Tawang Parade Ground.	5.00	5.00
12	C/o Zomkhang hall.	105.00	105.00
13	C/o Indoor Badminton Club at Gyangkhhar village.	20.54	20.54
14	Construction and creation of additional office space in the existing Division Office for S.E. PWD at Tawang.	15.00	15.00
15	C/O single court badminton hall at Jigaon.	6.10	6.10
16	C/o Mini stadium at Dirang Village.	44.34	44.34
17	C/o Cultural Centre and C/o Public Toilet at Lish Village.	18.37	18.37
18	C/O tourist lodge at Sangti Dirang.	66.71	66.71
19	C/o inspection Bungalow i/c Boundary wall at Sessa (c) Inspection Bungalow (d) Boundary wall.	3.83	3.83
20	C/o Circuit House at Palizi.	13.82	13.82
21	Staging Hut at Pedung Village, Bomdila (Ph-II).	9.54	9.54
22	C/o Auditorium for Higher Secondary School Nafra.	46.67	46.67
23	C/o Circuit House at Rupa (2nd and final phase).	104.29	104.29
24	Construction of community meeting hall with Kachungpa (watchmen) residential accommodation.	63.38	63.38
25	Beautification of Entrance Gate including Toilets / ILP facilities at Bhalukpong.	25.00	25.00
26	C/o Conference hall in Sakrin village.	25.00	25.00
27	C/o Circuit House in Bhalukpong.	408.25	408.25
28	C/o Cultural center at Thongmen, Tawang	11.24	11.24
29	Infrastructure of Sarok festival ground in Yangsey, Bana.	3.35	3.35
30	Infrastructure development of Tajam Nabam Memorial Foot Ball Ground at Pakke Kessang in East Kameng District (HCM's Announcement).	49.07	49.07
31	C/o new Circuit house for VVIPs.	0.61	0.61
32	C/o Boundary wall to protect Pvt. Building and school at Pakke Bazarline near Saha residence.	0.56	0.56
33	C/o Pranabananda Primary School building at Pakke Kessang.	5.35	5.35
34	Multipurpose Auditorium, Pakke Kesang.	30.80	30.80
35	Building for Arunachal Pradesh Information Commission near Old Planning Office.	47.03	47.03
36	Infrastructure development at Raj Bhawan, Itanagar.	45.29	45.29
37	Beautification of Entrance Gate including Toilets / ILP facilities at Hollongi.	7.69	7.69
38	C/O office cum Guest House for All Arunachal Pradesh Gaon Burah and Gaon Buri at Dobam village, Karsingra	45.74	45.74
39	Repair & renovation of airport Guest House at Guwahati.	5.00	5.00
40	C/o Boundary wall, RCC retaining wall, Gate and solar fencing on boundary wall at A.P. Civil Secretariat, Itanagar.	437.27	437.27
41	C/o Auditorium cum Badminton Hall (2 court) at Borum.	39.97	39.97
42	Construction of boundary wall of General PWD Store at Banderdewa - 300mtrs under Naharlagun Division.	10.00	10.00
43	C/o Nirman Bhawan for PWD at Itanagar (SPA).	661.30	661.30
44	Major Renovation of Printing at Pappu Nallah.	29.73	29.73
45	C/o boundary wall at Govt. Higher Secondary School School, Talo.	40.00	40.00
46	C/o B/wall around JE(PWD)'s Quarter at Chambang, Kra Daadi.	32.93	32.93
47	Renovation and maintenance of School building of Koloriang, Damin, Sarli, Parsi-Parlo, Paniasang and Polosang administrative circles Ph-I.	50.00	50.00
48	C/o Circuit House in Aalo.	491.00	491.00
49	Renovation & extension of school bldg. at Bene under W/Siang.	30.00	30.00
50	C/o boundary wall around CHC Rumgong.	10.20	0.00
51	New Circuit House at Yingkiong(Ph-I).	1.42	18.02

(Rs. in lakh)

Sl. No.	Particulars	ADA, 2018-19	RE, 2018-19
1	2	3	4
52	Construction of New Circuit House at Yingkiang(Ph-II).	90.00	0.00
53	C/o Boundary wall for polytechnic college at Yingkiang (Ph-I).	20.16	50.00
54	C/O boundary wall for VKV school at Ramsing.	45.00	45.00
55	Renovation of CE/SE offices drg 2017-18.	2.00	2.00
56	C/o community hall at Siet, Watong, Mailing, Hamaliang, Halaikrong, Brailiang and Yasong villages.	60.00	60.00
57	C/o Culture Centre at Tinai, Anjaw.	30.00	30.00
58	Repair & renovation of various Govt. offices in Old DC's office complex at Namsai.	40.06	40.06
59	Modification & Renovation of existing building of CE(E/Zone), PWD	86.13	86.13
60	Repair & Maint. of Non- Residential Bldg under Namsai Division.	22.98	22.98
61	C/o Veterinary Aid Center Building Type-II at Alubari, Nongtaw Khampti and Podumoni.	2.75	2.75
62	C/o Meditation Hall/ Auditorium at Kumari Adivasi Village, Lekang Circle.	24.86	24.86
63	Renovation of Govt. Qtrs. Under Namsai Division (SH: B/Barrack-15 units, T-I-30 Nos., T-II-23 Nos., T-III-5 Nos. & T-IV-5 Nos. under PWD and B/Barrack- 9 units, T-I-14 Nos., T-II-25 Nos., T-III-1 1 Nos., T-IV-6 Nos. & T-V-I No. under GA.	8.90	8.90
64	Construction of Double Storied Circuit House at Manmao.	25.00	25.00
65	C/o IB at Namtok EAC HQ.	23.61	23.61
66	C/o permanent structure at Festival ground, Nampong.	75.00	75.00
67	C/o Mini Secretariat at Changlang.	0.00	0.00
68	Infrastructure development at Khonsa.	6.86	6.86
69	C/o Inspection Bungalow, Residential quarters and approach road at CO HQ Borduria.	43.21	43.21
70	C/o Circuit House at Longding. (Phase-I).	243.92	243.92
71	C/o PWD IB including site development at Pangchau township.	40.00	40.00
72	C/o PWD IB including site development at Wakka township.	40.00	40.00
73	Construction and creation of additional Office space in the existing ADC/SDO/EAC office bldg. to accommodate temporary DC office at Longding (Plinth area 300.00 Sqm approx).	70.00	70.00
74	Construction of 2 GA quarter in Wakka.	10.00	10.00
75	C/o Multipurpose Community hall at Longding.	90.00	90.00
76	C/o boys hostel at Govt. Secondary School, Lazu.	30.00	30.00
77	C/o Multipurpose Cultural Hall, Namsai.	548.00	548.00
	C/o circuit house at Rupa (2nd Phase)	0.00	135.00
	C/o 2 Room IB at Sanmdrung under Kalaktang Division (Balance fund)	0.00	7.50
	C/o community hall at Kapu village under Yingkiang Division	0.00	23.40
	<b>Sub-Total (b)</b>	<b>5,264.75</b>	<b>5,376.89</b>
<b>(c)</b>	<b>Housing</b>		
1	Construction of Residential Building for newly created S.E. PWD at Tawang(SH: -T-V-1 No.).	21.00	21.00
2	C/o Teachers Quarter at Govt. Residential School, at Sede.	6.81	6.81
3	Construction of Residential Building at Newly created District Head quarter of Siang District (SH : (i) Bachelor Barrack, 8 units (ii) T-II-4 units. (iii) T-III-8 units (iv) T-IV-4 units, (v) T-V-1 unit.)	50.00	79.50
4	C/o Residential Buildings at Newly Created District Head Quarter of Siang District. (SH: (i) Bachelor barrack, 8 units, (ii) T-II -4 units, (iii) T-III -8 units, (iv) T-IV -4 units (v) T-V -1 unit)	10.00	0.00
5	C/o Resdntl. Bldg. at newly created Dist. HQ of Namsai Dist. (SH:- (i) T-II-4 units (ii) T-IV-1 unit).	14.31	14.31
6	C/o double unit Type-II Quarter at Namsai.	10.64	10.64
7	C/o Double storied Residential qtrs for govt staff at Manmao EAC Headquarter.	20.00	20.00
8	C/o Residential Buildings at Newly Created District Head Quarter of Longding District. (SH:- ( i) Bachelor Barrack, 8 unit( ii) T-II, 4 unit (iii) T-III, 4 unit (iv) T-IV, 4 unit).	38.00	38.00
	<b>Sub-Total (C)</b>	<b>170.76</b>	<b>190.26</b>
	<b>Total (I)</b>	<b>12,139.93</b>	<b>12,242.43</b>
	<b>On-going</b>		
<b>(a)</b>	<b>Roads &amp; Bridges</b>		
1	Improvement of road from Nehru Market to Tawang Monastery (Sh:- BM& BC).	75.00	75.00
2	C/o Road from BRTF road to New Market at Tawang . SH-( BM& BC) 2.50 Km and WBM-II and III (1.50 Km).	75.00	75.00
3	C/o Retaining and Breast walls at various locations under Tawang Legislative Assembly Constituency.	70.00	70.00
4	C/o road from Jangda to Rho Village 1.30 Km(Sh: WBM-III, BT & Culvert 2 Mtr span 3 Nos).	23.28	23.28



(Rs. in lakh)

Sl. No.	Particulars	ADA, 2018-19	RE, 2018-19
1	2	3	4
5	C/o Road from Dirang Lamps to Foot Suspension at Nadi-Paar, Dirang (SH: C.C Pavement & CC Drain).	24.00	24.00
6	C/o Approach road to C.O office at Mandalaphudung (300 Mtr) (SH: F/cutting, WBM, BT & CC Drain).	7.50	7.50
7	Improvement of Road from Helipad to Kharka Bridge point at Dirang, (600 Mtr) (SH: Widening, WBM, BT & CC Drain).	22.50	22.50
8	Improvement of Road from BRTF Road to Phudung village, 1.00 Km (SH: , WBM, BT, Culvert & CC Drain).	30.00	30.00
9	Improvement of Approach Road to Govt. Polytechnic Namthung, Dirang , 1.50 Km (SH: , WBM, BT, Culvert & CC Drain)	45.00	45.00
10	C/o Approach Road to Krishi Vigyan Kendra, Sangti, Dirang , 1.00 Km (SH: , WBM, BT, Culvert & CC Drain).	30.00	30.00
11	Providing of WBM and bituminous surfacing of approach road to ADC office at Kalaktang.	90.00	90.00
12	C/o wing wall on Dekshi Bridge.	20.33	20.33
13	C/o Rupa Township road (SH: Re-carpeting and Retaining wall on approach road to Gompa from village side, widening, WBM and carpeting of road to PWD transit accomodation and CC pavement of village Internal road at Rupa).	36.76	36.76
14	C/o CC Road from Wanghoo village to General Ground at Wanghoo. ( Total Length 0.700 km ).	18.00	18.00
15	C/o CC Road from Jamiri- Buragaon PMGSY Road ( Ch 3.00 km ) to CO Office at Jamiri HQ( Total Length 0.500 km ).	18.11	18.11
16	C/o Internal Roads , Foot Paths and Storm water Drain at Buragaon .	17.71	17.71
17	C/o Road from Jamiri Buragaon PMGSY road to Hussigaon Pry. School at Hussigaon (L-0.600 km).	21.01	21.01
18	C/o Porter track between Wanghoo village and Dikhiyang village ( L-35.00 km).	13.50	13.50
19	Improvement and upgradation of Bhalukpong Township road(Ph-I) ( SH: CC pavement, embankment, S/cul, P/work and road side drain).	78.20	78.20
20	Improvement of Thrizino Township road.	30.00	30.00
21	C/o CC footpath from Kararamu village to football ground at Kararamu.	6.00	6.00
22	C/o RRM Breast Wall near the Residence of Sonam Madam at Bomdila. ( SH:-RRM B/Wall - 6.00m Ht - 40.00 Mtr Length).	9.00	9.00
23	C/o RRM R/Wall on Road From Power House to Lower Gompa.( SH :- RRM R/Wall 4.00m Ht. - 80.00 m Length ).	13.40	13.40
24	C/o RRM B/Wall on Road From Trijunction to Upper Gompa.( SH :- RRM B/Wall 4.00m Ht. - 80.00 m Length ).	14.40	14.40
25	C/o Approach Road to ICDS Office at Bomdila. ( SH :- V - Shaped drain-220.00m length, RRM B/Wall - 2.00m ht - 150.00m Length & Culvert 3.00mtr span - 1No.).	19.50	19.50
26	Improvement of Pedung Gompa road at New Bomdila.	17.82	17.82
27	C/o Road from Fire Station to Durga Mandir at Bomdila.( Length - 0.150 Km)(SH:-WBM-I, II, III, BT,V-Shaped drain, RRM B/Wall - 4.00m ht - 50.00m Length & RRM R/Wall - 4.00m ht.-50.00 m Length)	28.00	28.00
28	C/o CC Pavement road from main road to Medical & forest colony at Nafra (1.20 Km).	57.89	57.89
29	C/o approach road to Sera Village ( SH: BT-1.06 km, Impvt. of Geometric, 1.50 mtr span S/cul-2 Nos).	13.80	13.80
30	C/o Approach road to EE's residence at Chayangtajo.	9.79	9.79
31	C/o By-Pass road from PWD main road to ADC Office Colony at Chayangtajo.	9.70	9.70
32	C/o Approach Road to Sub-Divisional Office at Pipu (SH: FC & WBM-I).	9.45	9.45
33	C/o approach road from Division Office to various Govt. Quarter at Veno under Bameng PWD Division.	59.40	59.40
34	C/o CC Drain at PWD Division office and Residential complex at Veno under Bameng PWD Division.	22.40	22.40
35	C/o CC Drain in various road under Bameng PWD.	29.40	29.40
36	Expansion of RCC Bridge at Seppa Township near DC's Bunglow.	100.00	100.00
37	C/o RCC Bridge at LBSVN-II over Macha river.	125.00	125.00
38	C/o Protection wall at Macha Nallah near Medical Colony.	22.50	22.50
39	C/o approach road from main road to Cherwa colony near St. Joseph at School New Seppa.	20.00	20.00
40	C/o protection wall at Kampu Mlorang.	50.00	50.00
41	C/o CC Pavement & Retaining wall at Backside of DMO office & Election office.	50.00	50.00
42	C/o RCC Bridge at Bana to Silla road (Span-15mtr).	50.00	50.00
43	C/o approach road from 3 km point of NH-229 Seppa to Sagalee road to Resipoum.	50.00	50.00
44	C/o Ferom 12km point on PMGSY road Seba village to Tourist Rafting Centre at Papu river stage-II (span-0.50km).	25.00	25.00





(Rs. in lakh)

Sl. No.	Particulars	ADA, 2018-19	RE, 2018-19
1	2	3	4
45	C/o WRSB over river Bichom in between old Sopung and New Sopung village (Span-140mtr)- PH-II (Sh: Super Structure).	25.00	25.00
46	Improvement of Road from 8 km point of PMGSY road, Nere village to proposed site of CO HQ and CD Block Debeyar. (2.00km).	25.00	25.00
47	C/o Ring road of Yangsey village at Bana (2.00km).	50.00	50.00
48	Improvement of road from Naria 2km point of Silla road to Kitchang vilage.	25.00	25.00
49	C/o road from Kampu Seba to Taglanko (2.50km).	100.00	100.00
50	C/o Road from Seijosa to Namorah via Monai(15.00km).	148.36	148.36
51	C/o Link road between Dipik & Dikhalmuk(2.00km).	39.52	39.52
52	C/o RCC Slab culvert(10.0m) with protection wall over river Tarso Nallah between NH-229 & Primary School, Ngoleko.	20.00	20.00
53	C/o Wire rope Suspension bridge over river Papu at Miori in between Deve Golo and Papu Hote(Span-30.m).	15.00	15.00
54	C/o Wire rope Suspension bridge at Passa to connect Govt. Residential School at Passa camp(30m span).	15.00	15.00
55	C/o CC road of Pakke Kessang township road.	48.29	48.29
56	Extension of road from Deputy Director UD office to Mobshi area at Senki View, Itanagar.	44.00	44.00
57	C/o link road from PHE office to Lower Lobi Colony, Itanagar.	55.00	55.00
58	C/o Approach road from IG Park Middle School via Central Power House to Abotani Colony, Itanagar.	22.00	22.00
59	C/o road from Dree ground to Govt. Middle School Nyokum Lapang via Revival Church Nyokum Lapang.	44.00	44.00
60	C/o Storm water drainage at Abotani Colony near Green Mount School, Itanagar.	11.00	11.00
61	C/o Retaining wall, Protection wall, Parapet wall and Side drainage etc from 'O' Point Tinali to Panchali Lobi road, Itanagar.	33.00	33.00
62	C/o Protection wall (30 mtrs) near WRD, Complex, Chimpu.	11.00	11.00
63	C/o Retaining Wall to protect bachelor barrack at Division-IV, Itanagar	11.00	11.00
64	C/o RCC drain 160 mtrs both side height 4 mtrs opposite sides APEDA office to Mowb-I Nallah near residence of Shri Tamuk Tadu.	38.50	38.50
65	Providing retaining wall at Panchali Switchyard.	27.50	27.50
66	C/o Approach road from Tigdo Colony to Doyum Colony, (L- 3 Km).	44.00	44.00
67	C/o RCC Retaining Wall at D-Sector near Postal colony, Itanagar.	11.00	11.00
68	C/o Road from Chandranagar Power House to Govt. Primary School, Chandranagar.	27.50	27.50
69	Road from Jomi Jote to Tani Putong, Itanagar.	55.00	55.00
70	C/o roads and drainage at XI-Batt Ganga Anchal Segment.	27.50	27.50
71	C/o Road at DDK Colony-I to II near Nipuchi School Hill Top Colony, Itanagar.	27.50	27.50
72	C/o Link Road Lower Itafort D-Sector to C-Sector, Itanagar.	27.50	27.50
73	Formation cutting from Kamko Primary School to Haticamp, Chimpu. (4.5 km).	55.00	55.00
74	C/o Approach Link Road from Highway to Dath Village, (2-km).	82.50	82.50
75	C/o drainage, CC Pavement , Culvert, Retaining Wall etc. including Widening of road from NH-415 to Directorate (Economics & Statistics) Colony , Itanagar at Ward No. 02	82.50	82.50
76	C/o approach road from Directorate tourism to Upper Ring road via Nerba Colony, Ward no-12, Itanagar.	55.00	55.00
77	C/o Retaining Wall and widening of approach road to NEFA Club at ESS- Sector, Itanagar.	27.50	27.50
78	C/o Road from Chimpu-I to Lutu-Lunia Village (5 k.m).	165.00	165.00
79	C/o road connecting from Modirijo to Jomi Jote i.e., 1 km	55.00	55.00
80	C/o storm water drain at Dath at Dath Nallah under Daath Village, Jollang, Itanagar.	11.00	11.00
81	C/o road from ESS Sector to 4 <sup>th</sup> IRBN at Upper Jully, Itanagar(Sh:- FC-1.500km).	110.00	110.00
82	C/o New Road along with Retaining wall & CC Culvert from Donyi Colony to Donyi-Dokum primary school, Itanagar.(1.5-km).	55.00	55.00
83	C/o CC Drain for D-Sector Link Road(700 mtrs), Itanagar.	11.00	11.00
84	C/o RCC wall & approach road from NH-415 to Sake Colony, Akash deep, Itanagar(1 km).	55.00	55.00
85	C/o boulder retaining wall between private quarter and govt. bachelor barrak at C-Sector, Gandhi Market, Itanagar.	11.00	11.00
86	C/o CC footpath at A, B & P-Sector, Itanagar under Ward no-18 around 2 km.	11.00	11.00
87	C/o RCC retaining wall at P-Sector, Itanagar.	27.50	27.50
88	C/o storm drainage from Multipurpose hall to NH-415 via Singrik Kujo Colony, Ward No.- 2, Itanagar (100 mtr).	11.00	11.00



(Rs. in lakh)

Sl. No.	Particulars	ADA, 2018-19	RE, 2018-19
1	2	3	4
89	Road Maintenance/Retaining Wall from Ganga Market to Ajing-II Colony -via- Jama Masjid, Itanagar. (600-mtrs.).	82.50	82.50
90	C/o link road 1km stretches from Ajing Colony 'O' Point to Lower belt Ajing Colony-1, Itanagar.	33.00	33.00
91	C/o Protection wall to protect road near Tri-junction of Donyi to Dokum colony road, Itanagar.	11.00	11.00
92	C/o Retaining Wall at Dokum Road Sinking/Slipping Zone.	27.50	27.50
93	C/o Road from resident of Shri. Teli Raja to Covenant Mission School, Ganga Village, Itanagar.	55.00	55.00
94	C/o road at Sanglo Putong-III.	55.00	55.00
95	C/o RCC Protection Wall at Donyi Polo Dariya Tinali Road, Itanagar.	10.00	10.00
96	C/o RCC Protection Wall near private residential area at Kola Camp, Mowb-II, Itanagar.	10.00	10.00
97	Protection wall at back side of Popu Baptist Church(300 mtrs.).	11.00	11.00
98	C/o link road from main road to Yegin Village, Nirjuli.	44.00	44.00
99	C/o road connecting to Polo bridge to Down Polo Colony, Naharlagun (2 km).	55.00	55.00
100	C/o Approach road from Jully road to Govt. Middle School, Yari Babar colony, Papu Nallah, Naharlagun.	27.50	27.50
101	C/o Road connecting from Dachi Hapa to Lutha village (10 k.m).	220.00	220.00
102	C/o Drain from A-sector to Rakap colony, Naharlagun.	82.50	82.50
103	C/o approach road at Mara Hapa at Lekhi Village.	55.00	55.00
104	C/o approach road & drain from Bage Tinali to Upper Mangio Colony, Nirjuli.	55.00	55.00
105	C/o Protection Wall of Suspension Bridge at Pachin Colony, Naharlagun.	11.00	11.00
106	C/o Retaining wall (approx. 60-mtrs) at Govt. Sec. School, Pachin.	22.00	22.00
107	C/o CC Pavement, Drainage System and Culvert at VKV Primary School road at Nirjuli.	11.00	11.00
108	C/o boulder fencing wall at Borum Nallah, Borum, Naharlagun.	11.00	11.00
109	C/o Retaining wall and CC drain, culvert & road to protect Medical Sub-Centre and nearby buildings at Papu Village, Naharlagun	11.00	11.00
110	C/o culvert & retaining wall at Jully Nallah at Lekhi.	11.00	11.00
111	C/o retaining wall for protection of Anya village, Nirjuli.	11.00	11.00
112	C/o RCC Retaining Wall at Rayo Village, Nirjuli.	11.00	11.00
113	C/o Protection wall at Nirubjuli village-II, Nirjuli.	27.50	27.50
114	C/o RRM Wall at Sood Village area.	110.00	110.00
115	C/o retaining wall at 2 km Papu Nallah, Naharlagun.	55.00	55.00
116	C/o CC pavement road at Upper Nyorch village alongwith drain.	37.00	37.00
117	C/o Approach road to residential complex in the rear side of State Guest House and High court(Sh:- Wid, CC pavement, CC drain).	20.00	20.00
118	C/o Link road from Mebiaso village to Jullang(2.00km)(Sh:-FC).	30.00	30.00
119	C/o Protection Wall and Wing Wall at Kukurjan Nallah on Approach Road to Govt Secondary School Jote.	10.00	10.00
120	C/o Protection Wall and Wing Wall near forest colony Balijan.	10.00	10.00
121	C/o 2 m Span Slab culvert on approach road to Govt Hr. Sec. School Balijan.	10.00	10.00
122	C/o Wire Rope Suspension Bridge over Panyor River in between Kamrung to Bong Village (Span - 100.00 mtr.).	40.00	40.00
123	C/o Approach road from TAH to Tahsi village bridge point with 3 nos. culvert soiling and metalling - 1.00 Km.	25.00	25.00
124	C/o Sagalee Mengio road to Nyokum Potu at Parang village.	18.42	18.42
125	C/o approach road from PWD road to Rugo primary school- 1.00 Km including 2 nos. culverts soiling and metalling.	10.00	10.00
126	C/o CC pavement and CC Drain on Mengio Township road- 1.50 Km.	40.00	40.00
127	C/o Township road at Sil-sango(SH: Soling, Metalling and Carpeting).	40.00	40.00
128	C/o Ancor block and Tower block at Nirpong river (Paga).	28.00	28.00
129	C/o Ancor block and Tower block at Panior river (Sakiang-jajing).	28.00	28.00
130	C/o WRSB over Pare river in between Mepsoro & Havia with porter Track under Toru Circle, Papum Pare District.	40.00	40.00
131	C/o approach road from TAH to Govt. residential school Sarkahappa at Nimte, Length-200 Mtr (SH: CC Pavement, R/wall, B/wall, CC drain and Slab Culvert).	40.00	40.00
132	Re-alignment of Toru to Ompuli road at Sudum Langfo- 6.800 to 7.600 Km under Toru.	40.00	40.00
133	C/o road from TAH point to Hajurangpa village (SH: Cross Drainage, CC side drain, R-wall & Soling)- 1.00 Km.	48.00	48.00
134	C/o Internal/Sectoral road for Parang circle -2.00 Km.	52.00	52.00
135	C/o Road with Retaining wall at Allu at Geka under Pistana Circle.	30.00	30.00
136	C/o Protection wall to Indoor Stadium and General Ground at Taloh(SH:- RCC, B/wall, site development & Galleries etc).	30.00	30.00
137	C/o Road from Bobogeka to Komu Happa via Taa Sepa.	45.00	45.00

(Rs. in lakh)

Sl. No.	Particulars	ADA, 2018-19	RE, 2018-19
1	2	3	4
138	C/o link road from Serre Happa to Rili Yorda.	40.00	40.00
139	C/o CC Pavement of approach road from main road ( Kimin to Ziro Road ) near Petrol Pump , Yazali (400 mtrs)	40.00	40.00
140	C/o road from PMGSY road to Kamcho Taram via Job and Sikhe Village .	40.00	40.00
141	C/o road from Benyi Happa to Tago .	40.00	40.00
142	C/o Road from PMGSY road to Yupia Happa, Talo Village .	40.00	40.00
143	C/o Road from PMGSY road to Nomdum Nampin via Pei Baptist Church , Pei village.	40.00	40.00
144	C/o road from Tater Geka to Bentam Yorda via Takho village , Bello.	40.00	40.00
145	C/o Protection Wall at Nyoli See at Mai village.	40.00	40.00
146	C/o CC Pavement in Para Line at Hapoli (400 Mtr).(Sh: Preparation of Sub-Grade & WBM-I, WBM-II, CC Pavement & Hume Pipe (Service Corridor).	98.80	98.80
147	C/o Road from Tubyo village to Dura village (Sh:- WBM -III, Culvert 2 mtr span -3 Nos).	15.00	15.00
148	C/o Approach road to Sibeyaru colony (0.300Km) (Sh: Preparation of Sub-Grade & WBM-I WBM-II,III, BT, RCC Slab Culvert 1.00 mtr span=2 Nos. R/Wall=60.00 mtrs, CC drain=300.00 mtrs.	40.00	40.00
149	C/o RCC slab culvert in span over Sikha river at Panchu.	15.00	15.00
150	C/o Retaining wall at Chabo Lower Subansiri Ziro (50 Mtr.).	15.00	15.00
151	C/o Black Topping i/c CD Works and Pucca Side Drain on Road from BRTF Road to VIP Colony and DC Bungalow Palin.	74.10	74.10
152	C/o Black Topping i/c CD Works, Pucca Side Drain and Re-gradient on Road from Choba BRTF Road to Jamin.	123.50	123.50
153	C/o Road from Talariang Yangte Road to Middle School Dari.	98.80	98.80
154	C/o road from Sango to Lungsa(Ph-I).	105.00	105.00
155	C/o approach road to Circuit house Langrh.	36.00	36.00
156	C/o Approach road to SDO office Sangram.	10.50	10.50
157	Widening of Tamen-Tali road from Ch. 43.00 to 46.00km.	2.00	2.00
158	C/o School Play ground at Govt. M.E. School at Tungmar.	12.00	12.00
159	C/o Road from Roing to Lodokure.	90.00	90.00
160	C/o 3 km Link Road from 'O' Point Langdik village to Bere village.	30.00	30.00
161	C/o Wing Wall, Capping on Steel Bailey Bridge over Palam on Tamen-Tali Road.	8.00	8.00
162	C/o Approach Road at Circuit House Koduka.	40.03	40.03
163	C/O Parking Place at Koduka Circuit House	9.00	9.00
164	C/o Approach road from PWD Road to Police station at Nacho ( 100.00 mtrs ).	8.00	8.00
165	C/O Slab Culvert(2.0m) near Helipad at Nacho.	9.02	9.02
166	C/O CC drain at various location under Nacho Township.	8.01	8.01
167	C/O slab culvert (2.0m) at Tri-junction of BRTF and PWD Road at Nacho.	8.00	8.00
168	C/O CC step from Tung Muri to BRTF Road at Nacho.	3.10	3.10
169	Improvement of Road from BRTF road to Tarik Rava Bridge point at Nacho.	43.38	43.38
170	C/o Infrastructure development of ADC HQ at Kodak.	98.00	98.00
171	C/o Road from Lechin to Upper Siga village.	144.92	144.92
172	C/o CC Pavement road from BRTF road to Ligu village( Length- 3Km)( Phase-I).	198.88	198.88
173	C/o Link Road from DFO Qtr to SIB Colony (Length- 1 Km).	48.77	48.77
174	C/o CC Pavement road from Sigin Colony to Issac Colony(Length- 1 Km).	50.00	50.00
175	C/o Road from Nima RWD road to Morak Colony( Length-1km).	14.72	14.72
176	C/o Foot Suspension bridge over Shah river at Dek village in Upper Subansiri District.	10.00	10.00
177	C/o Road from Nima RWD road to Hill Top Colony( Length-1km).	19.00	19.00
178	C/O road from Trans Arunachal Highway to Bur-Yorlo for tourist Resort.	10.00	10.00
179	C/o road from Daporijo - Mono road to Tumperijo , (SH:- WBM -I ,II, & III, S/culvert and CC drain)	20.00	20.00
180	C/o road from PWD link road to Riya Pada at Hankar village , Upper Subansiri District 5 of length 0.500 km (SH:- FC)	10.00	10.00
181	C/o road from BRTF road to PHC Puchi - Geko at Puchi - Geko CO HQ(L- 0.500km) (SH:- FC ).	10.00	10.00
182	C/o road from BRTF to General Ground at Laa village(Length-0.500km)(Sh:- FC).	9.70	9.70
183	C/o Link road from BRTF Road near Godak village to Beruk Nare old village via Durg-Pum old village length - 20.00 Km (Ph-I. 0.00 to 5.00 Km).	60.00	60.00
184	C/o Road from Kicho village to Maga old village via Pip village - 15.00 Km (Ph-I. 0.00 to 5.00 Km).	60.00	60.00
185	C/o road from BRTF road to Circle HQ office Maro (1.3km).	37.50	37.50
186	C/o RCC Bridge at Torajan Village under Kangku Circle(Span 8.00 mtrs).	30.04	30.04
187	C/o Assam PMGSY Road to Sili Village( SH: Metalling).	15.00	15.00

(Rs. in lakh)

Sl. No.	Particulars	ADA, 2018-19	RE, 2018-19
1	2	3	4
188	C/o Road from CO Hq Kangku to Kangku Village via GSS Kangku(SH:- FF, Metalling and S/culvert 6.00 mtr).	35.10	35.10
189	Re-Carpeting of Gensi Township Road.	30.00	30.00
190	Carpeting of Malini Temple Tri-junction to Malini village at Likabali.	25.00	25.00
191	Improvement of road from BRTF road to Moba Doke (1.50 Km) (Sh:- Widening, Culvert, CC Drain & WBM-I, II).	24.00	24.00
192	C/o Nyodu-Sibe-Siru NLCPR road to Siru Primary School (FC-0.50 Km, Cul-2 Nos. & WBM-I-0.50 Km)	9.90	9.90
193	C/o Road from Pajo to Kidi RCC Bridge (Sh:- WBM-II, BT-1.20 Km).	12.00	12.00
194	C/o Ego-Daring-Zirido Koyu Road (Taak Soi) (K/Drain-0.30 Km, S/Culvert-1 mtr-3 Nos. & 2 mtr-1 No)	9.00	9.00
195	C/o Basar Pagi PMGSY road to Upper Regi (S/Culvert-1 Mtr-3 Nos)	4.50	4.50
196	C/o Approach road from Pagi-II village to Hide Rijo (Sh:- F/C-0.50 Km, S/Culvert-1 Mtr. 2 Nos).	7.50	7.50
197	C/o Road from BRTF road to Upper Everest village.	9.00	9.00
198	C/o Road from PMGSY road to Yama rijo at Tirbin.	13.50	13.50
199	C/o Road from PMGSY road to PWD road at Old Dari.	9.00	9.00
200	C/o Road from Power House to Kidi Suspension Bridge via Tojo Little Flower, School (Sh:- Sol, CC Pavement, Culvert, Drain).	15.00	15.00
201	C/o Road from Nyigam Nyodu PMGSY road to Hiri (Sh:- Met, BT, CC Drain, Culvert).	21.00	21.00
202	C/o BRTF Road to Ragi Doke Village(Sh:- Sol, Met, CC drain).	9.00	9.00
203	C/o Approach road from PWD Nyigam Kamdak road to Nyigam Galin (Sh- F/C 1.00 Km,WBM-1.00K).	13.50	13.50
204	C/o Approach road from BRTF road to Lower Nyobom in old Market Basar (Sh- CC drain 200.0mtr, Pavement 200.00mtr).	10.50	10.50
205	C/o road from Basar Sago Piri PMGSY road to Lipu Namchi Volley Ball Ground (Sh-R/Wall 30.00mtr, Slab Culver 1.00mtr span- 1 nos, WMB- I- 200.00mtr, CC drain 200.00mtr).	9.00	9.00
206	C/o FSB over River Sie to connect Bege Primary school to Yordo/Yase & Lite village (120.00mtr span).	9.00	9.00
207	C/o Road from Darak to Benji-line via. Poyom [7 km].	20.00	20.00
208	C/o Road from PMGSY road to Ligo Hydel at Liromoba. [5 km].	30.00	30.00
209	C/o Approach Road to Helipad ground at Liromoba(SH:-0.800 Mtr.).	27.50	27.50
210	Improvement of Darak Township Road.[2.5 km].	10.00	10.00
211	Improvement of Liromoba Township Road. [3.00 km].	10.00	10.00
212	C/o Road from DPGC Gate to Kambu Vill.Upto Bridge Point. [0.800 km].	10.00	10.00
213	Improvement of Yomcha Township Road.[4 km].	10.00	10.00
214	C/o Approach Road from Yomcha-Ragi Doke to Yomcha,PWD Division office.	10.00	10.00
215	Improvement of Tai-Liromoba road.[11-22 km].	10.00	10.00
216	C/o Road from Darak to Sijir Raksap Vill.[0.450 km]	10.00	10.00
217	Improvement of approach road to Higher Secondary school & CHC at Yomcha.[1 km].	10.00	10.00
218	C/o Road from BRTF Road to Yangko village(0.50Km) (SH: F/c- 0.50 Km).	10.00	10.00
219	C/o road from NH-229 to Doyor village(1.30 Km)(SH- metalling- II & III, BT,S/cul- 2 Nos 1 m span).	30.00	30.00
220	C/o Internal road of Darka village - 3.50 Km (SH: Re-Carpetting).	15.00	15.00
221	C/o Road from BRTF Road to Ranaghat - 1.200 Km (SH: GSB, S/cul-4 m span - 1 no).	15.00	15.00
222	C/o road from NH-229 to CO Hq. Bagra(0.600 Km)(SH- Re-Carpetting and CC Drain).	15.00	15.00
223	C/o Road from NH-229 to Doji-Jeku Village(0.700 Km)(SH-GSB , CC Pavement).	30.00	30.00
224	C/o Retaining Wall to protect School playground at Rine in Lipu Bagra village (R/w- 40.00 M, Ht-3.0 M).	12.00	12.00
225	C/o General Playground at Paya Village (SH- Excavation and Filling earth work).	12.00	12.00
226	C/o General Playground at Angu-I Village (SH- Excavation and Filling earth work and R/wall).	9.00	9.00
227	C/o road from Jirdin Trijunction to Tarsu Mobuk and to JNV School Aalo ( 8.5 Km) ( PH- I: Tarsu Mobuk to JNV School CC Pavement: 1.00 Km).	36.00	36.00
228	C/o CC Pavement from Jirdin Tri-Junction to VKV School (2.00 Km) (PH- I: Jirdin Trijunction to Jirdin, CC Pavement: 1.20 Km, Slb Culvert- 20 Nos, Embankement - 200.00 m).	40.50	40.50
229	C/o CC Pavement road from Gumin Nagar to Bal Bharti School via Gaurhill and Hospital (2.15 Km) (PH-I: Bal Bharti to Gaur Hill, CC Pavement- 800.0 m).	45.00	45.00
230	C/o CC Pavement Road from to Police Station Junction point to Bogdo Tinali ( 1.200Km).	58.00	58.00







(Rs. in lakh)

Sl. No.	Particulars	ADA, 2018-19	RE, 2018-19
1	2	3	4
231	C/o CC Pavement from Hospital to Police Station Point via BSNL Office ( 450.00 m).	9.00	9.00
232	C/o PMGSY road to Beging village (SH: RCC slab culvert & RR Wall).	15.00	15.00
233	C/o Patum to Rumgong road (SH: RCC protection wall).	30.00	30.00
234	C/o approach road from BRTF road to Medical Colony at Kaying-1.50 Km. (SH: Capetting).	15.00	15.00
235	Improvement of road from BRTF road to Paksing bridge point.-1.00 Km (SH: SMC, Drain and Culvert).	15.00	15.00
236	Re-decking of 2 Nos. of Wire Rope Foot Suspension Bridge over Siyom river under Kaying Sub-Division.	9.00	9.00
237	C/o RCC bridge over Ite River at Patum-Rumgong Road. Span-25.00 m.	60.00	60.00
238	C/o road from Karo to Pidi Administrative Circle under West Siang District (SH: Formation cutting - 8.00 Km)(Phase-I, F/C - 2.00 Km).	50.00	50.00
239	C/o link road from Tongkarla BRTF road to Mengang village (Length 1.20 Km) (SH: Widening , RCC Slab culverts -2 Nos & R/Wall).	30.00	30.00
240	C/o Monigong Township road(CC Pavement - 0.400 Km).	50.00	50.00
241	C/o link road from BRTF road to Govt. Primary School, Sorongdom (Length-1.20 Km)(SH: Embankment, GSB, CC Pavement & RCC Culvert (Span-1.00 mtr)-3 Nos].	51.65	51.65
242	C/o link road from PMGSY (Galling) to Gause village(Length-0.60 Km)(SH: GSB, CC Pavement , RCC Culvert (Span-4.00 mtr)-1 No. & RCC culvert - 1.00 mtr - 1 No].	43.55	43.55
243	C/o link road from PMGSY road to Gorjen Fush (Length- 1.55 Km)(SH: FC - 1.55 Km].	25.00	25.00
244	C/o link road from BRO road to Farge village (Length- 0.500 Km)(SH: GSB & CC Pavement ].	19.50	19.50
245	Diversion/Realignment of road to avoid slip prone area in between Likor and Palling (2.00 Km).	20.90	20.90
246	Improvement of different colony roads of Yingkiong township(SH: C.C Drain, WBM-II,III & carpetting).	52.84	52.84
247	Improvement of Migging township road.	20.00	20.00
248	Improvement of Jengging township road (SH: WBM-II & carpetting).	25.00	25.00
249	C/o 4 Nos RCC Slab Culvert on Yeglek road.	12.00	12.00
250	C/o C.C drain from Yingkiong-Mariyang road to Simong village - 2.00 Km.	12.00	12.00
251	Improvement of PLTK Road. Ph-I (SH. Improvement of geometrics, WBM, Re-carpeting, Side drains, etc.(CH-40.00Km to 45.00 Km..)	124.24	124.24
252	Replacement of BB with RCC Bridge on PLTK road at Chainage 44.00(15.00M).	74.22	74.22
253	C/o approach road to Kakki Village(2.00 Km.)(SH: Widening, WBM, Drains, carpeting, etc.).	60.00	60.00
254	C/o cross drainage Structures in Sille-Oyan Circle.	30.28	30.28
255	Improvement of Pasighat-Ledum-Tene road (32.00 to 40.00 Km)	60.25	60.25
256	C/o road from Oyan Charali to Kemi Check post (4.50 Km) (SH: WBM-III & Bituminous macadam).	52.35	52.35
257	C/o Approach Road from Paglek School to Komolighat and DC's Bunglow to PWD Explosive Godown (0.60 km). ( SH - RRL, Kutcha Side Drain, GSB, WBM - II,III and BT).	19.72	19.72
258	Widening of approach road to DC office at Pasighat (Length-261.00 Mtr) (SH: Widening, RRL, GSB, WBM-II, WBM-III, BT & C.C. Drain).	7.80	7.80
259	Double lanning of road from Siang Guest House to APST Bus station (0.90km)( SH: RRL, GSB, WBM-II, III & BT).	45.00	45.00
260	C/o Road from NH-13 to Sille Hydrel at Pasighat, East Siang District (2.20 km) . ( SH - Earthwork, GSB, WBM- II, WBM- III, Bituminous Concrete, CC Drain and RCC Box culvert - 1.50 mtr - 7 Nos.).	90.00	90.00
261	C/o Road from Pasighat-Ledum-Tene road to C.O's Office, Yagrung (1.00 km) . ( SH - Earthwork, GSB, WBM- II, WBM- III, Bituminous Concrete, RCC Box culvert - 1.50 mtr- 2 Nos.).	60.00	60.00
262	C/o Internal road at C.O. Head Quarter, Namsing (1.40 km). (SH- Sub - Grade - 1.40 km, WBM-II - 1.40 km,WBM- III - 1.40 km, BT - 1.40 km, Cross drain - 6 Nos, RCC Box culvert-1.50mtr span-1No.)	143.47	143.47
263	Fabrication of Steel decking of Bailey Bridges under Mebo Sub-Division, (SH - Fabrication of Steel decking - 26.40 MT, Procurement of Transom Clamps - 400.00 Nos, Procurement of Panel pin, Rockers, Base Plate, Bearing post and Male & female etc, and Painting of Bridges).	27.00	27.00
264	C/o RCC Storm water drain under Mebo township (800.00 mtr).	100.00	100.00
265	C/o drainage system at Namsing village (Sanggo segment No. 2)	15.50	15.50
266	C/o Road from BRTF Road to Jomoh village. (0.70 KM).	20.00	20.00
267	Re-carpeting of Mariyang Township Road (3 KM).	35.25	35.25



(Rs. in lakh)

Sl. No.	Particulars	ADA, 2018-19	RE, 2018-19
1	2	3	4
268	C/o Approach road for Steel Arch bridge over river Yamne at Byasang. (3.50KM) (SH : Slab cul, R & B/wall, C.C. Drain).	55.00	55.00
269	Re-carpeting of Geku Township Road (1.50 KM).	24.25	24.25
270	C/o Road from Mariyang to New Millang. (1.00 KM).	20.00	20.00
271	C/o Road from Trans Arunachal Highway to CHC & Inspection Bungalow at Geying. (1.50 KM)(SH: WBM & BT).	19.00	19.00
272	C/o Road from near RWD A.E office to Govt.H.S.School connecting and Lonka Village road neat back side of Helipad at Anini (0.700Km)( SH: RCC slab culvert 1.50m span: 1No, Embanking: 70m WBM-I, II & III: 200m).	10.00	10.00
273	C/o Road from Parbuk-Kabang PMGSY road to Raj-Ali and Mobang (SH:- E/W- 2KM, RCC Slab culvert - 4 Nos)	30.00	30.00
274	C/o RCC Bridge over Jia river along the road from NH-115 to Jemi village under Bolung (Span 10 mtr).	70.00	70.00
275	Improvement of Dambuk township road ( 7.80 Km) (SH:- WBM & Carpetting).	53.00	53.00
276	Re-carpetting of Road from Sisiri to Bizari (12.00 Km).	60.00	60.00
277	C/o Storm water drain at various location under Roing township (4 Km).	30.00	30.00
276	C/o Extension of Roing township road to Weya Village via Cheta-II at Roing (3.00 Km) (SH:- E/W, GSB, WBM-II, III, BT & Slab culvert 1.50 mtr – 10 Nos).	65.00	65.00
275	Re-carpeting of Roing township road (5.00 Km).	45.00	45.00
276	Improvement of road from BRO road to VKV School, Tafragam (SH: Carpetting and pot hole repair) Ph- I (0.00 to 5.00 Km).	100.00	100.00
277	Tezu-Sunpura road to 19th Mile via Jeko village, length-3.00 Km (SH: WBM-II, III and BT).	105.00	105.00
278	C/o steel arch bridge over Lohit river to connect Manchal (SH: Completion of superstructures).	20.00	20.00
279	C/o RCC slab culvert on Thawra Nallah at Changung village link road.	10.00	10.00
280	C/o RCC slab culvert on Tikrap Nallah at Changung village link road.	10.00	10.00
281	Improvement of Chungung village Road (SH: Storm water drain)	10.00	10.00
282	Improvement of Watong village Road (SH: Storm water drain)	12.80	12.80
283	Co/ CC steps at Marbo village.	8.00	8.00
284	Improvement of road from Kamlangnagar to Deban (49.00Km).	20.00	20.00
285	Construction of road from Chowkham-II to Forest Colony (1.50) (SH:-Earth work, SBC,WBM and Culvert)	35.00	35.00
286	Construction of Bypass road from BRTF road to Helipad at Parasuramkund (2.50Km) ( SH:-F/C, SBC & Culvert)	70.00	70.00
287	C/o road from BRTF to Kund (0.60 Km) (SH: CC path with railing).	25.00	25.00
288	C/o Approach road in Officer's residential complex at Namsai (1.00Km) (SH:-Earth work, GSB, WBM ).	60.00	60.00
289	C/o Namsai-Diyun road (16.00Km) (SH: Culvert 4mtr span-1No and 2mtr span-1No).	13.88	13.88
290	C/o Manmow-Manfaiseng road (4.00Km) (SH:-RCC bridge 20m span over Mannow river at Ch.1.30Km).	100.00	100.00
291	C/o RCC Slab Culvert at Lathao village road (6.00mtr span).	30.00	30.00
292	C/o RCC Culvert 6.00mtr span at Adi Ningro village.	15.00	15.00
293	Road from Govt. Primary School Waisali to Moran Chuk (L-1.50 Km) (SH: GSB & RCC Slab Culvert 1 m span -2 Nos).	15.00	15.00
294	C/o Colony road at Sitpani Miri (2.50Km) (SH: Earth work, GSB & RCC slab Culvert 1.00mtr span-4Nos).	40.00	40.00
295	C/o road from Silatoo Khampti to Bokabeel via Christian chuk (2.00Km) (SH: Earth work, GSB, RCC slab Culvert-6.00mtr span- 1No).	40.00	40.00
296	Trans- Arunachal Highway to Silatoo and New Silatoo village (L-1.30Km) (SH: Earth work, GSB & RCC Slab Culvert 1.00mtr span-7Nos).	35.00	35.00
297	Improvement of road from Diyun end to Namsai (SH: Re-WBM & BT- 3.00 Km)	70.00	70.00
298	Improvement of Bordumsa Township road (SH: WBM & BT- 3.00 Km).	55.00	55.00
299	Improvement of road from Pisi village to Lama Basti(Deban)(25.00km)	120.00	120.00
300	Re-carpetting of Kharsang Township road (3.00km).	20.00	20.00
301	Extension of Miao township road (3.00 Km) (SH: EW & CD works).	50.00	50.00
302	C/o RCC Bridge over Namchik river to connect Heltong village (Ph-II).	140.00	140.00
303	C/o Bridge over Namchik river on PMGSY road to Sasum village (SH:- Approach road & De- launching / Launching of Bailey bridge).	40.00	40.00
304	C/o road from Longvi-Tengman road to connect Sasum and Hetman village (SH: FC- 1.50 Km & culverts).	50.00	50.00
305	Re-alignment of Sangkhuahavi road from Lungsang onwards to Tara river (2.00 Km) (SH: FC, widening & s/culvert).	100.00	100.00
306	C/o approach road to Kantang CO HQ (SH: RCC slab culvert 1.50 m span- 6 Nos, GSB, WBM- II & WBM- III- 1.40 Km & CC drain- 1.40 Km).	180.00	180.00
307	C/o CC road (Ph- III) at Changlang township.	260.00	260.00

(Rs. in lakh)

Sl. No.	Particulars	ADA, 2018-19	RE, 2018-19
1	2	3	4
308	C/o Road from Notun Kheti to Old Lamlo, in Tirap District, AP. (SH Widening, WBM-I & RCC Slab Culverts) (3.00 Km)	60.00	60.00
309	C/o Road from CO HQ to Soha Village, in Tirap District, AP (1.500 Km) (SH: F/cutting, WBM-I & RCC S/Culverts)	50.00	50.00
310	C/o Deomali Township Road, in Tirap District, AP (SH: WBM III & BT-5.00 Km).	100.00	100.00
311	C/o approach road from CK road to Bari-Basip CO HQ.	60.00	60.00
312	C/o Road to Engineering Colony at Khonsa, in Tirap District, AP.	80.00	80.00
313	C/o Road from Tupi-Dadam road to Dadam CO HQ, in Tirap District, AP (3.20 Km) (SH: FC & S/Culvert).	110.00	110.00
314	C/o road from Thinsa village to Tethiam upto Khonsa-Lazu road point in Khonsa Circle, Tirap Dist, AP (2.50 Km) (SH: FC & culvert).	110.00	110.00
315	C/o Approach road to IB & staff quarters at CO. HQ. Borduria, in Tirap District, AP. (0.300 Km).	15.00	15.00
316	C/o Foot bridge i/c protection wall and CC foot path from Main road to PHC at Borduria, in Tirap District, AP.	20.00	20.00
317	C/o CC Road to Telephone exchange at Borduria, in Tirap District, AP. (0.300 Km).	40.00	40.00
318	Replacement of decking for 2 Nos. of Steel Bridges on Bogapani - Nokfan Road, in Tirap District, AP.	50.00	50.00
319	Improvement of Road from Kanubari to Ringpong (19.00 Km) (CH: 2.40 Km to CH: 7.400 Km) (SH: CC Drain - 500 mtr, WBM-II, WBM-III & BT - 5.00 Km).	75.00	75.00
320	Improvement of Longding - Bimlapur Road under Kanubari Division (43.80 Km) (SH: Box Culvert (2x2) - 2 Nos., WBM-III & BT- 5.00 Km).	110.00	110.00
321	C/o Approach road to Community Hall at Longding (SH: E/W & CC road (200 m).	50.00	50.00
322	Improvement of Longding-Bimalapur road under Longding Division (10.00 Km) (SH: WBM & BT- 7.00 Km).	160.00	160.00
323	Improvement of link road to Niaunu village at Longding (SH: BT- 1.00 Km).	20.00	20.00
324	Protection work of CC road in Longding (SH: R/ Wall & B/ Wall).	20.00	20.00
325	Improvement of road to VKV Niasa (SH: WBM & BT- 0.50 Km).	20.00	20.00
326	C/o Protection wall at Zero Point to Helipad ground, Longding District.	30.00	30.00
327	C/o Link road from Middle School to Saint Thomas School, Pangchau (2.50 Km) (SH: E/W & CC road (1.00 Km).	60.00	60.00
328	C/o Approach road to Army Camp, Pangchau.	50.00	50.00
329	Approach road to PMC via Middle School Wakka.	50.00	50.00
330	Improvement of approach road to Helipad at Wakka.	50.00	50.00
331	C/o Slab culvert at Mailapa Votsum road at Pangchau (span 6 mtr).	30.00	30.00
335	C/o Kamuha-Noknu road (SH: BT- 4.00 Km).	50.00	50.00
<b>Sub- Total (a)</b>		<b>13379.16</b>	<b>13379.16</b>
<b>(b)</b>	<b>Public Works</b>		
1	Providing Hard Standing for Parking in Tawang Circuit House.	24.00	24.00
2	C/o Sub Divisional Office building for PWD Dirang.	60.00	60.00
3	Major renovation of PWD Circle Office at Rupa.	15.00	15.00
4	C/o Compound Wall around Circuit House at Buragaon.	24.00	24.00
5	C/o B/wall for Circuit House at Nafra ( L-300.00 mtr with MS Gate).	28.00	28.00
6	C/o Staging Hut at Pedung ( PH-III).	28.00	28.00
7	C/o B/wall around PWD Garrage at Nafra ( L-500.00 mtr).	42.00	42.00
8	C/o JE's office cum store at Khenewa under Bameng PWD.	32.00	32.00
9	C/o JE's office cum store at Lada under Bameng PWD.	32.00	32.00
10	Electricfication of PWD office and residential complex at Veno under Bameng PWD.	56.00	56.00
11	C/o JE Office at Sawa under PWD Chayang Tajo Division.	48.50	48.50
12	C/o CO Office at Pipu.	94.35	94.35
13	C/o CO Office at Sawa.	97.00	97.00
14	C/o Compound wall for PWD Garage at Seppa.	30.00	30.00
15	C/o Protection wall and boundary wall at Lumdung I.B.	50.00	50.00
16	Infrastructure Development of the newly created Pakke Kessang PWD, Division.(Phase-I).	148.95	148.95
17	C/o Circuit House at Pakke Kessang.	150.00	150.00
18	C/o PWD Sub-Divisional office at Pijerang.	99.02	99.02
19	C/o New Office Building for Senior Architect of PWD at Itanagar.	50.00	50.00
20	C/o PWD Enquiry Office at Kimin .	10.00	10.00
21	C/o Security fencing at Nyapin IB.	36.00	36.00
22	C/o Security fencing for PWD complex Sangram.	30.00	30.00
23	C/o Security fencing at PWD IB Sangram.	28.00	28.00
24	C/O CO office building at Parsi-Parlo.	40.00	40.00
25	C/O CO Office building at Sarli.	40.00	40.00



(Rs. in lakh)

Sl. No.	Particulars	ADA, 2018-19	RE, 2018-19
1	2	3	4
26	C/o PWD Sub-Division Office and Boundary wall Koduka.	40.03	40.03
27	C/o Infrastructure building at Payeng Circle.	198.00	198.00
28	Infrastructure Development of PWD Sub-Division Office and Residential Quarters at Dollungmukh.	78.00	78.00
29	Infrastructure Development (Office Building) of CO Head Quarter at Gepen CO Head Quarter.	50.00	50.00
30	C/O Rostrum at Muri-Mugli General Ground.	9.70	9.70
31	C/o Boundary Wall around PWD Circuit House at Likabali.	40.00	40.00
32	C/o Boundary Wall around PWD Division Office at Gensi.	48.00	48.00
33	C/o Boundary Wall around PWD IB at Gensi.	40.00	40.00
34	C/o Boundary Wall around PWD Sub-Division Office at Likabali.	20.05	20.05
35	Extension of 4 [four room] I.B at Darak (SH:-Drawing Room 1 nos.).	15.00	15.00
36	C/O Overhead water tank for 4 room I.B. at Liromoba.	10.00	10.00
37	C/O Compound Wall around EE's quarter at Yomcha SH:- Compound wall & Steel Gate.	10.00	10.00
38	C/O Boundary Wall around PWD Division Office at Yomcha.	10.00	10.00
39	C/o Protection Wall for PWD Store, Aalo ( 3.00 m Ht-85.00 m).	12.00	12.00
40	Extension of IB at Kaying (SH: 2 Nos VIP Suits).	16.00	16.00
41	Construction of boundary wall of VIP Annex & IB at Mechukha (Length -160.00 Mtr).	11.03	11.03
42	Special repair & Renovation and furnishing of Circuit house at Jengging including protection works, Boundary wall etc.	90.00	90.00
43	C/o Multipurpose Hall at Dewkota.	100.00	100.00
44	Construction of 4-Room I.B for C.O HQ at Singa.	46.68	46.68
45	Construction of Boundary wall for PWD I.B at Migging.	15.00	15.00
46	C/o Dinning cum Kitchen for Nari IB.	29.87	29.87
47	C/o boundary wall for PWD Sub-division office at Geku.	25.60	25.60
48	C/o Boundary wall around Mariyang PWD Division office & Sub-Division office (420 mtr).	51.00	51.00
49	C/o Boundary wall for PWD complex and IB at Geying (600 mtr).	88.00	88.00
50	C/o Boundary wall around PWD Sub-Divisional Store at Dambuk.	10.00	10.00
51	C/o Compound wall around I.B. Yealiang.	20.00	20.00
52	C/o Boundary wall around CO Office, Sunpura.	20.00	20.00
53	C/o VIP suit with Conference hall at Circuit House, Khupa.	20.00	20.00
54	C/o Generator room / Sub-Station building at Circuit House at Namsai.	10.00	10.00
55	Up-gradation of Infrastructure of Community Hall at Namsai Township.	10.00	10.00
56	C/o Community Hall at Namsai Circle.	10.00	10.00
57	C/o Community Hall at Piyong Circle.	10.00	10.00
58	C/o Community Hall at Lathao Circle.	10.00	10.00
59	C/o Boundary wall around PWD Sub-Division & Staff quarter at Deomali, in Tirap District, AP.	30.00	30.00
60	C/o PWD IB at Katang CO HQ Bari-Bisip Circle.	75.00	75.00
61	C/o Boundary wall, Approach road, Garage, etc., for SE's quarter at Khonsa, in Tirap District, AP.	21.48	21.48
62	C/o Protection wall and Storm water Drain for Auditorium at Borduria, in Tirap District, AP.	25.00	25.00
	<b>Total (b)</b>	<b>2618.26</b>	<b>2618.26</b>
<b>(c)</b>	<b>Housing</b>		
1	Construction of Residential building for Tawang PWD Circle. ( Sh:-T-IV - 1 Nos ,T-III- 4 Nos , T-II 4 Nos ).	280.00	280.00
2	C/o B/Barrack 2 Units for WC Staff at Jang.	17.02	17.02
3	C/o B/Barrack 1 Unit for WC Staff at Mukto.	2.03	2.03
4	C/o B/ barrack 1 unit each for Chowkidar at Mukto and Jang Circuit House.	16.68	16.68
5	C/o RCC Type-V, 1 No for EE at Dirang.	28.00	28.00
6	C/o RCC Residential buildings for Engineering Deptt at Dirang (Type-III, 3 Nos).	48.00	48.00
7	Re-construction of Septic tank and Sewerage system for PWD Colony at Rupa.	10.00	10.00
8	C/o Boundary Wall Around AE, PWD Qtr ( T-IV-1 no ) at Singchung.	16.00	16.00
9	C/o Boundary Wall Around JE, PWD Qtr ( T-III-3no ) at Singchung.	16.00	16.00
10	C/o T-I-2 nos For Cook & Chowkidar at Wanghoo Circuit House.	19.40	19.40
11	C/o B/wall around Ty-III-I No for J.E PWD at Jamiri.	8.10	8.10
12	C/o PWD Residential Complex at Bomdila(PH-I )(Sh:- T - V - 1No, T - IV -1 No. & T-III- 1 Nos.)	96.57	96.57
13	C/o Type- I-2 Nos. for Cooks & Chowkidars near Circuit House at Bomdila.	24.00	24.00
13	C/o T-III- 1 No & T-I-1 Nos at Nafra for PWD.	39.00	39.00
14	C/o B/wall around AE PWD Qtr at Nafra ( L-120.00 mtr)	9.50	9.50
15	C/o Bachelor Brrack 2 units ( for WC staff at Nafra).	11.62	11.62



(Rs. in lakh)

Sl. No.	Particulars	ADA, 2018-19	RE, 2018-19
1	2	3	4
16	C/o Semi RCC Building Type-V building for Executive Engineer Qtr i/c furnishing.	64.00	64.00
17	C/o Type-II 4 units for GA Department at Chayang Tajo.	43.49	43.49
18	C/o Staff quarters for GA Department at Pipu (Sh:- Type-IV, 1 No; Type-III, 2 Nos; Type-II, 3 Nos; 8 Men Bachelor Barrack- 1 unit).	192.32	192.32
19	C/o Staff quarters for GA Department at Sawa (Sh:- Type-IV, 1 No; Type-III, 2 Nos; Type-II, 3 Nos; 8 Men Bachelor Barrack- 1 unit).	194.00	194.00
20	C/o Residential Qtrs for Pijerang PWD Sub Division(Sh:- Ty-IV-1No, Type-III-1No, Type-II-3Nos).	120.00	120.00
21	C/o T-IV Qtr for PWD Executive Engineer at Pakke Kessang.	40.00	40.00
22	C/o T-III qtr for JE PWD at Taja Happa in Passa valley.	48.56	48.56
23	C/o Residential Qtrs for PWD Division at Pakke Kessang(Sh:- Ty-IV-1No, Type-III-2Nos, Type-II-2Nos).	120.00	120.00
24	C/o Bachelor Barrack at Balijan I.B for Cook.	10.00	10.00
25	C/o Bachelor Barrack at Balijan Circuit House for Chowkidar.	10.00	10.00
26	C/o Bachelor Barrack at Taraso I.B for Cook.	12.00	12.00
27	C/o Bachelor Barrack at Sangdupota I.B for Cook.	12.00	12.00
28	C/o Bachelor Barrack at Sangdupota I.B for Chowkidar.	12.00	12.00
29	C/o Bachelor Barrack at Kakoi I.B for Cook.	12.00	12.00
30	C/o Bachelor Barrack at Kakoi I.B for Chowkidar.	12.00	12.00
31	C/o Security Wall for EE residence at Sangram.	22.00	22.00
32	C/o Residential Building at Koduka for PWD staff.	40.04	40.04
33	C/o PWD EE Residential Building T- IV and Boundary wall at Nacho.	72.00	72.00
34	C/o Double Storied Building Type-III Qtr for Junior Engineers at Gensi (4 units).	56.00	56.00
35	C/o Type-III Qtr for Junior Engineer at Kangku 1 No.	16.00	16.00
36	C/o T-I, 2 nos for Staff at PWD Sub-Division, Darak.	30.00	30.00
37	C/o Semi RCC T-V Quarter for EE Aalo.	32.00	32.00
38	Infra-Structure Development of Kodum CO Hq.( SH- SPT- T-II- 1 No and 4- Men B/barrack- 1 No.).	41.75	21.75
39	C/o Type-III Qtr. for AE at Kaying.	16.00	16.00
40	C/o 4-men bachelor barrack at Kaying.	24.00	24.00
41	C/O Type-II Qtr. For JE at Rumgong.	5.00	5.00
42	Completion of balance work of SPT-III Qtr.-1 No.for JE at Tato.	10.00	10.00
43	C/o RCC double stroied Type-III - 1 block (4 units) for GA Deptt at Yingkiong.	112.00	112.00
44	C/o Bachelor Barrack for PWD Staff at Kora.	16.00	16.00
45	C/o Residential building Ty-III, 1 No. for JE PWD at Kora.	14.87	14.87
46	C/o SPT-IV Quarter for AE, PWD at Bilat.	20.18	20.18
47	C/o Compound wall for JE, PWD, Qtr. At Mebo.	10.00	10.00
48	C/o T-I-2 Nos for Engg. Deptt. At Geku.	25.60	25.60
49	C/o Bachelor barrack for PWD staff at Mariyang 5 unit.	32.00	32.00
50	C/o SPT 4 men Bachelor barrack for PWD staff at Geying.	25.60	25.60
51	C/o T-IV-1No for Circle Officer at Anilieh(GA).	26.00	26.00
52	Special Repair and renovation of 3 units Bachelor Barrack at Anilieh.	5.00	5.00
53	C/o Barrack for Drivers at Circuit House at Namsai.	12.00	12.00
54	C/o residential buildings for Officers/Officials (Type-IV-6Nos & Ty-III-12Nos)(Ph-II)(PWD-EZ).	570.00	570.00
55	C/o RCC residential buildings for Bordumsa ADC HQ (SH: T- III- 2 Nos).	45.00	45.00
56	C/o RCC residential buildings for Diyun EAC HQ (SH: T- III- 2 Nos).	50.00	50.00
57	C/o Residential Building for EAC at Lazu, in Tirap District, AP. (SH: Type V - 1 No.)	50.00	50.00
58	C/o Residential Building for GA department at Borduria, in Tirap District, AP. (SH: Type III - 2 Nos.)	30.00	30.00
59	C/o Residential building for JE, PWD at Borduria (SH: T- III- 1 No).	15.00	15.00
	<b>Sub-Total (c)</b>	<b>2968.33</b>	<b>2948.33</b>
	<b>Total (II)</b>	<b>18965.75</b>	<b>18945.75</b>
<b>III</b>	<b>New Schemes</b>		
<b>(a)</b>	<b>Roads &amp; Bridges</b>		
1	Improvement of pavements, drainage, cross drainage and earth retaining structures on various roads under Lumla PWD Division.	200.00	140.00
2	Improvement of pavements, drainage, cross drainage and earth retaining structures on various roads under Tawang PWD Division.	200.00	140.00
3	Improvement of pavements, drainage, cross drainage and earth retaining structures on various roads under Jang PWD Division.	100.00	70.00
4	C/o Rho-Teng Kelling road.	170.00	119.00
5	Improvement of pavements, drainage, cross drainage and earth retaining structures on various roads under Dirang PWD Division.	100.00	70.00
6	C/o Gacham-Morshing & Gorbaw-Dikshi road(Sh:- R/wall, B/wall & culvert).	60.00	42.00



(Rs. in lakh)

Sl. No.	Particulars	ADA, 2018-19	RE, 2018-19
1	2	3	4
7	C/o retaining wall, breast wall, culverts and one layer soiling of Rupa-Brokpulang road.	60.00	42.00
8	C/o Periphery road at Shergaon (Sh:- Culvert, side drain & providing one layer of GSB).	80.00	56.00
9	Improvement of pavements, drainage, cross drainage and earth retaining structures on various roads under Thrizino-Buragaon AC under Bomdila PWD Division.	100.00	70.00
10	Improvement of pavements, drainage, cross drainage and earth retaining structures on various roads under Bomdila-Nafra AC under Bomdila PWD Division.	200.00	140.00
11	C/o Road from Bameng-Lada to Lengri Rieng. (4.50 Km).	100.00	70.00
12	C/o Road from Rangtewa to Longcho Morang under Bameng Constituency (3 Km).	100.00	70.00
13	C/o Approach road from Vetanery Colony to Polytechnic College (Sh:- Formation Cutting).	10.00	10.00
14	C/o Cross drainage structure on approach road to Govt. ME School Nari Camp (Culvert -2 mtr span - 1 No ).	10.00	10.00
15	C/o Protection wall at Waii Nallah at Nari Camp.	10.00	10.00
16	C/o Retaining wall at Kotte Camp to protect Medical Sub-centre.	10.00	10.00
17	C/o Approach road from PMGSY Road to Yangfo Middle School.	10.00	10.00
18	C/o Retaining wall at Charwa Colony, New Seppa	10.00	10.00
19	C/o Protection wall at Police Colony, Ty-III at Seppa.	5.00	5.00
20	C/o Retaining/Protection wall at Kampu Myorang under way to C/Tajo road 4 km.	15.00	15.00
21	C/o Approach road from Trans-Arunachal Highway to Medical Sub-Centre at Lower Pompoli in East Kameng District.	40.00	28.00
22	C/o RCC Compound wall at IB. Seppa.	10.00	10.00
23	C/o Protection wall at Type-III Colony, Seppa	10.00	10.00
24	C/o Protection wall at Takarpu colony near Hite Residence, Seppa.	10.00	10.00
25	C/o Foot Suspension Bridge over river Kajung at Kajung village. Span-60 mtr.	10.00	10.00
26	C/o Approach & Ring road around Lumdung village.	20.00	20.00
27	C/o protection wall at Mandir nallah near EMRS School, Bana.	10.00	10.00
28	C/o protection wall near PWD IB, at Pachi Tado nallah.	10.00	10.00
29	C/o protection wall at Mix colony, Bana.	10.00	10.00
30	C/o Internal road in RK Mission School, Lumdung.	10.00	10.00
31	C/o WRFSB over Kameng river in between Mebuwa and CO HQ, Pakoti (Span-140.0m).	10.00	10.00
32	C/o R/wall at Lenyirung at New Seppa.	10.00	10.00
33	C/o R/wall near Govt. Higher Secondary school, Bana.	10.00	10.00
34	Special renovation of WRFSB in between Mebuwa and Pakoti village.	20.00	20.00
35	Special renovation of WRFSB Tamne over Kameng River at Champing village.	15.00	15.00
36	C/o protection wall at Lellung WRSB site.	10.00	10.00
37	Land development work at Sarok Festival Ground, Bana.	15.00	15.00
38	C/o Helipad ground at Debeyar CO Hq. at Nere.	20.00	20.00
39	C/o protection wall on New Seppa road near St. Joseph School, New Seppa.	10.00	10.00
40	C/o Retaining wall at Niti Darlong Nallah to Protect the Land and Road at Seijosa.	50.00	35.00
41	C/o Upgradation of football ground at Niti Darlong, Seijosa.	15.00	15.00
42	C/o Boundary wall at Parmananda Vidhyalaya, Pakke Kessang.	40.00	28.00
43	C/o Retaining wall at Lower Papu-II to protect soil erosion from Pachin river & 100 mtrs upward foot suspension bridge.	20.00	20.00
44	C/o Approach road from NH-13 to Jala Tempa (Veo Village) (1.20 Km).	15.00	15.00
45	C/o R/wall for protection of Old ALC Line at Pakke Kessang.	5.00	5.00
46	C/o Approach road from Lalum point to Gumte (2 Km)	15.00	15.00
47	C/o Wire rope suspension hanging bridge between Taoso and Konia village in Pakke Kessang.	10.00	10.00
48	C/o embankment for road in Dissing Passo area.	30.00	21.00
49	C/o Approach Road from Shiva Mandir to Modirijo (6th mile Itanagar).	70.00	49.00
50	C/o R/Wall near Police check Post at Niti Vihar.	200.00	140.00
51	C/o RCC Protection wall near Suspension Bridge at Lower Papuli village at Naharlagun.	70.00	49.00
52	C/o Protection wall & Garage at Bunglow No. 12.	30.00	21.00
53	C/o Boundary wall & RCC Drain at Borum village near Railway Station.	20.00	20.00
54	Protection work at Nyorch stream in Papum Pare District.	40.00	28.00
55	C/o retaining wall at Don Bosco College culvert.	10.00	10.00
56	Renewal of road from Jully road to IRBN via Don Bosco.	30.00	21.00
57	C/o Road from Sangdupota to Ompuli Village (SH: F/C 1.00 Km)	50.00	35.00

(Rs. in lakh)

Sl. No.	Particulars	ADA, 2018-19	RE, 2018-19
1	2	3	4
58	Improvement of approach road to RGU Complex (SH: Shoulder, Protection work & 25 mtr R/Wall).	30.00	21.00
59	C/o Box culvert on approach road to JNV Gumto (SH: Box culver 1 No & R/Wall 22 m).	30.00	21.00
60	C/o retaining wall at Bat Village on Itanagar-Jote Road. (SH: R/Wall 33.00 mtr Length).	25.00	17.50
61	C/o Road from Sher to Bumchi-Bumte (SH: S&I 30.00 Km)	30.00	21.00
62	C/o Approach road to Kakoi IB.	50.00	35.00
63	C/o 6 Mtr Span Culvert at Balijan on Jote-Balijan Road.	25.00	17.50
64	C/o Protection wall for ITI at Tani Happa.	20.00	20.00
65	C/o Retaining wall (25 mtr) near Govt. Hr. Sec. School Sagalee at Dapo Colony.	10.00	10.00
66	C/o Protection wall to protect Circuit House at Sagalee.	20.00	20.00
67	C/o R/Wall & B/wall near PWD IB. at Mengio.	10.00	10.00
68	C/o Boulder crated wall to protect Panior Steel bridge near Sakiang.	25.00	17.50
69	C/o Retaining wall on Ngudang-Joha road at 1.50 Km.	20.00	20.00
70	C/o Storm water drain and protection work near Hospital at Sagalee.	15.00	15.00
71	C/O Link road from Billo to Bemb Nalyam.	15.00	15.00
72	C/o Approach Road from NH-229 to Govt. Primary School at Bill village.	3.00	3.00
73	C/O Link road from Potin-Ziro road to Parmar village(Peli Happa).	6.00	6.00
74	C/O link road from Pitapool - Toru road to Hou Happa.	8.00	8.00
75	C/o Welcome Gate of Western Commissioner at Yachuli.	6.00	6.00
76	C/o road from Serie sea to Toju Lwpwq (2.00km).	3.00	3.00
77	C/O road from Shally to Libia under Pistana circle (7.00km).	3.00	3.00
78	C/O road from Nyobiber to Pakh river under Pistana(3.00km).	3.00	3.00
79	C/O CC Pavement of Pistana Township road (300.00 mtr.)	15.00	15.00
80	C/O CC Pavement Road in an around Yachuli Civil Circle P.W.D, A.P. (200.00 Mtr).	15.00	15.00
81	C/o CC Pavement road from BRTF road to Namchi Putu Via. Church Compound at Bem Village.	3.00	3.00
82	Upgradation of road from Abotani club road to post office road via meat market near oldGandhi market, Hapoli 0.250km.( Sh: CC Pavement and side drain).	20.00	20.00
83	Extension of SP colony Road at Hapoli (SH:-Toe wall, WBM-I, II, III & carpetting-300mtr.)	10.00	10.00
84	Improvement of Hapoli Township road (SH:-Bituminous carpetting over CC pavement).	50.00	35.00
85	Improvement of Tukung to Salyoga Tale Valley road - 3 km (SH: Widening & WBM-I).	20.00	20.00
86	C/o CC Drain at Industry Boundary, Sallang & Bank colony, Ziro.	20.00	20.00
87	C/o Road Form Tatan Charan to Byapin under Ziro Division.	10.00	10.00
88	Improvement of Medical Colony Road 200.00 mtr. at Hapoli.	20.00	20.00
89	C/o Road from Sirin Pakhu to Gano Village 0.6 Km. SH:- WBM-I,II & III, Culvert 3.00 mtr).	20.00	20.00
90	Upgradation of Road From Higher Secondary School, Hija to Kwraleyu.	10.00	10.00
91	C/o PMGSY Road to Akang Sibey 300.00 mtr. Pareani, Hapoli.	30.00	21.00
92	C/o Dree Pogyang at Hija & Nago Putu.	15.00	15.00
93	C/o Link road from BRO Road to Govt. Primary School Pagu (1.00 km) under Palin Circle, Kra Daadi Distt.	20.00	20.00
94	C/o CC drain & Culvert from Yangte to Jage approach road (1.30 Km) Kra Daadi Distt.	20.00	20.00
95	C/o Approach road from BRTF road to Office of the Assistant Engineer Electrical Sub Division Palin (1.00 Km)	10.00	10.00
96	C/o CC Pavement of Palin Township road (300.00 mtr.)	10.00	10.00
97	C/o foot suspension bridge over river Papum in between Sango and Bua.	20.00	20.00
98	C/o Porter Track from Sangio to Pipsorang HQ.	10.00	10.00
99	C/o Road from Tushu river to Nankioyar.	10.00	10.00
100	C/o CC footpath from Ruhi to Govt. ME School Ruhi.	10.00	10.00
101	C/o CC footpath from KGBV School, Tali to Loa Football ground under Tali Circle.	10.00	10.00
102	C/o CC footpath from Tungmar-I to Tungmar-II under Tungmar village under Tali Circle.	10.00	10.00
103	C/o suspension bridge over river Tush in between Barta camp to Dogha village under Tali Circle.	10.00	10.00
104	C/o Suspension Hanging bridge over Tachuk river between sangio and Parsiparlo Circle HQ.	10.00	10.00
105	C/o Suspension hanging bridge over Midang river between Sangio and Parsiparlo Circle HQ.	10.00	10.00

(Rs. in lakh)

Sl. No.	Particulars	ADA, 2018-19	RE, 2018-19
1	2	3	4
106	C/o Drain & Breast Wall on road from Sangram to Nyapin (Ch.14.0 km-24.00 Km.)	50.00	35.00
107	C/o Approach road from PMGYS Road to Tabiang village, Nyapin.	50.00	35.00
108	Re-carpetting of Sangram township road.	20.00	20.00
109	C/o CC Pavement approach road from RWD road to Langdo colony at Nyapin.	20.00	20.00
110	C/o approach road to Lutum colony Nyapin.	20.00	20.00
111	C/o approach road from Parsi Parlo Town to Helipad ground.	20.00	20.00
112	C/o Road from PWD road to Hiya Baptist Church colony.	30.00	21.00
113	C/o Protection work an approach road to Nyop-Nyoya under Sangram town.	30.00	21.00
114	C/o ring road of Koloriang township(Ph-I).	30.00	21.00
115	C/o approach road from BRTF road to Tayang.	30.00	21.00
116	C/o Approach road from Lechila to Helipad Ground Sarli.	30.00	21.00
117	C/o Approach road from Parsiparlo Town to Helipad Ground.	30.00	21.00
118	C/o Approach road from BRTF road to Damin Town(Ph-I).	30.00	21.00
119	C/o Approach road from Parsiparlo Town to Bampung Hima Village.	20.00	20.00
120	C/o approach road from PMGSY road to Kele.	30.00	21.00
121	C/o CC Foot Path at Govt. Primary School at Rava Village.	4.00	4.00
122	C/o CC Foot Path at Zing Muri village.	3.00	3.00
123	C/o CC Foot Path from Eru Primary School to Health Centre.	4.00	4.00
124	C/o CC Drain at Lower Limeking.	4.00	4.00
125	C/o CC Foot Path at Gere Colony Nacho Hq.	5.00	5.00
126	C/o CC Foot Path from PWD Road to BRTF Pakring Village.	5.00	5.00
127	C/o CC Drain at Limeking Township.	4.00	4.00
128	C/o CC step from BRTF Road to Riaku village under Siyum Circle.	5.00	5.00
129	C/O FSB at Nilo village (100.00 Mtrs)	4.00	4.00
130	C/o FSB over Korit River between Dingsar and Eyum village (45 Mtr Span.	5.00	5.00
131	C/o FSB over Menyri River between Medenba Rai & Meyaba Rai (45 Mtr Span)	5.00	5.00
132	C/o FSB over Korit River between Mosing and Chokar village (50 Mtr Span)	10.00	10.00
133	Improvement of approach road from BRTF road to ALC village.	30.00	21.00
134	C/o Link road from PWD approach road Circuit House at Taliha Length 30 Mtr( Sh: CC Pavement).	10.00	10.00
135	C/o CC Pavment around Police Station Daporijo.	30.00	21.00
136	C/o R/wall at Sikarijo under Daporijo Division.	15.00	15.00
137	Improvement of road from Bui PWD road to Riddi village under Gusar Circle (SH: Widening).	20.00	20.00
138	C/o approach road to CO Office & PWD I.B at Sigi-Gusar (SH: CC Drain, Pavement etc).	10.00	10.00
139	C/o R/wall at Yomdo Colony, Dumporijo.	12.00	12.00
140	C/o R/wall at Medical Colony, Dumporijo.	10.00	10.00
141	C/o CC Drain at Bazaar colony, Dumporijo.	10.00	10.00
142	C/o CC Footpath at Gite village under Giteripa circle, Dumporijo.	10.00	10.00
143	Improvement of Dumporijo-Hali road.	10.00	10.00
144	Improvement of Giteripa CO. HQ. Approach road.	7.00	7.00
145	C/o R/Wall at approach road to Govt. Secondary School Baririjo.	7.00	7.00
146	C/o Boundary wall around PHC Baririjo.	7.00	7.00
147	Improvement of Yoka village approach road (Sh:CC Drain).	10.00	10.00
148	Improvement of Paka-Gongo road (Sh: CC Drain at critical junction).	10.00	10.00
149	C/o CC Drain at Nuk village approach road.	7.00	7.00
150	C/o CC Footpath bridge over Jet Koro to connect Richi-Rite village, Boraropuk.	10.00	10.00
151	C/o Road from Surya to Jugi village.	5.00	5.00
152	C/o Link Road from NEC Road to Chimi Bini Resident Road at Kherbari, Dollungmukh.	7.00	7.00
153	C/o road from Tamin Tali road point to Jugi Prayer Centre.	3.50	3.50
154	C/o Retaining Wall near DC Residence Raga, Boori Boot Hall at Raga, Bori Boot hall, Rigyu village.	15.00	15.00
155	C/o Road from Tamen- Tali Road to Bane-Bhape at Mengi- Kabak.	20.00	20.00
156	C/o Approach road from Daporijo Ligu road to Piniri Rijo at Liruk Village.	10.00	10.00
157	C/O road from PWD Link road to Dimum Putu via Yorge-Mugli Village(Length-0.50 KM).	10.00	10.00
158	C/o Gensi Township road (Sh:- R/wall near CO residence, Gensi).	20.00	20.00
159	Improvement of Kangku-Balisori road (Sh:- 15m span RCC slab culvert at Kangku village).	30.00	21.00
160	Improvement of Kangku-Balisori road (Sh:- R/wall at Balisori).	15.00	15.00
161	C/o Market road at Lower Nyobom Market, Basar (SH: CC Pavement).	6.00	6.00
162	C/o approach road from Red-Puttu to Suspension Bridge junction ( Solling, Metalling , CC Drain)	4.00	4.00





(Rs. in lakh)

Sl. No.	Particulars	ADA, 2018-19	RE, 2018-19
1	2	3	4
163	C/O road from PWD road to Newly created Circle Headquarter at Sago (SH:- F/C 1 km, Culvert 1 mtr. Span-2 Nos.)	9.00	9.00
164	C/O Road from Hotumku to Komli Nallah(SH:- F/C 1 km.)	8.00	8.00
165	C/O R/Wall around PWD Garrage at Basar & near APEDA office.-40 Mtr	9.00	9.00
166	C/O Welcome Gate Near Nyigam Primary School Tri Junction at Basar	4.00	4.00
167	C/O Road from Essi-chiku Dere to Lute Ralu(SH:- Widening,Soling and Metalling)	3.00	3.00
168	C/O Road from Lower Lipu Namchi to Upper Lipu namchi Village (SH:- F/C 0.500 KM)	3.00	3.00
169	C/o Nyigam Nyodu PMGSY road to project (Sh- Carpeting CC drain RCC Slab culvert 1.00mtr span 1.00 No).	4.00	4.00
170	C/o internal road at J.N complex at Pajo.	8.00	8.00
171	C/o road from upper Soi to Gori village.	4.00	4.00
172	C/o road from BRTF road to Chemte Rao (Sh- F/C Soling,- 1.00km)	7.00	7.00
173	C/o road from Pagi PMGSY road to Amko Rijo.	4.00	4.00
174	Extension of model Degree College road.	3.00	3.00
175	C/o road from PWD road to Old Dari village.	4.00	4.00
176	C/o road from Marli nagar to Ego rijo village.	3.00	3.00
177	C/o Dari Township road (SH CC pavement, CC drain ).	4.00	4.00
178	C/o approach road from Tai-Liromoba road to Bege Village(Sh:- F/C, Pucca Drain & RCC Slab Culvert 1.00 Mtr Span -1No.)	3.00	3.00
179	C/o approach road from BRTF Road to Ragi Doke Upper Primary School (Sh:- WBM-I & CC Pavement).	3.00	3.00
180	C/o approach road from BRTF to Kamsi Village.(Sh- Soling & S/Culvert 2.0mtr Span 1 nos).	4.00	4.00
181	C/O of internal link road fro community dere to Chiko potar.	3.00	3.00
182	C/O Nyodu PMGSY road to Lower Nyodu.	3.00	3.00
183	C/o CC Pavement of carriageway width 5 mtr of approach road to IB Liromoba.	15.00	15.00
184	Improvement of Wak-Liromoba road (27-41 km).	30.00	21.00
185	Reconstruction of damaged steel bridges and replacement of steel decking by RCC decking on rivers Sika and Sie on Yomcha Liromoba-Tai Road.	45.00	31.50
186	C/o CC Pavement within Yomcha Town.	10.00	10.00
187	C/o CC Pavement of Sub road of 6.00 mt. carriage width of upper colony.	50.00	35.00
188	C/o Retaining wall to protect on road from Jirdin to V.K.V School (SH:R/Wall)	10.00	10.00
189	Protection of LHS Abutment of HOD bridge-45.00 mtr span from erosion on Wak--Kodum CO Hq-Nyorak-Bam Road (Sh.Protection wall of Bridge abutment).	10.00	10.00
190	C/o road from Nikte to Bam via Nyorak road to Tode Nyorak village(Hamlet)-1.50km(Sh:-F/C & culvert).	10.00	10.00
191	Improvement of approach road to Bogtok Village from NH-229 (0.280 km) (Sh: F/C, S/C-2 Nos. GSB, CC Pav).	10.00	10.00
192	C/o Approved road to Gida area of Yigi Kaum village in West Siang Dist (Sh:- FC culvert-1.5 mt. span- 2 No: breast wall).	25.00	17.50
193	C/o Retainning Wall at Chainage 26.20 km on Wak Liromoba Road under Aalo Division (Sh: R/Wall).	10.00	10.00
194	C/o Breast Wall at Chainage 19.40 km on Wak Liromoba Road under Aalo Division (Sh: Breast Wall).	10.00	10.00
195	Improvement of road from NH-229 at RK Mission to Gane area (Hiri Kamdi) (Sh: S/Cul-1 No and widening).	10.00	10.00
196	C/o Road from BRTF Road to Wak Village(Sh:CC Pavement).	15.00	15.00
197	C/o CC Drain and Retainning Wall in Mechukha township.	10.00	10.00
198	C/o link road from new Gompa to Dongnang at Pem Samden Village (L-0.15 km).	10.00	10.00
199	C/o Approach road from BRTF road to Purying village (Near FSB point) (L--1.60 km) (SH:- FC & Wall).	18.00	18.00
200	C/o CC pavement carriageway width 5.50 mtr in Mechukha township	18.00	18.00
201	C/o Approach road from BRTF road to Community Hall at Padusa (Taring Kapder) Village (L-0.20 km) (SH: FC GSB, CC Pavement & R/Wall).	20.00	20.00
202	C/o approach road from BRFT road to Community Hall at Tato- village (L-0.15 km) (SH:--GSB, CC Pavement, RCC slab culvert & R/Wall).	20.00	20.00
203	C/o approach road from BRTF road to residential area at Tato village (L-0.15 km) SH:- GSB, CC Pavement, CC Drain & R/Wall).	20.00	20.00
204	C/o CC Drain near Community Hall at Pen samden Village.	10.00	10.00
205	C/o CC Culvert (Span-2 mtr) on BRTF roads to Farge Village.	8.00	8.00
206	Improvement of various roads and bridges under Rumgong Division [SH: Rigid pavement].	87.50	61.25
207	C/o CC Pavement from BRTF Road to Rebung Nallah and BKMS Sine road within Boleng township 3 km.	50.00	35.00



(Rs. in lakh)

Sl. No.	Particulars	ADA, 2018-19	RE, 2018-19
1	2	3	4
208	C/o Road at Degong area at Yemsing.	40.00	28.00
209	Improvement and extension of Pangin township road at Perang area.	30.00	21.00
210	C/o Road at Meko area at Pangin.	30.00	21.00
211	C/o Road at Higi area at Lampang.	15.00	15.00
212	C/o Community Hall at Koreng Village.	25.00	17.50
213	C/o rigid pavement from Simar Bridge to DC Office complex at Yingkiong within Yingkiong township ( 1 km).	100.00	70.00
214	C/o Steel Arch Bridge over river Yamne at Parak on Road from Katan to Padu (span - 90 m) [SH: C/o wing wall, approach filling and gap funding of Super Structure]	25.00	17.50
215	C/o Cross drainage structure at Geku town (Sh: 2m span culvert-2Nos).	12.00	12.00
216	C/o Drainage system at Geku town.	33.00	23.10
217	Improvement of Road from Kora to Koyu. (SH. Re-WBM & Recarpeting at required stretches).	100.00	70.00
218	Improvement of PLT road (Ch. 20.00-24.0km).	17.00	17.00
219	Improvement of MMJ road (0.0-12.0km)(Sh:- RCC box culvert-4Nos, CC drain)	40.00	28.00
220	Approach road to Bilat village(Sh:- Box Culvert-2Nos).	8.00	8.00
221	C/o road from MMJ road to PHC at Niglok.	5.00	5.00
222	Improvement of Sika Tode road.	9.00	9.00
223	C/o CC drain and culvert on Sika-Bamin village.	16.00	16.00
224	C/o Boundary wall around Sille Section office.	5.00	5.00
225	Recarpeting of road from Diking to Napit (5 km).	75.00	52.50
226	Improvement of PLT road (Ch. 2.50-7.00km)(Sh:- Culvert-2Nos, Recarpeting-4.50km).	25.00	17.50
227	Improvement of various roads under 39-Mebo Constituency Assembly.	100.00	70.00
228	Road from market charali to engineering colony via Prabaya village (Sh: 1.50 m m span RCC culvert- 4 Nos, CC drain- 1000 m, CC pavement -1.20 Km)	30.00	21.00
229	Approach road to Kongo village (1.50 m span RCC slab culvert- 3 Nos, CC drain- 500 m, WBM- I, II & III- 1.00 Km)	30.00	21.00
230	C/o Anelieh township road (SH: WBM- I, II & III & BT)	20.00	20.00
231	C/o Arzoo township road (SH: F- 1.50 Km)	20.00	20.00
232	C/o Approach Road to newly created township at Dambuk.(1.0 Km).	50.00	35.00
233	Re-carpetting of road from Bomjir to Sisiri (8.60 KM).	50.00	35.00
234	C/o-Permanent Bridge over River Sissiri (span-270 m)(SH: Additional fund for Price Escalation).	140.00	98.00
235	C/o Approach road around Angawoo at Roing.	30.00	21.00
236	Upgradation of road at Midland - Agam gite.	20.00	20.00
237	Improvement & Extension of Internal road at ITI Complex, Roing.	50.00	35.00
238	Improvement of Tezu Sunpura road 3.00 km (SH:- WBM-II,III & BT, 0.00 to 3.00 km from Highway end).	50.00	35.00
239	C/o storm water drain at Tezu township	20.00	20.00
240	Improvement of Goiliang township road (1.00 km) (Sh: WBM, Carpeting, RCC slab culvert- 2 Nos & CC drain- 850 mtr)	50.00	35.00
241	C/o road from Chongkham-Wakro BRO road 7 Km point to Tiayang Bridge point (2 km) (SH:- Earth work, GSB, WBM-II, III, carpeting and RCC slab culvert 1.5 mtr span-2 Nos.)	50.00	35.00
242	C/o road from BRO road to Chikroliang village 2 Km (SH:- Earth work).	10.00	10.00
243	C/o Wakro Deban road to Tumba village 2 Km (SH:- Earth work).	10.00	10.00
244	C/o road from left bank of Tiayang river bridge point to Mimey village.	40.00	28.00
245	C/o Steel bridge over river Tiayang (Span 60 m) on the road from 7th Km point of NH-52 to Mime (SH- Super structure & Approach road ).	100.00	70.00
246	C/o road from BRTF road to Mawai II village.	40.00	28.00
247	C/o Road from Circuit House to Stadium complex (2.00 km) (SH:- E/Work, GSB & Culvert 2.00 mtr span-3 Nos.)	40.00	28.00
248	C/o road at Stadium Complex, Namsai (1.50 km) (SH:- E/work, GSB, WBM-II, III , BT & Culvert- 1 No.)	60.00	42.00
249	C/o road from Mahadevpur-New Mohong road to Selenguri (Kaupatani) 1.00Km under Lekang Circle (SH: GSB)	15.00	15.00
250	C/o Road from Philobari village to New Silatoo ghat 0.50Km under Lekang Circle, (SH: Earth work, GSB & Culvert 1.00mtr Span-2Nos)	10.00	10.00
251	C/o RCC Slab Culvert 4.00mtr span-1No near Mahaloni GPS Point for De-Watering of Mahaloni Paddy field under Lekang Circle	10.00	10.00
252	C/o Road from New Mohong PWD road to Miri Chuk (New Mohong) under Lekang Circle (1.00Km) (SH: GSB & RCC Slab Culvert 1.00mtr span-1No.)	10.00	10.00
253	C/o road from Manpaliang to Majhi Chuk via Majh gaon under Lekang Circle 0.500Km (SH: GSB & RCC Slab Culvert 1.00mtr span=2Nos)	10.00	10.00



(Rs. in lakh)

Sl. No.	Particulars	ADA, 2018-19	RE, 2018-19
1	2	3	4
254	C/o road from Manpaliang Zero point to Nepali chuk 1.30Km under Lekang Circle (SH: GSB & RCC Slab Culvert 1.00mtr span-2Nos)	20.00	20.00
255	C/o road from Lemngra Gaon to Bokabeel 1.50Km (SH: GSB & RCC Slab Culverts 2.00Km span-2Nos)	20.00	20.00
256	C/o Road from Mahadevpur-IV to Nongkhon Primary school 1.00Km (SH: GSB & RCC Slab Culvert 1.00mtr span-2Nos)	15.00	15.00
257	C/o Road at Kumari Kachari village to Kumari Adivasi Secondary school 1.00Km (SH: GSB & RCC Slab Culvert 1.00mtr span-2Nos)	15.00	15.00
258	C/o Road Nongkhon Tinali to Govt. Primary School 0.50Km (SH: GSB & RCC Slab Culvert 1.00mtr span-2Nos)	15.00	15.00
259	C/o Road form NEC to Ahum chuk at New Mohong 0.50Km (SH: GSB & RCC Slab Culvert 1.00mtr span-2Nos)	20.00	20.00
260	C/o Road from Khowji Himulu chuk to New Silatoo (Rehabilitated) 0.50Km (SH: Earth work, GSB & Wooden bridge 20mtrs span-1No.)	20.00	20.00
261	C/o road from Khowji to Dirak Suk 1.00Km under Lekang Circle (SH: GSB)	20.00	20.00
262	C/o Road from PMGSY road to Mhadevpur-III 1.00Km (SH: GSB.)	20.00	20.00
263	C/o Road between 7 Km from Cibi, Manliang to Turun Glat village Wakro Circle in Lohit District.	20.00	20.00
264	Construction of road Modoi to Innao Chengmai Village (4.50 Km) (Ph-I)	15.00	15.00
265	Re-Carpetting of Diyun Township road (2.00 Km)	10.00	10.00
266	Improvement of Bordumsa Township road (SH : WBM & BT - 3.00 Km) (Ph-II)	20.00	20.00
267	Special Repair & maintenance of road from Goju helipad to Bordumsa township.	83.00	58.10
268	Strengthening of Steel bridges on KMD road (SH : Super structure - 6 Nos.)	40.00	28.00
269	Construction of Pucca Drain along with cross drainage for colony road at Lower Miao Length - 1.50 Km (Size 450x600 mm)	40.00	28.00
270	Sub-Soil Investigation and preparation of DPR for construction of cable-stay bridge over Noa-Dehing river at Miao Ghat Area & RCC bridge over Pakhan Nallah on KMD road.	20.00	20.00
271	Construction of Cross Drainage at Jairampur Township (SH-EW & RCC Box Culvert-4m Span/2 Nos.)	40.00	28.00
272	Improvement of World War- II Memorial Museum at Jairampur (Sh: Manufacturing and installation of display platform, replacement of CC floor into vitrified tiles flooring and laying of CC interlocking paver block to approach path).	40.00	28.00
273	Manufacturing, fabricating and fixing wooden framed display platform to existing World War- II Memorial at Jairampur	6.00	6.00
274	Improvement of Road from 7.00 km point of Changlang - Khimiyang Road to Langchuk village (5.80 km) (SH: Widening and culverts).	100.00	70.00
275	Construction of CC Pavement at various stretches at Changlang township.	100.00	70.00
276	C/o road from Old Doidam junction point to Soha (4.30 Km) (SH: WBM- III & BT)	40.00	28.00
277	C/o protection wall at Ch. 4.00 Km & repair of steel bridge at Ch. 1.50 Km on Namsang-Khela road	10.00	10.00
278	C/o road from PWD Sub-division office to Forest IB via VIP colony at Deomali (1.30 Km) (Sh: WBM- III & BT)	30.00	21.00
279	C/o protection wall & CC steps at Batey colony, Deomali (SH: P/ Wall- 15.00 m & CC steps- 30.00 m)	7.00	7.00
280	C/o approach road with CC pavement, parking place & beautification of Circuit house at Khonsa.	30.00	21.00
281	C/o RCC slab culvert near SP Bungalow at Khonsa (SH: Slab Culvert 2 m span- 1 No).	12.00	12.00
282	C/o approach road from CK road to Mission Centre at New Laiwang (SH: WBM & CC drain- 0.35 Km & R/ Wall- 3 m ht.- 20.00 m).	30.00	21.00
283	C/o Protection wall and storm water drain for District Secretariat building at Khonsa.	50.00	35.00
284	C/o CC pavement from Petrol Agency to Gas Agency, Khonsa.	225.00	157.50
285	Improvement of road from Tupi-Dadam road to CO HQ Dadam (Ph- II) (SH: WBM- III (1.75 Km), RCC S/Cul- 4 m span- 1 No & 2 m span- 1 No).	30.00	21.00
286	C/o ring road at Lazu (3.00 Km) (SH: Widening & slab culvert).	30.00	21.00
287	C/o RCC retaining wall near community hall at Dadam.	10.00	10.00
288	C/o Retaining wall at Engineer colony, Khonsa.	30.00	21.00
289	C/o protection wall to protect Bamboo plantation and memorial plot at 2.0km from Borduria village on KN road.	20.00	20.00
290	C/o road to Helipad and Nocte Heritage Centre at Borduria.	50.00	35.00
291	Improvement of internal road at CO HQ Borduria (SH: Strengthening and re-carpeting= 1.50 Km).	30.00	21.00
292	C/o internal road at CO HQ Longo (SH: FC, GSB, & CC drain= 2.00 Km).	50.00	35.00

(Rs. in lakh)

Sl. No.	Particulars	ADA, 2018-19	RE, 2018-19
1	2	3	4
293	C/o road from Khonsa-Hukanjuri road to Thangonthung, Borduria (1.00 Km)(Ph-I) (SH: Widening, GSB & WBM).	30.00	21.00
294	C/o road from Khonsa-Hukanjuri road to Lahokocha, Borduria (0.30 Km) (SH: Widening, GSB, WBM, BT & Cul- 1 No & CC drain).	30.00	21.00
295	C/o approach road to PWD office and staff qtr at Borduria CO HQ (SH: FC, GSB, WBM, BT & CC drain= 0.350 Km)	30.00	21.00
296	Improvement of road from Kanubari to Ringpong (19.00 Km) (Ch: 7.40 Km to Ch: 11.35 Km)	35.00	24.50
297	Improvement of Longding-Bimlapur road (43.80 Km) (Ch: 14.00 to 17.950 Km)	35.00	24.50
298	C/o approach road at newly established VKV at Longding- 1.20 Km.	60.00	42.00
299	C/o road from Votnu to Kampong village Ph- I: 0.00 to 3.00 km (SH: F/C).	100.00	70.00
300	C/o Road from Gandhi Colony to Nehru Colony at Boleng.	35.00	24.50
301	C/o Porter track from Michi to Pali Paddy field in Kurung Kumey District.	20.00	20.00
302	C/o road from Yachui-Mai road to Passa village under Yachuli Circle.	20.00	20.00
303	C/o RRM wall at Toon village under Yachuli Circle.	15.00	15.00
304	C/o village link road from BRTF road to Khore Putung under Tamlith Gram Segment, Yachuli Circle.	20.00	20.00
305	C/o link road from Seya village to Pathalith under Deed Circle.	30.00	21.00
306	C/o RRM wal at Daath village under July, Itanagar.	10.00	10.00
307	C/o Protection wall and drainag at 6 km point , Itanagar.	25.00	17.50
308	C/o Protection wall at Tagyo Sigang-II, Ziro-I.	30.00	21.00
309	C/o Road from D-sector Postal colony to Yagamso colony (Sh:- Storm water drain & protection works).	30.00	21.00
310	Improvement of road from NH-415 to Tapik Colony via Ridek Seppa Rongo.	20.00	20.00
311	Landslide study around the Tawang Monastary.	50.00	35.00
312	Approach road to ITBP Campus at Likabali.	25.00	17.50
313	Road from Aalo-Basar Highway to Lipu Bam(Sh:- Culver-1.5m span-1No, WBM-I).	10.00	10.00
314	C/o road from BRTF road to old Chisi village.	20.00	20.00
315	C/o CC pavement road to Govt. Girls residential School, Nirjuli village-I.	18.00	18.00
316	C/o approach road from mongku to Moli of Molom village.	25.00	17.50
317	Improvement of approach road to Dangari Baba Mandir at Pasighat.	20.00	20.00
318	C/o Road from Tai-Liromoba road to Ese-Lipu village (Ph-I).	30.00	21.00
319	C/o Ring Road from Delihappa village to Migo village, Joram.	20.00	20.00
320	C/o Link Road from Bochilang Bopa in Rupa Circle.	20.00	20.00
321	C/o road from Thinsa village to Tethiam upto Khonsa-Lazu road point in Khonsa Circle, Tirap Dist, AP (Ph-II) (2.50 Km) (SH:GSB & WBM-II).	15.00	15.00
322	C/o R/wall in Digi to Pani Muri road (Sh:-Court decree).	10.00	10.00
323	C/o road from PMGSY road to Lambu Subu at Hong village (Sh:-CC Pavement & RCC slab culver-1m span-1No).	16.00	16.00
324	Re-carpeting of road in Bene village under Aalo Division.	25.00	17.50
325	Approach road to Tatsing bridge at Mebo Dholla road.	30.00	21.00
326	Consultancy fees for Survey & DPR preparation for ISC projects under Naharlagun Division.	25.00	25.00
327	C/o linked road Baksek to Bolik village under Roing PWD Division		45.00
	<b>Sub- Total (a)</b>	<b>8790.00</b>	<b>6948.45</b>
<b>(b)</b>	<b>Public Works</b>		
1	C/o IB at Thingbu.	130.00	91.00
2	C/o IB at Gyawepurang.	30.00	21.00
3	C/o boundary wall around community hall at Kafla village.	10.00	10.00
4	C/o Boundary wall for Circuit house at Baliyan.	30.00	21.00
5	C/o Compound Wall around PWD enquiry office at Kimin.	10.00	10.00
6	Furnishing of PWD I.B Yazali.	8.00	8.00
7	C/o PWD Store cum Chowkidar room at Palin Sub-Division.	10.00	10.00
8	Furnishing of PWD I.B Palin.	6.00	6.00
9	Furnishing of PWD I.B Gangte.	6.00	6.00
10	Extension of Conference Hall at SDO Office Sangram.	20.00	20.00
11	C/o Security Compound Wall and extension of Circuit House at Langrh.	20.00	20.00
12	C/o Boundary Wall around PWD Complex Nacho.	10.00	10.00
13	Extension of Office Rooms ( 2 Units) at PWD Division at Nacho.	8.00	8.00
14	C/o Boundary wall at Primary School, Kargam.	6.00	6.00
15	C/o Parking Shed at Circuit House at Taliha.	10.00	10.00
16	Improvement of Residential building against General adminisration at Taliha.	15.00	15.00
17	C/O compound wall around SE and EE(PWD) Office at Daporijo.	25.00	17.50
18	C/o Community Hall at Dugi village under Gussar Circle in Upper Subansiri District ( Gap funding).	20.00	20.00
19	Special repair of PWD IB at Baririjo.	20.00	20.00





(Rs. in lakh)

Sl. No.	Particulars	ADA, 2018-19	RE, 2018-19
1	2	3	4
20	C/o 3 room IB at Dollungmukh.	7.00	7.00
21	C/o Boundary Wall and M.S Gate A.E.PWD Office at Raga.	5.00	5.00
22	C/o 4 rooms PWD IB at Sibe Circle HQ.	35.00	24.50
23	C/o Borewell, over head tank and vehicle parking at SE Office PWD Aalo.	10.00	10.00
24	C/o Glazed tile flooring of SE Office PWD, Aalo.	10.00	10.00
25	C/o Boundary Wall around the PWD Sub-Division at Mechukha.	9.00	9.00
26	C/o Welcome Gate at the entrance of Monigong Township.	7.00	7.00
27	C/o PWD Sub-Division office building at Rebo Perging.	10.00	10.00
28	C/o compound wall for Circuit house at Mariyang.	15.00	15.00
29	C/o Boundary wall (Remaining portion 100.0 m) around CO office at Sunpura.	10.00	10.00
30	C/o VIP Suit with Conference Hall at Circuit House Khupa (Ph- II)	50.00	35.00
31	C/o infrastructure for Higher Secondary at Hawai.	50.00	35.00
32	C/o RCC boundary wall at attached building of both Anganwadi Centre and Panchayat Hall of Dumsi village.	10.00	10.00
33	C/o boundary wall around Buddha Vihar at Mimey village under Namsai District.	10.00	10.00
34	C/o Boundary wall around Horticulture Complex at Namsai.	48.00	33.60
35	Distempering, painting, white washing of Singpho cultural heritage centre complex.	10.50	10.50
36	Construction of Counterfort R/Wall to protect IB & CH at Manmao.	20.00	20.00
37	Construction of Boundary wall around existing IB & CH at Nampong.	20.00	20.00
38	C/o Arunachal Bhawan at Mohanbari (SH: for completion of civil works)	100.00	100.00
39	C/o barbed wire fencing allotted land for newly created PWD Circle Office at Khonsa.	15.00	15.00
40	Procurement of furniture for SE's office and EE's office, Khonsa.	20.00	20.00
41	C/o Boundary wall around PWD Garrage at Khonsa.	20.00	20.00
42	C/o boundary wall around IB at CO HQ Dadam i/c protection wall.	30.00	21.00
43	C/o protection wall at Mini Stadium CO HQ Dadam.	30.00	21.00
44	C/o boundary wall for PWD IB at CO HQ Borduria.	30.00	21.00
45	C/o boundary wall for PWD office at CO HQ Borduria.	30.00	21.00
46	C/o 3 Nos workshop at ITI Mopakhat (Kanubari).	30.00	21.00
47	C/o RCC retaining wall 6.00 m (Ht) in circuit house complex.	40.00	28.00
48	Shifting of PWD Yachuli Circle from Naharlagun to Yachuli.	50.00	35.00
49	Special repair and maintenance IB at Pasighat for temporary office Chief Engineer(CZ B), PWD.	100.00	70.00
50	Office infrastructure for newly created Chief Engineer(North West Zone), PWD.	50.00	35.00
51	Office infrastructure for newly shifted office of Chief Engineer(EZ), PWD, Namsai.	50.00	35.00
52	C/o Double storied IB at Chayangtajo.	50.00	35.00
53	C/o Kine village Community Hall at Riga Circle in Siang District.	25.00	17.50
54	Renovation of Mebo IB including furniture for Conference Hall.	25.00	17.50
55	Development of Parking area in Nirman Bhawan.	30.00	21.00
56	C/o IB at Sengge(Sh:- C/o One Suit).	10.00	10.00
57	C/o EAC Office at Jenging (Phase-I)	50.00	35.00
58	C/o conference hall of SP Roing	30.00	21.00
59	C/o Mini Secretariat 4th Floor (G+4) at Naharlagun.	400.00	400.00
60	Protection work of Peil Stream at Tri-Junction Divisional Commissioner (West) at Yachuli	0.00	49.00
61	Furnishing and installation of acoustic components in conference room and classroom in Nirman Bhawan, Itanagar	0.00	150.00
62	C/o retaining wall at Cattle Firm Nirjuli	0.00	30.00
	<b>Sub- Total (b)</b>	<b>1945.50</b>	<b>1860.10</b>
<b>(c)</b>	<b>Housing</b>		
1	C/o AE Residence T-IV - 1 No. at Pipu.	20.00	20.00
2	C/o Bachelor Barrack at Gyawepurang.	10.00	10.00
3	C/o Boundary wall at Bunglow No. 11.	30.00	30.00
4	C/o Ty-III Qtr. For PWD JE at Sangdupota.	20.00	20.00
5	C/o 2 men B/Barack for PWD Staff at New Sagalee.	10.00	10.00
6	C/o Rostrum at Nyokum festival ground at Sagalee.	10.00	10.00
7	C/o PWD store cum Chowkidar room at Yachuli Sub-Division.	3.00	3.00
8	C/o Boundary Wall of Executive Engineer Yazali Division Residence. (100.00 Mtr).	9.00	9.00
9	Protection & security fencing of EE, PWD Qtr, Ziro.	25.00	25.00
10	C/o Septic Tank, Toilet and CC footpath at PWD Complex Sangram.	10.00	10.00
11	C/o Protection works at the premise of ADC, Offic Nyapin.	10.00	10.00
12	C/o JE Quarter T-III at Kuwa (Kumey Bridge Site)	10.00	10.00
13	C/o JE Quarter T-III at Pipsorang	10.00	10.00
14	C/O SPT type-III JE Qtrr. At Limeking.	6.00	6.00

(Rs. in lakh)

Sl. No.	Particulars	ADA, 2018-19	RE, 2018-19
1	2	3	4
15	C/O SPT type-III JE Qtr. At Siyum.	5.00	5.00
16	C/O SPT type-III JE Qtr. At Taksing.	7.00	7.00
17	C/o Residential quarter for AE, PWD at Taliha.	35.00	35.00
18	C/O compound wall around SE Residential Quarter at Daporijo.	30.00	30.00
19	C/O RCC Residential Type - II - 2 no. for PWD Deptt. at Dollungmukh.	10.00	10.00
20	C/O RCC Resdl T - IV -I for CO Quarter at Kumporijo.	10.00	10.00
21	C/O Rcc Resdl Type - II -I & Type - I for G.A Deptt. at Kumporijo.	10.00	10.00
22	C/o Semi RCC T-V Quarter for SE, PWD Aalo Circle.	20.00	20.00
23	C/o 1unit bachelor barrack for Rumgong PWD Division.	12.50	12.50
24	C/o Type-II qtr. 2 no. at Mariyang for PWD Staff.	15.00	15.00
25	C/o T-I Qtr 2 Nos. for Cook and Chowkidar for Yealiang I.B. i/c rig boring and over head tank with staging.	20.00	20.00
26	C/o Compound wall around T-IV atr for AE, PWD at Mahadevpur (120mtrs) under Lekang Circle.	10.00	10.00
27	C/o new septic tanks for various residential colony at Jairampur.	25.00	25.00
28	C/o Boundary wall around residential buildings at Jairampur to protect encroachment (Ph-I).	50.00	35.00
29	C/o boundary wall for ADC, EAC & CO Qtrs at Deomali (400.00 m).	20.00	20.00
30	C/o RCC foot bridge between PWD colony & WRD colony at Deomali.	9.00	9.00
31	C/o Residential buildings qtr. For GA deptt. at CO HQ Dadam (SH: T- II- 2 Nos)	20.00	20.00
32	C/o Staff qtr. For GA deptt. At CO HQ Borduria (T- II- 2 Nos)	20.00	20.00
	<b>Sub- Total (c)</b>	<b>511.50</b>	<b>496.50</b>
	<b>Total (III)</b>	<b>11247.00</b>	<b>9305.05</b>
<b>IV</b>	<b>Maintenance of Assets</b>		
<b>(a)</b>	<b>Roads &amp; Bridges</b>		
1	Repair and maintenance of roads and bridges under EZ, PWD.	550.00	550.00
2	Maintenance of IT asset under EZ, PWD.	20.00	20.00
3	Fees for payment of Court decree under EZ, PWD	50.00	50.00
4	Repair and maintenance of roads and bridges under CZ-B, PWD.	450.00	450.00
5	Maintenance of IT asset under CZ-B, PWD.	15.00	15.00
6	Fees for payment of Court decree under CZ-B, PWD	5.00	5.00
7	Repair and maintenance of roads and bridges under CZ-A, PWD.	500.00	500.00
8	Maintenance of IT asset under CZ-A, PWD.	20.00	20.00
9	Fees for payment of Court decree under CZ-A, PWD	140.00	140.00
10	Repair and maintenance of roads and bridges under WZ, PWD.	500.00	500.00
11	Maintenance of IT asset under WZ, PWD.	15.00	15.00
12	Repair and maintenance of roads and bridges under NWZ, PWD.	400.00	400.00
13	Maintenance of IT asset under NWZ, PWD.	15.00	15.00
14	Maintenance of IT asset i/c renewal of design software under SIDP, PWD.	30.00	30.00
15	Maintenance of IT asset under HW, PWD.	20.00	20.00
16	Arbitration fees for Highway Zone, PWD, Itanagar.	20.00	20.00
17	Maintenance of IT asset and expenses for training of PWD officials under Trg & Vigilance, PWD.	25.00	25.00
18	Maintenance of IT asset, preparation and printing of Schedules under CSQ, PWD.	25.00	25.00
19	Expenses for recruitment and an induction training of Group-C staff under SE(Coord), PWD.	40.00	40.00
20	Permanent restoration of Flood damages with specific assessment under CE(SID&P).	1343.00	1343.00
21	Membership fees for IRC.	2.00	2.00
22	Membership fees for IABSE.	1.00	1.00
23	Membership fees for IBC.	1.00	1.00
24	Preparation and Printing of ADA booklet.	4.15	4.15
25	Preparation and Printing of Annual Administrative Report of 2017-18 of PWD.	10.00	10.00
26	Workshop of PWD officials like implementation AP State Road(Regulation & Development) Act 2015, CC Pavement Designing & construction etc.	20.00	20.00
27	Compensation for motor vehicle accident caused by Official vehicle of Executive Engineer, Sangram PWD Divison as per verdict of Motor Accident Claims Tribunal, Golaghat, Assam, M.A.C Case No. 103/2010.	5.75	5.75
28	Standard design for Pavements, landslide mitigation technology including workshop & demonstration, training at site.	30.00	30.00
29	Flood water gushing in NERIST solution (Construction of RCC Box Culvert 2x2 at Chainage Km 49/440 & Ch 49/550 and Hume Pipe Culvert at Ch 49/820 Km of NH 415)	157.00	157.00
	<b>Sub-Total (a)</b>	<b>4413.90</b>	<b>4413.90</b>
<b>(b)</b>	<b>Public Works</b>		
1	Repair and maintenance of Non-residential buildings under EZ, PWD.	260.00	260.00

(Rs. in lakh)

Sl. No.	Particulars	ADA, 2018-19	RE, 2018-19
1	2	3	4
2	Repair and maintenance of Non-residential buildings under CZ-B, PWD.	200.00	200.00
3	Repair and maintenance of Non-residential buildings under CZ-A, PWD.	154.33	154.33
4	Repair and maintenance of Non-residential buildings under WZ, PWD.	320.00	320.00
5	Repair and maintenance of Non-residential buildings under NWZ, PWD.	248.76	248.76
6	Procurement of 1000kVA DG set for Nirman Bhawan, PWD.	44.00	44.00
7	Procurement of plastic shredding machine for innovative construction of bituminous plastic road under EZ, PWD.	5.00	5.00
8	Provision for engagement of Private security at Nirman Bhawan.	5.00	5.00
9	Supplying & Installation of lift/elevators in Nirman Bhawan along with earthing, shear wall of lift well.	60.00	60.00
10	Steel frame structure shed for DG set at Nirman Bhawan	10.00	10.00
11	Renovation & Maintenance including Furnishing and Computerization of Roing PWD Division Office	40.00	40.00
12	Repair & renovation of Office of the SIC (Vigilance) in First Floor of Old Planning Building (Room No.1 to 7) at Secretariat, Itanagar	45.67	45.67
	<b>Sub-Total (b)</b>	<b>1392.76</b>	<b>1392.76</b>
<b>(c)</b>	<b>Housing</b>		
1	Repair and maintenance of Residential buildings under EZ, PWD.	175.00	175.00
2	Repair and maintenance of Residential buildings under CZ-B, PWD.	150.00	150.00
3	Repair and maintenance of Residential buildings under CZ-A, PWD.	150.00	150.00
4	Repair and maintenance of Residential buildings under WZ, PWD.	175.00	175.00
5	Repair and maintenance of residential buildings under NWZ, PWD.	130.00	130.00
6	Repair and maintenance of Bungalows.	510.00	510.00
7	Routine repair and maintenance of Raj Bhawan at Itanagar.	70.00	70.00
8	Rejuvenation and renovation of Govt. residential Bungalow of Hon'ble Minister (Tourism) at Senki Park, Itanagar.	50.00	50.00
	<b>Sub-Total (c)</b>	<b>1410.00</b>	<b>1410.00</b>
	<b>Total (IV)</b>	<b>7216.66</b>	<b>7216.66</b>
<b>V</b>	<b>Budget Announcement</b>		
	<b>Roads &amp; Bridges</b>		
1	Survey, Investigation and Preparation of DPR for East-West Corridor and Frontier Highway by PWD (Highway)	800.00	1400.00
2	Emergent Repair and Disaster Relief Works	3000.00	3000.00
3	Ring Road through Jolly, Itanagar	350.00	350.00
4	Restoration of Potin Pangin Road	6000.00	6000.00
5	Completion of Komsing Bridge at Pangin	700.00	400.00
6	CC Roads in district Headquarters		
	(i) Tawang	400.00	400.00
	(ii) Seppa	400.00	400.00
	(iii) Raga	400.00	400.00
	(iv) Namsai	400.00	400.00
7	Double Laning of Steel Arch Borum Bridge	650.00	650.00
8	C/o CC pavement roads in Itanagar		
	i) under CD-A	500.00	500.00
	ii) under CD-B	500.00	500.00
	iii) under Naharlagun Division	500.00	500.00
	<b>Public Works</b>		
9	C/o District Secretariat Building, Naharlagun	580.00	580.00
10	Up-gradation of ATI Building	500.00	500.00
11	C/o Arunachal Bhawan in New Delhi	500.00	500.00
12	Establishment of a Seismic Isolated Training Research and Quality Control Institute	500.00	50.00
13	Patient Building in Shillong	250.00	250.00
14	Upgradation of infrastructure of Working Women Hostel at Itanagar [(Approved in file as informed by DD (Planning))]	300.00	300.00
15	Dist. Secretariat Complex at Pasighat and Itanagar		
	(i) Itanagar	500.00	100.00
	(ii) Pasighat	500.00	100.00
16	C/o APPSC Building	250.00	250.00
17	Up-grading the Infrastructure of Arunachal Bhawan and House	400.00	400.00
18	C/o Guest House at Guwahati	400.00	400.00
19	Infrastructure development of VKV Namsai & VKV Longding.	550.00	550.00
	<b>Total (V)</b>	<b>19830.00</b>	<b>18880.00</b>
<b>III</b>	<b>Central/Centrally Sponsored Schemes(CSSs)</b>		
1	CRF (Rs. 15000.00 lakh)		
	<b>Sub- Total</b>	<b>0.00</b>	<b>0.00</b>





(Rs. in lakh)

Sl. No.	Particulars	ADA, 2018-19	RE, 2018-19
1	2	3	4
<b>VI</b>	<b>SIDF</b>		
<b>(a)</b>	<b>SIDF (State Importance)</b>		
1	C/o permanent bridge across river Pachin near Central Jail (to be renamed as Tarh Peeju) including approach road (Span 130 m)		200.00
2	C/o boundary wall RCC retaining wall, gate & solar fencing at A.P. Civil Secretariat, Itanagar		426.00
3	A/o Arunachal Guest House at Guwahati Assam		500.00
4	District Secretariat, Tawang (including addl allocation of Rs. 498.00 lakhs)		598.00
5	District Secretariat, Yingkiong		100.00
6	C/o boundary wall for newly allotted plots at Dheerpur and Dwarka in New Delhi	0.00	50.00
7	C/o Arunachal Arogya Bhawan at Shillong	0.00	260.00
8	Construction of District Secretariat Buildings at Khonsa, Namsai and Tezu	0.00	1350.00
9	C/o Residential building for HCM at Niti Vihar, Itanagar	0.00	200.00
10	Major renovation and re-furbishing of the first floor of Golden Jubilee Banquet Hall at Itanagar	0.00	50.00
11	C/o Boundary wall and gate around R.K. Mission School at Narottamnagar	0.00	30.00
12	C/o Gym and Officers Club in Banquet Hall	0.00	300.00
13	C/o administrative block at Indira Gandhi Govt. College at Tezu	0.00	300.00
14	C/o double lane road to the college campus and development in internal roads	0.00	200.00
	<b>Sub-Total</b>	<b>0.00</b>	<b>4564.00</b>
<b>(b)</b>	<b>SIDF, 2017-18</b>		
	<b>Roads &amp; Bridges</b>		
1	Improvement of road from Ringi to Sibe		45.00
2	Improvement of Likabali Township road		99.58
3	Improvement of Garu-Gensi Road.		90.00
4	Construction of Road from NH-13 Jnction to sub-Station(132/33 kv) at Pakke Kessang-2.00 km		300.00
5	C/o Road from BRTF Road to Revival colony Sangram		45.00
6	C/o Road from BRTF Road to Kurung river under Tagom camp.		90.00
7	C/o Road from NLCPR road to Byasi village		135.00
8	C/o Road from Langrh circle HQ. To Langro village		180.00
9	C/o Road from PMGSY road to Rowa village		180.00
10	C/O & maintenance of porter track from Gimba village to Magria Hogu under Tali Admn Circle		54.00
11	C/O of porter track from Gangba village to Magnia Hogu under Tali Admn Circle		54.00
12	C/o bridge over Kumey river on the Tali Road to connect Tali with Yangte		350.00
13	C/o CC pavement road on Forest and Medical Colonuy Road at Nafra		100.00
14	C/o Approach road and Retaining wall at CHC Jang		20.00
15	C/o 300 mtr CC Road with Drainage from PMGSY road to Bonkhar CO office		21.67
16	C/o FS bridge at Khoilongkang, Khet		50.00
17	Improvement of road to Hydrel (Nurang Power House) at Jang		196.99
18	Double laning of road from Lower Campus to Upper campus of JN College Pasighat in East Siang district (3 Km)		577.68
19	C/O Yangte to Tali road		820.00
20	Development and improvement of approach road for Daporijo Township		485.20
21	C/O Link road from 80 Km point of BRTF Roing-Hunli road to Chalaka village		150.00
22	C/o road from BRO road to Lautal village (0.50 km) (Sh: F/C, R/Wall, WBM, BT & CC Drain)		100.00
23	C/o Road from NEC road Miri Pathar 1.50 km Lekang Circle SH: WBM-III and carpeting		40.00
24	C/o road from Silatoo Khamti Tinali to New Silatoo, Kokoni village 1.60 km SH: WBM-III, Carpeting and RCC Slab Culvert 1.00 mtr span		80.00
25	C/o road from PMGSY road to Singibeel-I and singibeel-II village 1.960 km under Lekang circle SH: WBM, WBM & Carpeting.		80.00
26	C/o road from Nongkhong Sathgharia to Kumari Adivasi 1.70 km SH: WBM-II,WBM-III, Carpeting and RCC slab culvert 1.00 mtr span-4 nos		90.00
27	C/o road from Old Mohon-I to Old Mohong-II village 2.00 km under Lekang circle (SH: GSB, WBM & carpeting)		100.00
28	C/o Nima RD to Borpotu Road		29.75
29	C/o approach road to KGVB at Sippi (SH: FC, WBM-I/II, BT, CD Structure & Cross drainage ) (Length 1.00 Km)		150.00
30	C/o road from Shijakhet to Nawdat		200.00
31	Improvement of roads under PWD Division Basar		394.23
32	C/o RLR at Paglam		50.00
33	C/o Link road from NH 415 to Nyepa Puttu at Lekhi village, Naharlagun (Ph-I)		200.00
34	C/O approach road from PWD road to Milleniu Tourist Lodge at Daporijo		29.50
35	Construction of road from BRTF to circle HQ maro (1.3 km)		90.00



(Rs. in lakh)

Sl. No.	Particulars	ADA, 2018-19	RE, 2018-19
1	2	3	4
36	Constructon of new IB at Sigi-Gushar circle Hq.		90.00
37	Construction and improvement of Road from Baririjo to Hakte-Ripa SDO Hq (4 KM).		180.00
38	C/o RCC brige over Chithing river in between khanu - Votnu (Span- 30 meters)		300.00
39	C/o of road from Nafra-Bomdila main road to old villages Jeri Gaon under Nafra circle		150.00
40	Construction of Rostrum at Gorsam		29.00
41	Improvement of Ring road at Zemithang SH: RCC culvert 6 m span-1 No. CC Drain - 3.00 Km and Re-surfacing		68.00
42	Approach road for BTK steel bridge near Zemithang (0.740 KM) (SH: Pavement and CC Drain)		68.00
43	C/o approach road to New Helipad Lumla SH: Formation cutting, R/Wall, CC Drain and Cross Drainage.		91.50
44	C/o road from BRO road to Pharmey village 3.00 km (SH: Retaining wall, Breast Wall, CC Drain and Re carpeting).		91.50
45	C/o approach raod to Baghar and Phomang village (4Km) (SH: FC-Ch.1.00 Km, RCC SC-1.5m Span-8 Nos. CC Drain, R/Wall and Pavement -Ph-1		91.50
46	C/o CC pavement road from Upper Dzang to Gompa, Nafra (L-300 mtr)		74.00
47	Improvement of Appraoch raod of Sera village. (a) Sh: Cul(1.5 m)-3 Nos, (b) Sh: Improvement of Geomerical at Various Chainage (c) Sh: V-Shaped side drain (d) Sh.R/Wassl (6 mtr.Ht.)-25 mtr Lenth		100.00
48	Improvement of New Bomdila Road (a)Sh: Slab Culvert-1.50 mtr span-1 No. (b) Sh: V-Shaped side drain-1 Km (c)Sh: R/Wall (4 mtr. Ht-18 mtrs Length, (d)Sh: R/Wall ( Mtrs. Ht- 15 mtr length) (e) Sh: Improvement of Geomtrics		100.00
49	Improvement of Bomdila Township Road (a) Sh: RRM R/Wall near Multi Parking Complex, Bomdila (Ht.-4mtr. 20 mtr length) (b) Sh: Extension of CI 1.5 mtr at Multi Parking Complex, Bomdila, SH: C/o Outlet of KTCS at Bomdila, (a) Sh: R/Wall 6 mtr height, 100 mtr length (b)Sh: R/Wall 4 mtr height, 11 mtr length		100.00
50	Widening of approach road from Pambu to panggo area at Eyi Village.		20.00
51	C/o improvement and up-gradatation of road from Hydell (SFS) Tianali to SE Office (Power), Aalo (0.80Km)		80.00
52	C/o Road of JNV Kombo to Nyumne Padum Hipe area road (3.50 Km)(Phase-I)		100.00
53	C/o Improvement of approach road from BRTF road to Biru village (1.00 Km) (SH: GSB, WB-II,III and BT, S/Cul-1 Mtr. Span-2 Nos, CC drain-200 mtrs. And R/Wall-15 mtrs).		100.00
54	C/o Road from Wyi village to Igo camp area (Length 37 Km) Phase-I (SH: GSB, WB-II,III and BT, S/Cul-1 mtr. CC drain and R/Wall).		150.00
55	C/o foot WRSB from Modu to Neomi village over river Kumey under Tali Circle of Kra Daadi District		83.71
56	Construction of approach road to Daying Ering memorial school, Pasighat.		17.17
57	Construction of Bogong Banggo Road		0.61
58	Construction of Road at Diking in SFS school.		22.50
59	Construction of road from pasighat-Ledum-Tene-Koyu road to Engo Takar school at Pasighat.		24.92
60	Construction of approach road near Kasturbha Gandhi school to Sewa Bharti office in saw mill area, Pasighat		26.51
61	Construction of internal cement concrete road from power house to IFCD colony in High Region (Rs 20Lakhs) and construciton of road from Govt. Upper primary school, Paglek to Komlighat (Rs 10 lakhs)		14.94
62	Constructon of road from Pasighat-Ledum-Tene-Koyu road to balek road (near Tani Ering's residence at pasighat (Rs 20 lakhs) and construciton of comunity burial ground road near kabang Borang,saw mill (Rs 10 lakhs)		10.60
63	construciton of road at Kuklek (Mongku) village at Pasighat (SH: culvert-1 nos)		36.64
64	construciton of road from Boying Musup to Tani Jongkey/Ojong Ering, residence at Boying village.		36.00
65	Constructicon of internal road in Power colony near Deputy Director office of Urban Development at Pasighat		41.11
66	Construction of road from NH-515 near Indira Gandhi Middlw school to IGJHS, school in upper Banskota, Pasighat		51.95
67	Geometric improvement of Chayangtajo to Sangchu Solung road.		50.00
68	C/o approach road from main road to Khya land via Ganga Lake Baat village, Itanagar		100.00
69	C/o Black topping work at remme Camp elevation and maintenance work at various locations on 40 to 60 kms pasighat-Ledum-Tene-Koyu(PLTK) road		20.00
70	C/o widening, retaining wall, culvert at various points on NEC road within sipak stream to Kora		50.00
71	C/o formation cutting work at rina to Hippo village from Ziro Rina point		300.00
72	C/O CC pavement and RCC drain from Bazar line Bameng PHC hospital		100.00



(Rs. in lakh)

Sl. No.	Particulars	ADA, 2018-19	RE, 2018-19
1	2	3	4
73	C/o Approach Road to Nirma Hussu 25 km at Khuppi		30.00
74	C/o CC pavement at Tenga Township Road		50.00
75	C/o Road from Bhalukpong Main road BRTF to Koilabaty village near AE, Electrical office under west kameng District, AP		100.00
76	Widening and restoration of RLR under Nampong sub division		40.00
77	C/o approach road from NH 229 to Potin village (Phase-I)		22.50
78	C/o road from PWD road to Lich Hochi village Kebi Panchayat (Phase-I)		22.50
79	C/o road from Yokh Lith to Shally (Phase-I)		27.00
80	Improvement of various sectorial road at Yazali township (Phase-I)		63.00
81	Approach road from NH229 at Venyi Happa via Tago Putu (Phase-I)		144.00
82	C/O approach road from NH229 point to DC Bangalow, Seppa		100.00
83	Development of approach road, parking place and lawn at Mebo IB		30.00
84	C/o internal roads at Aohali village (Sh: Embarkment, GBS & CD structure) Phase-I		67.21
85	C/O internal road in Mebo village		76.75
86	C/o link road from Ngopok Musup to Kiyit via UPS Ngopok		145.96
87	C/o road from Seram village to Bizari (14 km) SH: Earthwork (Embankment Phase-I)		237.00
88	C/o approach road Pungulange village.		30.00
89	Strengthening and widening of road from 10 km point of NH-229 to Bongsho (SH-RCC Culvert and CC drain).		40.00
90	C/o approach road from Kampu seba to Tanglangwa		50.00
91	C/o RCC bridge at Bana to Silla road over Kaya river (Span-15 mtr)		50.00
92	Construction of protection work of orange firm at Afaksan village, Bana		50.00
93	C/o WRFBS over Bichom river in between New Sopung to Old Sopung (PH-II Super structure).		50.00
94	Improvement of road from 30 Km point of NH-229 to Mejingwa at Bana, Kameng and Bichom river (SH: RCC Culvert, R/Wall and B/Wall).		50.00
95	Improvement of approach road pampoli to Nichaba village.		50.00
96	C/o Internal road at Bekhuliang village in Lohit District		100.00
97	C/o Anganwadi centres in Tezu-sunpura Block		150.00
98	Upgradation of Tezu Township road		200.00
99	CC Road 500 mts Tongkorla at village Nangso, West Siang district		18.05
100	Development of road from Gadi Messi to Gadi Gopu village		20.00
101	Development of approach road to Kugi from Pobdi PMGSY road		20.00
102	C/o CC Road at BPL colony, Bomdila		20.00
103	C/O Construction of Approach road from Zirido to Jime Village		19.33
104	C/o approach road from PWD road to Gori village near Kargo Basar School, Basar		12.31
105	C/o culverts in Bypass road between Mibu & Govt. Secondary School Kombo		20.00
106	C/o 1.5 Km approach road at Tadar Happa village from Kakoi road		20.00
107	C/o Road from Pai Gate to Sigya, Hapoli		18.00
108	C/o Road from Bui PWD road to Leya Rijo Village, Under Gusar Circle		22.50
109	Improvement of road from Depo to Tamang Forest road via Sangchar Hapa		100.00
110	C/o Approach road at Raik village, Leporiang		20.00
111	C/o approach road at Lekhi village(1.km)		20.00
112	C/O Link road BRTF road to Orak Primary School		90.02
113	C/O link road from BRTF road to Doi Lingdi village		449.99
114	C/O road (Metalling and Soling) at Restaring		58.20
115	C/O Link road from PWD Yangte road to Maching in Ribung III, Kyokam under Yangte Circle, Kra Dadi district		97.00
116	C/o Approach link road to Biro (Ruyi) From DPGC collage PWD road at Kamba		40.00
117	C/o Suspension Bridge at Kamki & Keyak Yaki Tato		40.00
118	C/o approach road, drain, development of new site at proposed Kamgo village under Kamba circle.		48.85
119	Black topping of Liromoba Township road (40) slip clearance and jungle cutting ot Tai Liromoba road (20)		60.00
120	C/o CC drain passes through KHK Hostel at Ruyi		30.00
121	Consturction of road from Peram Upper to Ramku Upper (500 mtr) SH: Formation cutting		16.05
122	Construction of two wheeler Bikeable Bridge on Sika Nallah near Sika Dine village		20.07
123	Providing pavement work from BRTF road to Siar area of Geku 1.50km		24.02
124	Providing pavement work from Milang Tinali to new Milang village (2.20 km)		36.07
125	Construction of road from Tourist Camp to Yoying WRC Mariyang (2.50 km) (Sh: Formation cutting)		40.02





(Rs. in lakh)

Sl. No.	Particulars	ADA, 2018-19	RE, 2018-19
1	2	3	4
126	Construction of road from Pongging village to Reglat proposed bridge PH-I (2.00 km) Sh: Formation cutting		56.00
127	Construction of road from Mindi Yorbe to Yine WRC Geku (3.50 km) (Sh: Formation cutting)		120.08
128	Construction of LMV cable suspension bridge over river Yamne to Connect Jeru village to NH 513 at Geying (SH: Designing, substructure and cable procurement Phase-I)		150.00
129	Improvement of Road and bridges under Dumporijo and Baririjo Block.		170.00
130	Construction of RLR from Changlang- Khimiyang road to Upper Yanman village (2nd Phase)		30.00
131	Re-alignment of Yanman to Thamyang-Daktan road at 0.500 KM to 2.50 KM		35.00
132	F.C work from Darbu to Rahung PH-II and FC work form Bishumphudung PMGSY Road to Wingshing pam		50.00
133	C/o 2 nos of 2 meter span bridge and c/p porter tracks from showda to Ninglok 4 km and c/o cremation ground at Rahung village.		50.00
134	C/o approach road and furnishing of circuit House Dirang		50.00
135	C/o approach road from Dirang cooperative Lamps to PHE & WS labour camp, Protection wall at Warigoksa, Dirang		50.00
136	C/o Road from BRTF road to Narangchilo		50.00
137	F.C work at Gompache, CC footpath, drianage work and other development activities at Lish Gopache and Lish Gompalak		100.00
138	C/o Link Road & Retaining wall, from BRTF road to Bugne, Taliha circle.		48.50
139	C/o Road from BRTF road to Payeng circle Hq, via Gingo Payeng circle, Upper Subansiri District.		99.00
140	C/os CC Inter Locking Blocks Road From Main Roads to Khonsa Village(P-I)		50.00
141	C/o CC inter Locking Blocks road at Khonsa Bazar under Khonsa Township		100.00
142	C/o Road from CK Road to Ngoitong-Jadthung Junction		100.00
143	C/o approach road from Hote village to Calvary Mission School via Hote Baptist Church		90.00
144	Construction of approach road to Helipad at Kalaktang (Phase-I)		250.00
145	Improvement of road from Nintu Leyu to Paking Hailyang 0.50 km (Sh: Pavement)		18.00
146	C/o road from Michi to Siibe (Sh: FC 4 km)		90.00
147	Improvement of road from Laye to Nago Putu at Biirri (Sh: Widening, cross drainage & pavement)		90.00
148	Upgradation of suspension Bridge at Yitor Pobo village		20.00
149	C/o Road from Road to Mite Playground		20.00
150	C/o road from CRF Road to Kath Rijo		20.00
151	C/o PWD Road to Dipu village via Takek Bat village		25.00
152	C/o Renovation of suspension Bridge at Hankar village.		25.00
153	C/o Road from Gigi to Baja village		30.00
154	C/o Rural Link Road from Tape village to Terpu Putu		30.00
155	C/o Road in Puchi-Geko Township		30.00
156	C/o Road from NH 13 Boo Ripa		30.00
157	C/o Bridge over Pein river connecting repari govt. M.E. Shcool & BRTF Road Point		42.58
158	C/o road from Jigi to Forest Beat		300.00
159	Extension of PWD road from Holar to Bine (2 Km) in Siang District		60.00
160	C/o approach road from Patum to Rumgong PWD road to Mori Yourbe horticulture garden (4Km)		200.00
161	C/o RCC bridge over ite river over Patum to Rumgong PWD road		250.00
162	C/o RCC bridge over Lumbung river at Patum to Rumgong PWD road		250.00
163	C/O approach road from Sippi Chetam road to Belu village		98.90
164	C/O Suspension bridgeover Sippiriver in between Lokar Rijo and Guha village		98.90
165	C/O approach road from Marbom PMGSY to Raji Inter village School		196.70
166	C/o approach road & development of fish culture at Nyaying area.		150.00
167	C/o Palling township road including improvement of realigned road.		200.00
168	Extension & improvement of road under PWD Yingkiong Division		400.00
169	C/o approach road from Supyu to Gambii Point 1.00 km(Sh: formation cutting)		38.42
170	C/o suspension bridge over patter river from Patta Cheda village to Sede Natung and C/o MIP/MIC channel at paddy field at Mebua and C/o Mule track from Chambung Liyak to Meora village-5 Km (15+15+10= 40 lakh)		40.00
171	C/o approach road from PMGSY road point to Pabua village with infrastructure development of school building and community hall		100.00
172	C/o approach ring road from DUDA colony to Bukesh colony (Phase-I)		100.00
173	C/o approach road form PWD main road to upper yarda village under Nyapin circle		135.00



(Rs. in lakh)

Sl. No.	Particulars	ADA, 2018-19	RE, 2018-19
1	2	3	4
174	C/o Inter link road Rani village in East Siang District Arunachal Pradesh.		35.47
175	(i) C/o Link road from Bilat Bamin to Pasak area, (ii) C/o Link road from Sille Bazar to Sille Bazar Arik, and (iii) C/o CC drain at Govt. Higher Secondary school Sille General Ground in East Siang District (A.P) (15+15+15=45 lakh)		43.48
176	C/o link road from PWD Sika Bamin to NH515 Via Sille Sericulture Farm in East Siang District (A.P.)		45.00
177	C/o Inter link road from Ngorlung village to Ralung village in East Siang District. (A.P.)		39.34
178	C/o inter village link road at Sika Bamin in East Siang District (A.P.)		39.34
179	C/o Inter village link road at Oyan village in East Siang District.(A.P.)		60.10
180	C/o Link road from Sika Bamin village to Repayang areas in East Siang District. (A.P.)		60.10
181	C/o Link road & Land protection wall at Lor puttung near Bamang kach residence.		70.00
182	Improvement of Medical colony road at Longding		20.00
183	Improvement of APST road at Longding		25.00
184	Improvement of New colony road at Longding		25.00
185	Improvement of SSB colony road to Longding.		35.00
186	Improvement of Forest colony road at Longding		39.00
187	Improvement of PHED colony road at Longding.		40.00
188	Improvement of Old Engg colony road at Longding.		50.00
189	Improvement of Tinali to Zedua road at Longding		50.00
190	Improvement of Road from 9 km point to Longding on LB road		72.00
191	Improvement of road from Chatting to Nokyan		72.00
192	C/o road from Tichak to Niaunnu village		100.00
193	C/o road from Dengzi-Liphakpu road to Dengzi school - Rs 17 lacs, Extension of Lungdur Gompa road by 1 Km with parking area - Rs 28 lacs & Providing one layer GSBC & culverts on Tenga-Lhabow road - Rs 30 Lacs.		75.00
194	Improvement of Rupa & Kalaktang township road (Rupa-Rs 50.00 lacs & Kalaktang - Rs 30.00 lacs)		80.00
195	C/o road on periphery of Shergaon township 5 Km (SH:FC, culvert, kacha drain and one layer of GSBC wherever necessary)		100.00
196	C/o road to various cultivation fields in Rupa block including C/o Auctung road (Rs 70.00) and Kalaktang Block- Rs 60.00 lacs		130.00
197	C/o approach road at Bomdir village		35.00
198	C/O Bypass road through PWD colony Tawang		40.00
199	C/o stage-II Road from kitpi (Phase-II) to Gongkhar Bridge Point.		400.00
200	C/O RLR from Wak to Ragyi via Pera (Ph-I)		100.85
201	C/O RLR from BRTF road to Kampu at Pobdi village		150.00
202	Construction of Road from Ploytechnic college to Thungur pam at Dirang		200.00
203	C/o Steel Bridge at Tutnyu Nonga Road over Baraf River (PH-I)		250.00
204	WBM & Carpeting of road from KBJ road point to Kaimai village. (1.2 Kms)		100.00
205	Construction of Muktowa-baraf Road in Tirap District, AP (18.00 Km)		500.00
206	Black toping of all roads within Seppa in East Kameng District		400.00
207	C/O road in Pakke Kesang town to connect all colony roads & EAC HQ (5 Km)		100.00
208	C/O approach road to connect various colonies in Seijosa township		200.00
209	C/o Road from Langrh circle HQ to Tachak village		90.00
210	C/o road from BRTF road to Leel village		90.00
211	C/o Diversion road of Govt. Polytechnic College, Laying.		90.00
212	C/o road from Lasum Patte to Taposo (2.90 km)		100.00
213	C/o approach road from NH-13 to KGBV school to Nangnyo under Veo Circle		100.00
214	Improvement of internal road at Niti Darlong (5.00 Km)		100.00
215	C/o approach road from NH-13 to Calvary School at Hote Village		200.00
216	Renovation of various roads under Kanubari Division		300.00
217	C/o CC Pavement road at Leporiang town (2.00 km)		40.00
218	C/o approach road behind Police station at Ziro (Sh: Pavement & Cross drainage)		27.00
219	C/o approach road to PHC Old Ziro (Sh: side drain & pavement 0.40 km)		27.00
220	C/o road from Chabo to Uyi Nyatu 1 km (Sh: Pavement)		27.00
221	C/o approach road to Michi village 1 km (Sh: Pavement)		27.00
222	Improvement of road from Paph to Dutta 1 km (Sh:Widening, cross drainage & pavement)		27.00
223	C/o road from Pine Grove to Lyangio 1 km (Sh: Cross drainage & pavement)		36.00
224	Improvement of road from Hari to Hapya (Ph: 12.5 km)		36.00
225	C/o road from SSB gate to Pareami (Sh: FC 2 km)		48.50
226	C/o Halyang Siigang to Quarry line (Sh: Cross drainage 1 km)		45.00



(Rs. in lakh)

Sl. No.	Particulars	ADA, 2018-19	RE, 2018-19
1	2	3	4
227	C/o road from Nindunincha burial ground to Aipu, Purung & Dura Ph-I (Sh:FC 2 km)		63.00
228	Improvement and maintenance of township road including liabilities clearance created during 2015-16		0.00
229	C/o approach road to Kendriya vidhalaya school at Longding		27.00
230	C/O road from BRTF to BRTF road via newly developed Boori Boot Ground at Raga		194.00
231	C/O approach road to the new site of Govt. college, Bomdila		100.00
232	Construction of Internal Road at H-Sector, Itanagar.		100.00
233	Construction of Quarry road at Riga (4 Km)		70.00
234	C/o Road from Kupak to Tarok Sitong Damroh		150.00
235	C/o Road from NH-513 to Komakand Banmong area Mariyang		50.00
236	C/O approach road from Gallang village to Korayer IV School (3 KM)		149.55
237	C/O WRSB bridge at Mago		55.00
238	C/O steel arch bridge over river Kurung on road from Sangram to Parsi-Parlo		260.00
239	Construction of RCC bridge at F-Sector over Yagamso steam, Itanagar		340.00
240	Improvement of road from Nitivihar Tri-Junction to RKM Hospital via Abotani colony and F-Sector Bridge.		220.00
241	C/O road from Senki view to Lower Niya via BSI Office (1 Km)		70.00
242	C/O link road at Sika Tode village		121.00
243	C/O cc paved internal road at Kombo Tading village		200.00
244	C/O road from Panging to Urak		135.00
245	Improvement of road from DC residence to Perang area (1.5 Km)		80.00
246	Development of porter track from Neomi to Boa Sango		50.00
247	Improvement and maintenance of various roads of adjoining village under Ziro PWD Divn.		90.00
248	C/O Link road from 12 Km Point Roing-Anini BRO road to Chimiri via miuli at Lower Dibang valley (AP)		250.00
249	C/o Road from PWD to sole area-1 KM		25.00
250	Restoration of bridges under gensi PWD Division namely:- SIKI, TAMAKKO, MEPAKORO, CHEME, TABAKO, SICHURKORO, KUCHE, SILLI AND KIDI		100.00
251	C/o Approaches to suspension bridge over river Siji in between likabali and lika Village		40.00
252	C/o road from NH513 to Komak Quarry at Mariyang (Ph-I)		50.00
253	C/o: Restoration of Approach Road at Multipurpose cultural complex, Gohpur, Itanagar		25.00
254	C/o: Approach Road to Kokiko Colony, Itanagar		20.00
255	C/o: Approach Road to Sangrikwa, Forest corporation Chimpu.		25.00
256	C/O road from NEC Tamen-Dollungmukh road for SDO Head quarter including internal road in Lower Subansiri District		300.00
257	Clearance of pending liabilities for CC road from Highway NH 13 to sub- centre via Govt. School at Pakro village		270.00
258	C/O Steel Bailey bridge over river Mora Tangui at Kung Seng vill. Under Chowkham (35 M)		300.00
259	C/O road from Lathao to Lal Pahar under Lathao Circle - 8 Km		300.00
260	R/M of roads under Rumgong Division		300.00
261	Maint. Of Lazu township and Lazu vill. Approach roads		250.00
262	C/O road at Yagrunge CO Office, Pasighat		300.00
263	Renovation of approach road at KGS sector backside of Arundaya Hr. Sec. School, Itanagar		100.00
264	C/O approach road to RKM School, Lumdang		250.00
265	C/O road from Pachali to Karbo colony, Dariya Hill, Itanagar (2.5 KM)		200.00
266	C/O approach road from Manbaiseng village to Arccanut Gadam		150.00
267	C/O Foot suspension Bridge over River Lohit at Wartti (Span - 195 m)		100.00
268	Construction of FSB over River Dalai at Metengling (Khowa Nalla) in Anjaw District AP		95.77
269	c/o link road from Dokum Colony to Jully main road		150.00
270	c/p road from BRTF road to Govt. Model degree collage, Rimpu Yorlo Daporijo		200.00
271	C/o approach road and protection work at Govt. Primary School, Boso Colony, Seppa		100.00
272	C/o road from Chulyu village to Kebi via Old Chulyu		247.50
273	C/O road from Police check post pai to PMGSY road at Kardo Point (Ph-I 2.100 Km)		358.00
	<b>Public Works</b>		
274	Infrastructure development of various assets under Yinkiong PWD Division		300.00
275	C/O CC footpath (pavement) at composite reginal centre for All AP Divyang Welfare Society at Lekhi Happa		50.00





(Rs. in lakh)

Sl. No.	Particulars	ADA, 2018-19	RE, 2018-19
1	2	3	4
276	C/O protection works and drainage at Kurung bridge, Laying in Kurung kmei district		90.00
277	C/o land protection wall at Dat nallah (capital division)		100.00
278	Remodeling of room for Cabinet Conference Hall at Block No.-2, Fourth Floor at Civil Secretariat Building, Itanagar (Sh: Automation)		88.38
279	Remodeling of room for Cabinet Conference Hall at Block No.-2, Fourth Floor at Civil Secretariat Building, Itanagar (Sh: Civil & Furnishing work)		88.94
280	Flood Damage of PWD infrastructure during recent flood		5000.00
281	C/o 5 Unites of ALC Barrack at Bonkhar.		50.00
282	C/o ADO office cum staff quarter at Jang		50.00
283	Improvement of general ground at Jang		70.00
284	C/o 4 units of Type-II Quarter for staffs at Bonkhar CO office.		73.00
285	C/o Compound wall for Govt. Hr. Sec. School at Jang.		97.81
286	C/o Local Traditional Gate (5 Nos) at Jang		100.00
287	Development of Recreational Park at Jang		100.00
288	Infrastructure Development at Circle HQ Gepen of Kamle district		200.00
289	C/O Circuit House at Tuting		300.00
290	C/O new Hr. Sec. School building at Daporijo		995.00
291	C/O Multi storied School building for Govt. Hr Sec. School, Thirizino		200.00
292	C/O Kebang Ghar at Daporijo		24.14
293	C/O Permanent Boundary Wall around College campus of DNGC Itanagar		200.00
294	Construction of strom water drian at Nirjuli Near 'D'-Sector Nirjuli		200.00
295	C/o Boundary wall & Extension of IB at Goiliang		30.00
296	C/o CC steps at Krapma, Qumbo, Pira, Pangung, Hutong, Towongong and Lautul villages.		35.00
297	C/o T-II no. New mohong and C/o CUC, Sitpani Miri		30.00
298	Infrastructure development for Tourism on the bank of Tengapani river		300.00
299	C/o retaining wall near SBI Bank Hayuliang Town.		20.00
300	C/o CC steps at Takaliang, Kongra, Metong, Blom & Talang villages.		20.00
301	C/o Boundary wall & Renovation of Yatong Boys hostel		20.00
302	C/o of Boundary wall of IB at Chaglagam		20.00
303	C/o compound wall around power department complex at Dirang		150.00
304	C/o a permanent shed (Pandal), Toiltet Block at Central Solung General Ground, Roing		153.00
305	C/o Teachers Quarters at JIA, Bolung, Parbuk, Kangkong, Dambuk & Bizari		200.00
306	Improvement of road from New IB Dumporijo to ADC HQ Digbak.		100.00
307	C/o Jali wall created protection work to protect Bailey bridge on Chiha river at K/Noknu village		80.00
308	C/o JE office cum store at Zemithang		45.96
309	C/o Market shed at Gorsam		48.00
310	Refurbishment of Yatri Niwas at Gorsam		48.47
311	Construction of Museum at Gorsam.		100.00
312	C/o Parking Place at Gorsam		100.00
313	C/o CHC building at Lumla		200.00
314	C/o R/Wall, B/Wall, welcome gate and Pavement parking place at Multi-purpose Auditorium, Children Park & Archery Statidum at Lumla		300.00
315	C/o Strom water drain at sera village, Bomdila (Section-A) (L-150.00 Mtr)		30.00
316	C/o Protection wall at New Bodial (R/Wall-3 mtr ht. & Lenth 150 mtr		30.00
317	Improvemnt of Medical colony at Bomdial (A) Sh: Slab Culvert-1.50 mtrs span-1 No. (b) Sh CC Drain 200 mtr (c) Sh Improvemnts of Geometrics		40.00
318	Rigid Pavement at APEDA colony		100.00
319	Restoration & Clerance of Choked strom water drain within Bomdila Township		100.00
320	C/o New SPT Class Room for class-XII and repairing and maintenance of Class-I, VII & XII of Kendriya Vidyalaya at Aalo.		20.00
321	C/o CC water drainage nearby Nyato area and C/o Breast wall, Retaining wall on Kardak road at Yoji-Yora (Old SSB area), Aalo		29.10
322	Construction of retaining wall and Parking shed at Rasam (@ Rs 10 lakhs each)		18.00
323	Construciton of retaining wall (Rs 10 lakhs), waiting shed near Balek Ganging (Rs 10 lakhs) and construction of prayer Hall at Govt. Secondary School, Balek(Rs 10 lakhs)each.		27.00
324	Construciton of Auditorioum at Govt. Secondary school Mirku (Rs 110 cr.) and Prayer Hall at Mirku (Rs 10 lakhs)		102.81
325	C/o Double storied school Building at Lower Miao		120.00
326	C/o Multi-Purpose community Hall near Living Hope school at Nongtham		50.00
327	C/o Karko Heritage cum Museum at Basar		395.55
328	C/o traditional community hall at Dombawa village Chyangtajo Circle.		30.00
329	C/o RCC land protection wall at Senki View near Pao residential area		100.00



(Rs. in lakh)

Sl. No.	Particulars	ADA, 2018-19	RE, 2018-19
1	2	3	4
330	C/o RCC land protection wall govt. residential area near quarter no. 8 at Transport Colony, Naharlagun, Papumapare District		100.00
331	C/o IB at Sawa circle HQ		40.00
332	C/o community hall near Revival Church at Chayangtajo		20.00
333	C/o Traditional Community Hall at Nyokum Lapang, Chayangtajo		20.00
334	C/o RCC protection wall at JB Land, Pagya Nallah, Seppa		20.00
335	C/o community bouilding hall at Detak, Lumpo, New Telam and Loglu		60.00
336	C/o retaining walls and culverts at various points within 40 km to 60 km on Pasighat-Ledum-Tene-Koyu(PLTK) road		80.00
337	C/o retaining walls, culverts, earth cutting and drainage from Lima bridge to Mane village road.		200.00
338	C/O Retaining wall for protection of Khenewa township		50.00
339	C/O double storied RCC girls hostel building for KGBV, Bameng (Ph-I)		100.00
340	C/O Multi Purpose building at Bameng		200.00
341	C/o RCC double storied building for CO residence at Khenewa		200.00
342	C/o boundary wall for circuit house at Thrizino		20.00
343	C/o boundary wall/ security fencing around Teacher's colony and BEO quarters at Bhalukpong		20.00
344	C/o bounday wall for Middle School at Kimi (28 km)		20.00
345	C/o Conference hall cum office for women's group at Thrizino		20.00
346	C/o boundary wall at Govt. Middle School , Palizi and Govt. Primary School,Ramda		20.00
347	C/o Drainage system in and around at Govt. Middle School, Koilabhatty, Bhalukpong		20.00
348	C/o Teacher's quarter at Govt. Secondary School, Palatary		20.00
349	C/o Protection wall at Sipyang Nalla		20.00
350	C/o covered storm water Drain and Retaining wall on approach Road to APEDA Colony at Upper Bhalukpong		20.00
351	C/o Boundary wall of Govt. Middle school at Leping Huda under Bhalukpong		20.00
352	C/o community Hall at Kararamu village		25.00
353	C/o protection wall of Omsi Line near Govt. Middle school at Tenga		25.00
354	C/o Community hall at Yayung village		25.00
355	C/o Circuit House at CO HQ. Jamiri (PH-II)		25.00
356	C/o community Hall at Sakrin village		25.00
357	Infrastructure Development of General Football ground at Wangho village		50.00
358	C/o Inspection Bungalow of 04 (four) room at Bichom		50.00
359	C/o Hospital Building at Thrizino ADC HQ		100.00
360	C/o Protection wall at Tippi near forest orchid		100.00
361	Construction of boundary wall around Govt. Primary School Longman.		40.00
362	Construction of Cremation cum burial ground at New Kamlao village.		50.00
363	Development of stormwater drain with culvert at Manjushri and Famla area		50.00
364	C/O additional infrastructure at community centre at Lhou		30.00
365	C/o boundary wall for community hall with Public Toilet at New Pitaphool and link road from NH 229 to Posa Govt. Primary School (Phase-I)		27.00
366	C/O Retaining wall near State Transport colony at Polo Colony, Naharlagun		300.00
367	C/O RCC protection wall at Yerpu Suku Riover at 2 Km Papu Nallah, Naharlagun		60.00
368	Dev. Of picnic spot at Seram village		30.00
369	C/o rostrum & gallery at Kiyit playground		65.00
370	C/O play ground at Motum village		100.00
371	Extension of 2 room at PWD IB at Lumdung		25.00
372	infrastructure development EAC Hq. At Bana		30.00
373	Infrastructure Development of Kamrung Primary School, Kamrung village.		30.00
374	C/o Protection work near Ekalvya Model Residential school at New sopung village (Mandir Nallah).		30.00
375	C/o R/Wall at WRFBSB in between Ramgang to watte over Kameng river.		30.00
376	C/o Protection work at kaya river at Kadeywa village.		40.00
377	C/o Protection wall at Macha Nallah near Medical colony Seppa		50.00
378	C/O R/Wall at Loffa village near Church, C/o Chain Link Fencing at Govt. Primary School, Pankar, C/o bachelor barrack at Govt. residential School Nere and C/O Culvert & community hall at Tago Yarlo village (10+10+15+15= 50)		50.00
379	C/o R/Wall at Kiting Nallah, Tasam Daka		50.00
380	Infrastructure development at CO Hq. At Richukrong.		50.00
381	C/o infrastrucutre development of newly created circle Hq at Debeyar.		100.00
382	Infrastructure development at Govt. Higher Secondary School, Bana.		100.00
383	C/o Multipurpose cultural hall at Pachi M.E School		100.00
384	C/o community hall at Changung village at Hawai		50.00



(Rs. in lakh)

Sl. No.	Particulars	ADA, 2018-19	RE, 2018-19
1	2	3	4
385	C/O compound wall at Panchayat building at Seppa		300.00
386	Beautification of Tezu Township(Welcome gate/C/o Footpath with Parking Tiles/Clock Tower)		100.00
387	C/o Protection wall of Bachelors barrack at Hydro Power Departments colony at New Bomdila		20.00
388	Renovation of Community Hall At Seya village lower subansiri		18.00
389	C/o Protection wall near Petrol pump Tippi		20.00
390	Construction of approach road from RWD road to Chug Gompa in Dirang		20.00
391	C/o Waiting shed at Wabia between Polosang and Mili under Sarli circle		18.00
392	C/o School room extension at M.E.School, Silli		18.00
393	Toilet & Classroom at Secondary school, Kangku		18.08
394	C/o Dere Rik village		20.00
395	C/o Toilet & retaining wall in Medical Colony Dere at Aalo		20.00
396	Repairing and renovation of Govt. ME school Kombo - Raglam village		20.00
397	C/o Two toilets unit at Puwak Gumin Dere		20.00
398	C/o Dere at Upper Colony Aalo		20.00
399	C/o Shed at Cremation / Burial ground, Aalo		20.00
400	C/o CC Drain at Lower Barang, Mechukha		18.08
401	C/o Link road to Doji to Jelly Village		20.00
402	Construction of Community Study Centre at Sarung village		20.00
403	C/o School building/ Staff quarters at Taliha in Upper Subansiri District		19.50
404	C/o Community Hall at Magria village Nilling Circle		19.65
405	C/o CC Footstep from Daporijo to Dulom village		19.60
406	C/o Community hall at Jipu centre		18.01
407	C/o Community hall at central kargu Gamgi Basar		19.43
408	C/o Community hall at Pagi Village		19.43
409	C/o General Play Ground at Mai Village Lower Subansiri		18.00
410	C/o Protection wall of Bachelors barrack at Hydro Power Departments colony at New Bomdila		20.00
411	C/o Boundary Wall around Nalo area at Nakhu Village		20.00
412	C/o Community hall at Kitchang village		20.00
413	C/o Cultural hall at SSB colony, Raga		18.68
414	C/o Cultural hall at Kalaptukar at Dollumukh		18.68
415	C/o Cultural hall at Tamen		18.68
416	C/o RCC wall at Red Putu, Near Sie river Basar		19.42
417	C/o 2 units teachers quarter at Kugi Lup School		20.00
418	C/o Girls & Boys hostel building at Govt. Primary School Ngomdir		20.00
419	C/o Community hall at Payum		20.00
420	C/o Community hall at Upper Nyapin under Administrative circle, Nyapin		18.00
421	C/o General Dere at Lipu Bagra village		20.00
422	C/o RCC Protection work at D-Sector, Naharlagun		20.00
423	C/o Nyokum Cultural Stage and Public Conventional Unit at Toru General Ground		20.00
424	C/o community hall at Kajlang village, Nafra		20.00
425	Land protection at Pedung/ New Bomdila		20.00
426	C/o Teachers quarter in Primary School, Doji Jelly, West Siang District		20.00
427	Infrastructure development of Eyi Primary School, West Siang		20.00
428	C/o Dere at Beye village, West Siang District		20.00
429	C/o Helipad at Rumgong		18.00
430	Improvement of existing infrastructure of Borarupak playground at Upper Subansiri District		22.50
431	C/o Rostrum at Tali General Ground		29.20
432	C/o Play ground with Rostrum at Mori village, Siang District		36.00
433	C/o Protection wall near Circuit House Bomdila		100.00
434	Construction of Guest Lodge at Mehao lake, Lower Dibang Valley.		40.00
435	Construction of Boundary wall at New colony IB, Roing		50.00
436	Infrastructure creation at Roing Township, Lower Dibang Valley.		450.00
437	C/o main hospital building at CHC Kakoi		100.00
438	C/o main hospital building at CHC Kimin		200.00
439	C/o main hospital building at CHC Balijan		200.00
440	C/o culvert at Sakiang near I.B Mengio		20.00
441	C/O Boundary wall at Keojeorang Middle School		45.00
442	C/o Retaining wall at Bonkhar CO office		20.00
443	C/O Govt. Primary School at Pugi Harak and School Building at Govt. Primary School, Pagu		24.25
444	Improvement of PHC Yangte and PHC Rongte Rite		24.25
445	C/O Community hall at Yangte, Tanio Tab village & Cherbia village		29.10





(Rs. in lakh)

Sl. No.	Particulars	ADA, 2018-19	RE, 2018-19
1	2	3	4
446	Improvement of School building at Rei Primary School, Govt. Primary School Malaring, Govt. Secondary School Lumba, Govt. Middle School Niriangha, Govt. Primary School Kamrung and Govt. Primary School Chambang		58.20
447	C/O Football ground at Govt. Primary School Pania		58.20
448	C/o Well come Gate at Karbak		20.00
449	C/o CC Drain at Likar village		22.00
450	C/o community Dere at Laggi Gamlin community Dere at Bopu village Liromoba.		30.00
451	(i) C/o Land Protection Esse Abe Liromoba, C/o Graveyar at Akker Yomcha village, (ii) C/o boundary wall against transformer & maintenance of community Hall (Dere) at Akker Yomgam and (iii) C/o Strom water Drainage at Kamba ADC Hq (10+15+15 = 40 lakh)		40.00
452	C/o new Mopin Dere(20) and separate dere		38.81
453	C/o Indoor Badminton court at Keya under Kamba circle		45.00
454	C/o Multi-purpose community hall at Darak		100.00
455	C/o OPD block & M.O quarter at CHC Kamba		100.00
456	C/o Retaining wall at Rubu Nallah to protect erosion at downstream side of DPGC at Kamba.		30.00
457	Construction of retaining and breast wall from Kumku lower to Upper Kumku village (length- 300.00 mtrs)		24.00
458	Construction of Solung Gidii Notko cum Multipurpose Building at Mariyang		40.31
459	Construciton of Solung Notko cum Multipurpose building at Geku town		40.04
460	Construction of RCC box culverts of different span at Liong Road( Geku village to Komkar village)		52.08
461	Construction of community halls at Geku, Komkar (Boko), Bine, Komkar(Degu), Delek (Geku), Mariyang (Karing), Mariyang, Mariyang (Modi), Dalbing(Pai), Peram(Payang), Dalbing(Patuk) and Geku (Taku Paloh)		188.81
462	Building and other construction under Dumproiio		117.00
463	C/o school boundary wall, teachers quarters, c.c foothpath, flood protection work at pangma, semnak, gonthung, cherrong, panchavati and chander village and c/o cc pavement road to thembang cultural centre		50.00
464	Construciton of Tradional gate-3 Nos at Dirang		50.00
465	C/o Kachikpa Hall, improvement of Heritage site at Dirang village		100.00
466	C/o Teacher's Quarters, Drainage, Foothpath, School Boundary wall and other development activities at Nyikmadung village, Senge village, Chug village and Lubrang village.		100.00
467	C/o Mini stadium at Jyotinagar, C/o community centre at Khalibok and C/o Festival ground at Yewang and FC work.		100.00
468	Construction of Cultural Centre at Mandala Top		100.00
469	Construction of storm drainage work and culverts-5 nos in and around dirang circle.		150.00
470	C/o community Hall at Ramchaing		20.00
471	C/o Retaining wall at Pulong Mallang		20.00
472	C/o Retaining wall at Riamukh		30.00
473	C/o RCC building for ADC residence & staff quarter at ADC HQ Kodak, Upper subansiri District		68.50
474	C/o RCC bulding at PHC Taliha		99.50
475	C/O Protection wall at Dirang ADC HQ		100.00
476	C/o Stadium at Old Laiwang (Phase-II)		50.00
477	C/o Playground at Gami village.		20.00
478	C/o Community Field at Baja village		25.00
479	C/o Retaining wall for protect land erosion at Bath village.		25.00
480	Flood control work (Boulder wall)at Senki park colony, Itangar.		25.00
481	Construction of retaining wall to protect govt. Qtr. No. 1,2,3, & 4 at F Sector Naharlagun		25.00
482	Construction of RCC wall at Zoo park colony, Itanagar.		25.00
483	C/o Retaining wall at Kangkarnalah near Nabam Tasso and Kipa Punung Plot.		25.00
484	C/o protection wall along Sri Sri Ravishankar Aashram Juli and adjoining area.		200.00
485	C/O Panchayat Guest House at Chetam		49.33
486	C/O Panchayat Guest House At Pute Giba		49.52
487	C/O Playground, Retaining Wall & boundary wall of KGBV School, Giba		196.70
488	C/o culverts with protection wall at Atom, New Seppa.		20.00
489	C/o protection wall at Paddy field Tamusala under pakoti area		40.00
490	C/o retaining wall with Rostrum/community hall at general ground, Pampoli		100.00
491	C/o CC drain at Oyan Bazar in East Siang District (A.P.)		18.00
492	C/o compound wall in an around general ground of Govt. Secondary school Sika Bamin in East Siang District. (A.P.)		22.51



(Rs. in lakh)

Sl. No.	Particulars	ADA, 2018-19	RE, 2018-19
1	2	3	4
493	C/o Science Laboratory at Govt. Higher Secondary School Sille in East Siang District (A.P.)		27.00
494	C/o protection wall at Papu nallah near Pagmar Tagi residence.		20.00
495	C/o RCC retaining wall span 167 mtrs at G-Extension, Naharlagun		20.00
496	C/o RCC retaining wall at Back side of Good Sheephard school, Papu Nallah and C/o waiting shed at Naharlagun Railway station road (60+10= 70 lakh)		70.00
497	C/o RCC protection (CC/boulder) wall near Taba Tara residence, Nirjuli.		69.00
498	C/o school building (classroom) at arunadoya Govt. Higher Secondary school, Itanagar and C/o RCC culvert at Ganga Chimi road (100+10= 110 lakh)		110.00
499	C/o RCC building at Govt. Higher Secondary school, Kankar Nallah, Model village, Naharlagun.		300.00
500	C/o Double storied class room and science laboratory building for Govt. Hr. Sec. School Changlang.		150.00
501	C/o Double storied building for indoor and outdoor at PHC Medical Yatdam.		150.00
502	C/o VIP gallery and rostrum at General ground Longding		20.00
503	C/o conference Hall cum fitness centre at Longding		100.00
504	C/o Circuit House at Longding- Phase II		100.00
505	C/o R/B wall & fencing around CHC Kalaktang - Rs 40.00 lacs & C/o Indoor stadium at Rupa - Rs 40.00 lacs		80.00
506	C/o General public meeting ground at Kalaktang (SH: Decorative compound wall, rostrum & gallery) and C/o rostrum at Dengzi (Rs 10.00 lacs).		135.00
507	C/o hostel building including dining & kitchen for monastic students at Chilipum		150.00
508	Improvement of Grengkhar hot spring		20.00
509	C/O Community hall at Chaksam		20.00
510	C/O Community hall at Kangteng village		20.00
511	CC step at Bumteng village		25.00
512	Renovation of community centre at Shyo village		30.00
513	C/o Teachers quarter at Khardung school		30.00
514	CC channel & Protection wall at shernup & Tengthin villages.		35.00
515	Flood protection works & CC step at various locations under Khrimu Meth		40.00
516	C/o CC Step & MIP channel at Jamkhar & Kitpi villages		40.00
517	C/o CC drain at Hreuka in Bomba village & Kungelling		40.00
518	Drainage and CC step at Yusum and Tsaikhar village.		40.00
519	Drainage and protection wall at Ketchenga & Ugyelling villages		40.00
520	C/o drainage and CC step at Gyanagkhar & Khinmey villages		40.00
521	C/o drainage at Namet & Langbutse		45.00
522	CC step and Drain at various locations under Craft centre & Damgyin		50.00
523	construction of a cultural hall at Audung village.		50.00
524	Drainage and CC step at Surbi & Muchut village.		50.00
525	C/O sitting gallery at General Parade ground Tawang		50.00
526	Drainage and cc step at Paikhar-Dharamkang, Khartoth & Kyableng villages.		80.00
527	C/o community Hall at Soma, Khardung and Khrimu Toth villages		95.00
528	C/o CC Drainage at Shyo village		100.00
529	Renovation of library (Parkhang) at Tawang Monastery		170.00
530	Maintenance & Renovation Borduria Higher Secondary School, Auditorium and school buildings.		50.00
531	Infrastructure development for C.o Hq. Borduria.		100.00
532	Infrastructure development for C.O Hq. Longo.		100.00
533	Infrastructure development for PHC borduria.		100.00
534	C/o Police Station at Borduria C.O. Hq.		150.00
535	Upgradation of infrastructure of Primary, Middle & Secondary Schools of Namsai, Piyong & Lathao Circles.		100.00
536	C/o Multipurpose Cultural hall at Pakke Kesang township		100.00
537	C/o school building including land development at Banfera		50.00
538	C/o 2 units of Type-IV Quarter at Bonkhar.		65.00
539	Construction of Cement Concrete Road from NH 13 to Inspection Bungalow at Sipu Colony in Aalo Township		80.00
540	Development of Playground at Rachi near Baptist church with retaining wall including filling works		25.00
541	C/o 5mtrs. Culvert at Guni colony, Nirjuli(Mengio colony)		25.00
542	C/o Rostrum including drainage and improvement of Playground at Leporiang		40.00
543	C/o Helipad ground at Polosang		27.00
544	C/o Parking cum protection wall for multipurpose Hall at Govt. Higher secondary school Koloriang.		27.00
545	C/o Retaining wall at Sarli community Hall.		27.00
546	C/o CC footpath at Sarli Town.		45.01
547	C/o Protection wall at Yarkam village under Koloriang Town		60.00




(Rs. in lakh)

Sl. No.	Particulars	ADA, 2018-19	RE, 2018-19
1	2	3	4
548	C/o Storm water drain and retaining wall to protect residential area at Sanggo area at Pangin town in Siang District		45.00
549	C/o Toe wall protection work on Tadubu Siigang (Sh: CC lining 0.70 km)		29.10
550	C/o retaining wall behind the TB Hospital, Hapoli		27.00
551	C/o community Hall at Don village		30.00
552	Construction of Protection wall near Mowb-II, Itanagar.		30.00
553	Renovation and maintenance of infrastructure for Govt Sec School Nikte at Nikte village		50.00
554	C/o boori boot ground at Raga		194.00
555	C/o Nyshi heritage village at Hoj		360.00
556	C/o infrastructure Development at Pakpu-Maling M.E School, under Payeng Circle.		300.00
557	C/o RCC 4 (Four) roomed inspection Bungalow (IB) at Kagar-Maling, Payeng Circle Hq.		200.00
558	Infrastructure dev (SH: road & Culture Centre) at Rahung under Dirang Sub-Divn		250.00
559	Construction of RCC retaining wall for protection of Jullang road at Pagatara near residential area of GS Taku		350.00
560	C/o Yallung community Hall in East Kameng District at Seppa.		50.00
561	Construction of smart college canteen at Donyi Polo Govt. College, Kamki		27.00
562	C/o Mengio Market line road 1.5 km (SH: CC pavement, culvert 2 nos, RCC R/Wall of 150 mtrs)		200.00
563	C/O multi storey school building with State of art facilities for Govt. Hr. Sec. School, Thrizino		200.00
564	Construction of Kitchen cum staff quarters at Manjushree vidyapith Orphanage, Tawang, AP		300.00
565	Renovation of general playground at Hayuliang (Hawaii)		250.00
566	Protection wall near Dharma Coffee shop at Tawang		25.00
567	C/O Chenrezi culture centre at Bomdir		70.00
568	C/O Boundary wall at Tso moushidon Culture centre at Shernup village		20.00
569	C/o CC drainage at various officers colony at Tawang		200.00
570	Infra structure Development of IG Park (SH; Storm water drainage, RCC retaining wall)		50.00
571	C/O Cultural centre at Fadampa Sangey at Lhou		200.00
572	C/O Traditional gate 3 Nos at Bomja, Kharung and Bongleng		100.00
573	C/O local traditional gate at Lemberdung Highway		50.00
574	C/O Kitchen cum dining & common toilet adjacent to Indoor stadium Jang		50.00
575	c/o Tourist Lodge at Nyapin (competition of delink project under tourism Deptt.) i/c furnishing and boundary wall		50.00
576	C/o protection wall at Patre bridge point between sangram/ Nyapin Road		50.00
577	C/o Retaining wall at pingte turning and 'O' point between sangram Nyapin Road		50.00
578	C/O indigenous cultural recreational Centre building with compound wall at Koloriang		100.00
579	C/O boundary wall and extension of 2 rooms at PHC Rani in East Siang		45.00
580	C/O multi storied building for Govt. Hr. Sec. School Aalo		150.00
581	Upgradation of township road at Aalo		300.00
582	Dev. Of Gymnasium at Gyangkhar multi-purpose hall		54.00
583	Dev. Of amusement park at Tawang township		200.00
584	Upgradation of Kala Wangpo hall		50.00
585	C/O parking shed near badminton hall at MLA cottage		45.00
586	C/O RCC boundary wall around Silie Oyan Circle Office land with Entrance Gate		50.00
587	C/O slab culvert and retaining wall at Siju Colony papu nallah Naharlagun.		30.00
588	Construction of Rehabilitation centre at Tezu in Lohit District, Arunachal Pradesh.		70.50
589	C/O boundary wall at Hr Sec School Rumgong Distt Siang		50.00
590	C/O School building at Pry. School Molom, Siang Dist.		50.00
591	C/O retaining wall at ZPC Office, L subansiri district		55.00
592	C/O boundary wall at ZPC Office, L Subansiri district		65.00
593	Construction of CC drain with cover in High Region Area Pasighat		85.50
594	C/O R CC boundary wall around Govt. HS School Longding		20.00
595	C/O boundary wall around Govt. Hr. Sec. School, Pongchau		20.00
596	C/O Link road from Koronu to Thurango Horticulture area, Roing		150.00
597	C/O Land Protection work at Mowb-I, Itanagar		50.00
598	C/O additional classroom at ME School Khodaso		70.00
599	C/o R/Wall to protect residential area at Lirum dolu, Gensi		25.00



(Rs. in lakh)

Sl. No.	Particulars	ADA, 2018-19	RE, 2018-19
1	2	3	4
600	C/o RCC Retaining wall along with the left bank of pare river near Teel Bridge at Sagalee (SH: C/o RCC Retaining Wall 6.00 mtr height and 10.00 mtr		25.00
601	C/o Protection Wall near Post Office at Khonsa		25.00
602	C/o Breast Wall at the way to New Bomdila and sanction		25.00
603	Maintenance of health sub-Centre at Lengdam village under Upper Subansari District		25.00
604	c/o Boundary Wall of Circle office at Changlang Circle under Anjaw District		25.00
605	C/o Cross drainage and Road Side drain in Diking Village, pashighat		25.00
606	C/O Flood protection work to protect Yangyung A/f at Zedua Village		25.00
607	C/o General/ Sports field at 12 mile Pullong Borduria Tirap District {sh formation, Running tract and gallery		200.00
608	c/o general Sports filed at EMRS khela formation and gallery		100.00
609	C/o Approach road boundary wall at Police Station Borduria and CO Office		100.00
610	Maintenance of roads under Borduria - Bogapani area		200.00
611	C/o: Protection work and storm drain at P' Sector near Raj Bhawan, Itanagar.		25.00
612	C/o: Protection work cum Water way to Juli Road from Donyi Colony		25.00
613	C/o: Protection wall at Anya Village, Nirjuli		25.00
614	C/o: CC Retaining wall near Tagru Complex at Polo colony		20.00
615	C/o: Flood Control wall at Pachin colony near Abotani Vidya Niketan School.		20.00
616	C/o: CC Drain at Ganga		20.00
617	C/o: RCC Protection Wall along Lagan Nallah, Naharlagun		25.00
618	C/o: CC Drain at Lekhi		20.00
619	C/o: Retaining wall at sood village, Naharlagun		20.00
620	C/o: CC Drain work at Tarajuli		20.00
621	C/o: Flood protection work at Pachin		20.00
622	C/o: Flood protection work at Nirjuli		20.00
623	C/o: Retaining Wall at D sector, Itanagar		35.00
624	C/o: Retaining wall at P-sector		25.00
625	C/o: Flood Control work and CC Retaining wall at Senki view near Itu drema Resident.		100.00
626	C/o: Retaining wall work at Karsingsingsa to Dhassanag Village.		50.00
627	Addl. Fund for C/O Multi Parking complex at Bomdila, West Kameng district		150.00
628	Providing and fixing of Dom fastener in Granite wall cladding in and outside block No. 1,2,3 & 4 at AP Civil Secretariat Itanagar		248.00
629	Furniture and furnishing plus parking for district mini secretariat Changlang		200.00
630	C/O 100 bedded Hostel with Dining hall at VKV School, Dollungmukh, Kamla district		300.00
631	C/O zinchung at Lhagyala & qtr for Kangyer at Zengbu, Shergaon		30.00
632	C/O footpath from Leriand via State-I to State-II in Kurungkumey		120.00
633	C/o tribal museum, art gallery and auditorium at Daporijo		150.00
634	C/o Infrastructure Development at General Ground, Kharsang in Changlang District		200.00
635	C/o boundary wall at Siddhartha Vihar, Itanagar		60.00
636	C/o F/C Retaining wall, Breast Wall, Soiling and side drain in Rupa and Kalaktang block, Painaktang-10 lacs, Musaksing-10 lacs Thongree-6 lacs, Chilipam-7 lacs Membachur-5 lacs, T.Gaon - 10 lacs		48.00
637	C/o Heritage Park( Mediation hall) with approach road to yokmuzor.		160.00
638	C/o of 5 men Bachelor Barrack		50.00
639	C/O boundary wall around Govt. Hr. Sec. School, Tawang		150.00
640	C/o CC drain and retaining wall at Narko Rijo Ditten village		22.53
641	C/o Foot Suspension brige over River Lohit to connect Kheyong village (Span 190 M)		100.00
642	C/o Kirung RCC Bridge near Katan		50.00
643	C/o ADC Office building at Hayulaing		200.00
644	C/o approach road from BRTF road to Power House, Kush Power House		100.00
645	C/o approach road from BRO road to PWD Office, Syinyoriang		100.00
646	C/o CC Drainage from Parsi Parlo to Patuk Road		100.00
647	C/o CC Footpath at Damin Town		100.00
648	C/o CC Footpath at Koloriang Township		200.00
649	C/o office building and other infrastructure for PWD Division Koloriang		200.00
	<b>Total (b)</b>	<b>0.00</b>	<b>62878.09</b>
(c)	<b>SIDF, 2018-19</b>		
1	C/o Agriculture godown at Kalaktang		20.00
2	C/o Agriculture Market shed at Noi-Chinam in Lathao circle		30.00
3	C/o Veterinary sub centre at Chello under Chambang circle		20.00



(Rs. in lakh)

Sl. No.	Particulars	ADA, 2018-19	RE, 2018-19
1	2	3	4
4	C/o New Helipad at Chayangtajo		100.00
5	Upgradation of Helipad at Nyapin, Sangram and Nyobia @ Rs. 50.00 lakh		150.00
6	C/o Civil Helipad and approach road at Ngissa village (Ph-I)		30.00
7	C/o Helipad at Sibe village		30.00
8	C/o Welcome gate-1 no with iron realing at new Helipad, Anini.(SH:-R/Wall -50 mar, boundary fencing-150mtr and CC drain-200 mar.)		100.00
9	C/o indigenous faith and culture hall at Palin under Kra Daadi		35.00
10	Lungte festival ground at Sarli		40.00
11	C/o Nyeder Namlo Donyi Polo building at Raga Lower Subansiri		20.00
12	C/o Bachelor Barrack at Seijosa Police Station.		30.00
13	C/o RCC Police Barrack at Pongchau HQs		25.00
14	C/o residential building for Superintendent of Police at Tawang, AP		113.00
15	C/O 1 block each of G+2 double unit Ty-II Qtr and Ty-III qtr for Transport Deptt. at Tawang		300.00
16	Transit lodge for tourist at Sirku Tato		50.00
17	Development and beautification of PTSO lake in Tawang district, Arunachal Pradesh (Ph-II)		100.00
18	C/o chain link fencing at Kabiwa Tourist complex		30.00
19	C/o Anganwadi centre with boundary wall and approach road to Aropo village.(SH:- FC-50 mtr and Kacha drain-50 mtr)		20.00
20	C/o Community Hall at Mite village, Gepan Circle under Kamle Distirct		20.00
21	Refurbishment of Jamba Lhagang cultural centre		400.00
22	C/o Cultural Centre at Mandralling		40.00
23	C/o Gyangkhar Cultural Centre 2nd Phase		100.00
24	C/o Cultural Centre at Lhargang		30.00
25	C/o Community Hall at Nakhu village.		20.00
26	C/o Community hall at Chankyu & Saliwa Yangfo.		100.00
27	C/o Bodi traditional community hall at Tarukland Lankhia Agri. field Nari camp.		40.00
28	C/o Community hall at Sanglaw Bagang, Chayangtajo		50.00
29	C/o Community Hall at Kakoi		100.00
30	C/o Community Hall at Langchung Village		40.00
31	Construction of RCC Community Hall (Dere) at Upper Colony, Aalo (phase-II)		30.00
32	C/o Community Hall at Lipo		25.00
33	C/o Community hall at Karle		25.00
34	C/o Ramo Cultural centre at Lipusi		50.00
35	C/o Community Hall at Pene		50.00
36	C/o Mini Multi-Community centre at Remang village, under Monigong.		30.00
37	C/o Culture Hall at Irgo		25.00
38	C/o Community hall at Singbu		30.00
39	C/o community hall at PHED / PWD colony at Monigong		20.00
40	C/o community hall at Yapik		30.00
41	C/o Community Hall at Yingking Gidum Dere		100.00
42	C/o Community cultural centre with Boundary wall and toilet at Bara Kundun		70.00
43	C/o Community hall at Manchal		45.00
44	C/o Community Hall at Mahadevpur		50.00
45	C/o community hall at Beyong village, Bameng		20.00
46	C/o community hall at Cheda village		20.00
47	C/o community hall at Parang under Sagalee district Papumpare		20.00
48	C/o community hall at Rachi village under Leporiang circle		55.00
49	C/o community hall at Pistang Circle Hq.		20.00
50	C/o community hall at Rakso village under Palin circle, Kra Dadi District		20.00
51	C/o community hall at Yangte village under Gangte circle, Kra Dadi District		20.00
52	C/o community hall at Upper Nyapin Town		20.00
53	C/o community hall at Guchi village		20.00
54	C/o community hall at Chula village under Damin circle		20.00
55	C/o community hall at Duke Pajak		20.00
56	C/o community hall at Katcha village under Taksing Circle		20.00
57	C/o community hall at Mara Taliha		20.00
58	C/o community hall at Sodrik under Raga circle		20.00
59	C/o community hall at Lily Dong village		20.00
60	C/o community hall at Laigi village under Baririjo Circle		20.00
61	c/o community hall at Paka village under Dumporijo circle		20.00
62	C/o community hall at Aker Yongam village		20.00
63	C/o community hall at Gangkak village		20.00
64	C/o community Dere at Silli Ete village, Likabali Circle, Lower Siang District		20.00
65	C/o Bango Dere Phase-II at Kangku		20.00
66	C/o community hall at Kuntor village		20.00



(Rs. in lakh)

Sl. No.	Particulars	ADA, 2018-19	RE, 2018-19
1	2	3	4
67	C/o community dere at Champakchojo		20.00
68	C/o community hall at Dogi Nalo		100.00
69	C/o Nyishi Archive-cum-community hall at Itanagar (Ph-I) under PWD CD-B		250.00
70	C/o cultural centre at Chumi Gyatse (holy waterfall)		35.00
71	C/o cultural centre at Mailangmu, Namazing		30.00
72	C/o community hall at GMS, Papu Nallah		50.00
73	C/o multi purpose/community hall in new bazaar line under Koloriang circle		20.00
74	C/o Community Hall at Habia		20.00
75	Restoration of cultural centre at Singbir		20.00
76	C/o Dere at Sipu colony Double storey RCC		30.00
77	C/o boundary wall around Pema Mani Culture Centre Yingkiong		35.00
78	C/o Kebang Garh at Gite-Ripa circle		20.00
79	C/o Protection Wall at Govt. LP School, Meg Dong		20.00
80	C/o Compound Wall around Green Hill School, Raga		50.00
81	C/o Boundary wall around Govt. Middle school at Khazalang village(Ph-I)		20.00
82	C/o Boundary wall around Govt. Pry school at Upper Dzong.		28.40
83	C/o Boundary wall around Govt. Middle school at Janashing village		20.00
84	C/o Boundary wall around Govt. Middle school at Rurang		20.00
85	C/o Boundary wall around Govt. Pry school at Khoina village.		20.00
86	C/o Boundary wall around Govt. Pry school at Nachiban		20.00
87	C/o B/Barrack 2 units for Teachers at Govt. Pry. School Lapusa		20.00
88	C/o RCC Retaining wall and parking Place at football stadium GHSS Lumla		200.00
89	C/o teacher's Quarter. Additional class rooms at Sakrin, Phrizine.		35.00
90	C/o Teacher's 2 units at Sakrin		30.00
91	C/o Additional Class rooms at Subu		30.00
92	C/o Additional Class rooms at Palatari		20.00
93	C/o Playground at Bodi Primary School, Sawa		20.00
94	C/o Boundary wall at Dipu Lamgu Middle School.		50.00
95	Land Development with retaining wall for school play ground at Kakukao village.		75.00
96	C/o compound wall around Teacher's quarter of Govt. Primary School, Patte Cheda village.		20.00
97	Land Development and C/o Teacher's Quarter at Mangkiya village.		20.00
98	C/o RCC Class room and School Building at Govt. Middle School, Lekhi.		150.00
99	C/o G+3 RCC Building and Class room at Govt. Higher Secondary School, Ganga Village.		140.00
100	C/o School Building at Tabio Primary School		30.00
101	C/o Type-II Qtr at GSS Damin.		20.00
102	C/o Bachelor Barrack for Teaching Staff at Primary School, Bagbi		20.00
103	Extension of Class room at Govt. Secondary School, Menga		20.00
104	C/o Class room at Govt Upper Primary school at Paktung		20.00
105	Extension of Class room at Govt. Primary school, Nogi		20.00
106	C/o Class room at Primary school at Pillung Malling		30.00
107	C/o Class room at VKV Raga		40.00
108	C/o School building at Riddi village		25.00
109	C/o Teacher Quarter at Govt. Primary School, Debom village		20.00
110	C/o Teacher Qtr at Hone village, against govt. Pry. School Paum.		20.00
111	C/o Teacher qtrs at Primary School, Paum.		20.00
112	C/o net fencing with iron post at Govt. Pry. School, Hemi village Monigong Circle		30.00
113	C/o assembly shed at Nari Hr. Sec. School		20.00
114	C/o CC wall at Govt. Boys and Girls security wall at Koyu		20.00
115	C/o Assembly shed at Govt. Hr. Sec. School Koyu		20.00
116	C/o Class room (two) at residential school Koyu circle		20.00
117	C/o Boys toilet at Govt. Hr. Sec. School Koyu		20.00
118	C/o Principal office Building at Govt. Hr. Sec. School Sille		30.00
119	C/o Fencing/boundary wall for Govt Primary School at Angolin, Under Etalin circle (SH:- security fencing-300 mtr)		20.00
120	C/o boundary wall for Govt Primary School at Etabe (SH:- Security fencing-200 mtr)		20.00
121	C/o 3 unit class rooms for Yatong school		20.00
122	C/o boundary wall for KGBV School Kangten Tawang		30.00
123	C/o 10 unit Bachelor Barrack at Govt. Higher Secondary School, Rumgong		100.00
124	C/o Girls hostel at Govt. Middle School, Sawa		20.00
125	Infrastructure development at R.K.Mission school Lomdung village		30.00
126	C/o Football ground at Govt. Primary school Tani Happa Pichola under Banderdewa circle		20.00
127	C/o school assembly shed at Govt. Secondary School Sakiang Sagalee		20.00
128	C/o RCC protection wall at Govt. Primary school Peil Joram		20.00





(Rs. in lakh)

Sl. No.	Particulars	ADA, 2018-19	RE, 2018-19
1	2	3	4
129	C/o Boundary wall & laboratory class room against Love Shore Public School		20.00
130	C/o Boundary wall at Higher Secondary School Ziro		35.00
131	C/o football ground at Govt. Primary School Hachi		20.00
132	C/o Teacher quarter at KGBV Siyum		20.00
133	C/o girls toilet room at Govt. Secondary School Taliah		20.00
134	C/o boundary wall at Govt. Higher Secondary School Daporijo		20.00
135	C/o Play ground at Govt. Middle School Yada Raga		20.00
136	C/o Teachers quarter at Masi Middle School		20.00
137	Construction of auditorium at Govt. Sec School Kombo (Phase-I)		20.00
138	C/o of school entrance gate and boundary wall for Manjushree Vidyapith, Tawang		50.00
139	Upgradation of infrastructure at DIET Dirang complex (Sh:- upgradation of security fencing and buildings)		50.00
140	C/o RCC double storied Boys Hostel building for VKV Kuporijo, Upper Subansiri District.		150.00
141	C/o Class room at Govt. Secondary school, Taliha		50.00
142	C/O Multipurpose hall at Calvary English School, Moinhappa		100.00
143	C/O Staff qtr, Library & Museum at Lhabau School, Birpur		170.00
144	C/o Boundary wall at Govt. H S School at Anini in D/Valley		100.00
145	C/o chain link fencing at Govt. Secondary School, Lumdung		35.00
146	C/o school fencing, boundary fencing and teacher qtr. at Richukrong		20.00
147	C/o activity centre at the Holy Cross Hr. Sec. School, Nyokum Lapang, Itanagar		30.00
148	C/o Permanent fencing around school complex at Secondary school Kiyit		53.00
149	C/o Foot Ball Ground at Govt. Sec. School, Restaring under Taraklangdi Circle		40.00
150	C/o Teacher quarter at Govt. ME School Gimba under PWD Deptt.		40.00
151	C/O RCC boundary wall at Intaya Govt. Upper Primary School		30.00
152	C/o Foot Ball ground at Techipu IV School under Gangte Circle		30.00
153	C/o community hall and teacher qtr. with boundary fencing at Govt. Primary School, Champing		20.00
154	C/o Compound wall in and around UPS school Rayang		25.00
155	C/o compound wall in and around Govt. Primary school Sika Tode		25.00
156	C/o Cultural Mini Auditorium at Abo Tani Vidya Niketan Secondary School at Pachin Naharlagun		79.49
157	C/o boundary wall, R/wall and staff quarter for Abotani Vidya Niketan School at Ziro, Lower Subansiri		200.00
158	C/o Stadium gallery & Rostrum at Rajiv Gandhi University.		300.00
159	C/o boundary wall around the Donyi Polo Govt College Kami West Siang district		20.00
160	Construction of the professional courses block at SCCZ		250.00
161	C/o Play Ground at Dakpe Village (Game)		25.00
162	C/o Play Ground at Don Village		30.00
163	C/o Community Play Ground at Bopi Laa		40.00
164	C/o Mini Stadium & Gallery for play ground of Govt. Middle school at Jerigoan.		30.00
165	C/o Play Ground for Govt Middle School at Saddle		20.00
166	C/o Play ground at Nilling village		100.00
167	Extension of Play Ground at Dugi		20.00
168	C/o Play Ground at Kemliko Village		20.00
169	C/o Playground at Rupin near SCP School at Kamba		130.00
170	Infrastructure at Badminton court at Ruyi under Kamba Circle		40.00
171	C/o Playground at Damda Debuk.		20.00
172	C/o Volley ball Ground at Lungte		30.00
173	C/o playground at Yorkodom		20.00
174	C/o Indoor Stadium at Mahadevpur		150.00
175	C/o Stadium at Old Lainwang Village under Bari-Basip Circle (PH-III)		50.00
176	C/o Playground at Dhulluyang		20.00
177	C/o Playground at Singdak village		20.00
178	Extension of badminton court at Bhalukpong		50.00
179	C/o Community Play Ground at Duilingdi village under Nacho CD Block		50.00
180	C/o archery ground with complete infrastructure at Tawang		100.00
181	C/o CHC building at Lumla (Ph-II)		200.00
182	C/o Bachelor Barrack (3 Units) & Public Toilet at CHC Nafra		30.00
183	C/o Boundary wall CHC at Yangfo Chayang Tajo.		100.00
184	C/o Type-II Quarter - 2 nos. for Medical Staffs at Rilo		40.00
185	C/o Hospital Building at Primary Health Centre, Poma		20.00
186	C/o Hospital Building at Health Sub Centre Lichi, Kimin		20.00
187	C/o Hospital Building at Health Sub Centre Hawa Camp, Kimin		20.00
188	C/o Hospital Building at Primary Health Centre at Hollongi		20.00
189	C/o Hospital Building at Health Sub Centre at Sonojuli		20.00



(Rs. in lakh)

Sl. No.	Particulars	ADA, 2018-19	RE, 2018-19
1	2	3	4
190	C/o Hospital Building at Health Sub Centre at Denka/ Bogoli		20.00
191	C/o Hospital Building at Health Sub Centre at Tani Happa		20.00
192	C/o DMO Office at Likabali		30.00
193	C/o B/Wall of PHC Ethalin		70.00
194	C/o Sub-Centre Building at Restaring under Taraklangdi Circle		30.00
195	C/o Road from BRTF Road to Aya Pot Rijo		25.00
196	C/o Road From BRTF Road to Milli (Phase-II)		30.00
197	C/o Road From BRTF Road, Dokum to Haba Kabak		40.00
198	Land Development at Muri-Mugli		30.00
199	C/o Widening of Road From Saddle to Sodrik		50.00
200	Soiling From Yada to VKV School (Phase-I)		40.00
201	Soiling From Tumporijo to Kamporijo		20.00
202	C/o road from BRTF road to Gasapuri under Puchi Geko Township		30.00
203	C/o road From Kochputu Junction to Rukoro		40.00
204	C/o road from Buwasimla School Gate to Pega village		20.00
205	Soiling from Bam to Yukar		50.00
206	C/o General Field at Mite		50.00
207	C/o Retaining wall, CC Pavement parking place and CC steps at GURU PADMA SAMBHAVE Lumpu, Zemithang		100.00
208	Development of General Ground with audience Gallery and rostrum building at Dudunghar Circle HQ		100.00
209	Development of General Ground with audience Gallery and rostrum building at Zemithang Circle HQ		100.00
210	C/o Residential accommodation T-II 4 nos RCC double stories for CO staff at Zemithang		100.00
211	Providing CGI sheet roofing with Tubuler Truss on audience gallery Lumla		100.00
212	C/o Storm water Drain under Lumla sub Division		300.00
213	C/o raised RCC parking platform at Dolma Lhakhang Cultural Centre		100.00
214	C/o CC Step and Drainage at Ketchenga and craft centre		70.00
215	Approach Road at Shyo village		100.00
216	C/o Guest House at Brahmdachhung Ani Gompa		35.00
217	C/o Guest House at Sangelling, Teli		30.00
218	C/o approach Road to Tsaiikhar Village from PMGSY road		35.00
219	C/o drainage and CC Step within Yusum, Gomkang Seru and Muchut		120.00
220	C/o CC Step and Drainage at Surbi and Teli Village		40.00
221	C/o protection Wall and Drainage at Urgelling and Lebrang village		50.00
222	C/o drainage and CC Step from Kyableng to Changteng village		30.00
223	C/o Guest House at Namet Village		40.00
224	C/o CC Step within Bomdir, Langputse and Woikher		50.00
225	C/o Kitchen Shed & Toilet at Multipurpose Hall, Kitpi and Bomdir		60.00
226	C/o CC Steps and Drainage within Kharseneng Village		150.00
227	C/o Bus Stand at Changbu		35.00
228	C/o Drainage and Protection Wall at Famla		150.00
229	C/o Drainage and CC steps at Khirmu Toth - Melth & Kitpi Pechenga		100.00
230	C/o approach Road at Tapowan Colony		35.00
231	C/o approach Road at Tengthing Village		40.00
232	C/O Market shed at New Market, Tawang		60.00
233	C/O drainage and cc step at Audung village		30.00
234	C/O CC drain with slab at Old Market, Tawang		70.00
235	C/O Bypass road between Timelow and Craft Centre, Tawang		50.00
236	C/O Cafeteria at DK Memorial at Tawang		40.00
237	C/O protection wall at road to Bomdir		30.00
238	Infrastructure development at Jang [ SH : (I) Double storey Class Rooms at Govt. ME School Dungze, & (II) Development of a Gymnasium in Indoor Stadium Jang.]		181.00
239	C/o Traditional Gate - 2 Nos at Jang Circuit House, 1 each at Bongkhar and Khet Village and 3 Nos at Lhou.		175.00
240	C/o Retaining Wall and Breast Wall for New Police Station, Jang and Protection Wall with boundary wall for Lhangatse at Yuthembu, Jang.		100.00
241	C/o Hostel Building and Community hall at Pamtse and Nyomsa learning Centre, Jang.		133.00
242	Infrastructure development at Jang Sub-Division [SH: (i) C/O Guest House at Jang for villagers of Thingbu, Mago and Luguthang. (ii) upgradation of existing rostrum at Jang general ground and (iii) upgradation of Indoor Club at Lhou.]		125.00
243	C/o Steel Arch Bridge (60.m Span) on Road from Murga bridge to Rho Village (SH: completion of additional works)		200.00



(Rs. in lakh)

Sl. No.	Particulars	ADA, 2018-19	RE, 2018-19
1	2	3	4
244	C/o Guest House, cultural centre, footpath, mini stadium at Barchi Sagor Khorng Nabdi village		130.00
245	C/o Footpath old age home and other infrastructure development at Munna Salari and Damshing village		100.00
246	C/o Guest house and C/o school building at Rahung, Darbu, Melongkhang		140.00
247	C/o Heritage route from Sela Pass to Bomdila Pass		100.00
248	C/o Road from Namthung to Cher and improvement of Dirang Zimthung road		50.00
249	C/o Road from Saper ME school to Rimpokpa Cultural Centre and C/o road from Chug bridge to Lachong		80.00
250	C/o Hydro power and Horticulture colony road at 2 Km Rupa		133.00
251	C/o Internal village road Balem (Sh: one layer solling)		63.00
252	C/o road from Tuluhi to old Didzangania village		20.00
253	C/o Guest house at Palatari		50.00
254	C/o BRTF Road to helipad, Tenga		150.00
255	C/o Circuit House at Khuppi		50.00
256	C/o EAC Quarter and staff quarters at Buragaon		45.00
257	C/o ADC office building at Thrizino		100.00
258	C/o Residential quarter for ADC staffs at Thrizino		50.00
259	C/o Boundary wall and wire rope suspension bridge for Govt Primary School, Tuluhi		30.00
260	C/o Circuit House at Thrizino (Ph-II)		100.00
261	C/o Type-I (2 Nos) for cook and chowkidar for Palazi Circuit House		20.00
262	C/o Circuit house at Palazi(ph-II)		50.00
263	C/o approach road to Govt ME school Karangania		20.00
264	C/o Type- III (1 Nos) for JE PWD at Thrizino		20.00
265	C/o protection wall, R/wall, crate wall at Chindang ground at Khellong village.		25.00
266	C/o Boundary wall around boys hostel at Saddke		20.00
267	C/o Porter track from Dibrick to Wathung village		22.00
268	C/o CC Foot step at Dishing village		20.00
269	C/o R/wall, B/wall, widening and drainage with in Sera village at Bomdila		60.00
270	C/o R/wall near ICDS office at Bomdila		20.00
271	Strom water Drainage within Bomdila Township near Church road on the way to New Bomdila		20.00
272	C/o Entry Gate and security compound wall around Community Hall(Kameng club) at Bomdila		30.00
273	C/o Rigid pavement at new Bomdila road from chainage 0.200Km to 1.200 Km		50.00
274	C/o RRM P/Wall to protect the RR Hill Road at Bomdila		20.00
275	C/o Multipurpose building at Bameng (Phase-II)		300.00
276	C/o Road from Londa village to Piji village.		50.00
277	C/o WRSB over Kameng river at Nyirawah in between Lamnio village to Lamra village		80.00
278	C/o CC Pavement old PWD Sub-Division to last of Chandmari		20.00
279	C/o approach road from PWD main road to Tourist Lodge, fencing parking place at Nari Camp.		100.00
280	C/o Retaining wall at Ragiale near Para river at Nari Camp		30.00
281	C/o Protection wall at Nerba colony back side of SIRT Office, ESS Sector, Itanagar		100.00
282	C/O RCC retaining wall at LT Land near Kameng Batam Bebo Colony, Seppa		20.00
283	C/o approach road to Yangfo-III(Tachi village) from Yangfo Jayang Bagang PMGSY Road.		50.00
284	C/o New Circuit House at Seppa.		100.00
285	Land Development at Joyanti village.		40.00
286	C/o Protection wall at Lungne Putung near Kesa Nallah at Patiwa village.		25.00
287	C/o approach road from C/Tajo main road point to Govt. Primary School 14th Mile.		100.00
288	C/o Drainage system near community hall, Kakukao village.		25.00
289	C/o retaining/protection wall at Nyari Welly Modern village, Seppa.		25.00
290	C/o culvert wall on the way to Patiwa village.		25.00
291	C/o Protection wall at Pampoli township		40.00
292	Land Development and C/o retaining wall at Mangkiya village.		30.00
293	C/o approach road from PMGSY Road point to Takarpu colony, Seppa.		50.00
294	C/o retaining wall at Mina Pahar, Seppa		25.00
295	C/o retaining wall backside of DC's office near AE, PHE Sub-Division office, Seppa.		25.00
296	C/o Compound wall at Type-IV colony, Seppa.		25.00
297	C/o Protection wall for PWD Sub-Divisional Office and Govt. Qtrs at Seijosa.		50.00
298	C/o Approach road from NH-13 to new Langpong village.		60.00



(Rs. in lakh)

Sl. No.	Particulars	ADA, 2018-19	RE, 2018-19
1	2	3	4
299	C/o Road from NH-13 to Dhola village (3 KM).		30.00
300	C/o Road from NH-13 to Rilloh village (1 KM).		20.00
301	C/o Improvement of link road including construction drainage from PSI Road to Darlong village		20.00
302	C/o approach Road Ribang to Tourist Home at Sede under Pizirang Circle.		50.00
303	C/o protection wall for ADC office at Seijosa		25.00
304	C/o Circuit House at Seijosa		50.00
305	Filling, Soiling & CC Pavement road (2 KM) from Borum General Ground to Railway Bridge, Borum Naharlagun.		300.00
306	C/o Storm Water Drainage at Upper Helipad, Naharlagun.		70.00
307	C/o RCC Protection Wall at Upper Helipad, Naharlagun.		70.00
308	C/o RCC Protection Wall at Down Helipad, Naharlagun.		70.00
309	C/o RCC Protection Wall near Railway Station, Borum Naharlagun.		200.00
310	C/o Bailey Bridge at Model Village, Naharlagun.		100.00
311	C/o CC Pavement road via PHE Water Tank at D-Sector, Nirjuli.		100.00
312	C/o RCC retaining Wall at Upper Kongkra Putu, Naharlagun.		100.00
313	C/o CC Road from Rajgarh Ali to Circuit House Balijan		150.00
314	C/o CC Road from TAH to Mani -I Village		30.00
315	C/o Road from PMGSY road to Lekha Village Doimukh		20.00
316	C/o Market Shed at Balijan		20.00
317	C/o Approach road from general ground Kheel to Tellang Pachang Happa		50.00
318	C/o WRSB over Pare river at De-Dolo Village		30.00
319	C/o CC Pavement at Hojuriangpa Village		30.00
320	C/o approach road at Rupung Village		30.00
321	C/o approach road (1.5Km) at Silsango Township		50.00
322	C/o approach road at Pilla-I Village		30.00
323	C/o CC pavement at Aurung Village		30.00
324	C/o road from Moya to Ambam village via Chami (15km) (Ph-I)		100.00
325	C/o road from Ambam to New Moya (Ph-I)		25.00
326	C/o road from Bello Geka to Lir Putu (Ph-I)		70.00
327	C/o road from Ambam - Nyopang Road to Taka at Bentam Village (Ph-I)		50.00
328	C/o road from Dodo Middle School via Pagapu to Tepin Happa at Dodo Village (Ph-I)		20.00
329	C/o road from Siiro bridge to Suchusi village, 500 mtrs. (SH: culvert, soling & mateling)		25.00
330	C/o road from Hari Hong road to Bolya village 500 mtrs. (SH: Matteling and carpeting)		20.00
331	C/o road from Ribu to Gandhi Ali 500 mtrs. (SH: Drain and culvert)		20.00
332	C/o CC pavement at Nending Putu 100 mtrs. and C/o Community rest house at Dusu Lemba.		20.00
333	Improvement of approach road from Nending Leyu to Bulla ME School (SH: mateling & carpeting) 1 KM		30.00
334	C/o CC Drain on road & retaining wall in Hapoli Town		25.00
335	C/o CC road from Dani road Oh village to Pura Nending Putu		20.00
336	Development of Burial Ground at Papii, (SH: Retaining wall, Angle Iron Fencing and Earth Filling.		20.00
337	Development of Burial Ground and preservation of sacred Hut at Hiiro Siiko under Bamin Michi (SH: C/o Boundary wall)		75.00
338	C/o CC approach road State Transport at Siibe Yaru. (SH: CC Pavement, Retaining wall and Drainage.)		50.00
339	C/o CC Footpath from Circuit House road to Secondary School via Upper Para Pabu		20.00
340	C/o CC road from Hapoli reserve line road to Assam Riffle Guest House via Para Pabu.		20.00
341	C/o CC footpath at various places within Hapoli town, 1. Papii colony, 2. Colony Behind police station Hapoli, 3. Medical colony.		20.00
342	C/o Road from Michi to Siibe (SH: Culvert, R/wall)		30.00
343	C/o approach road to Siibe village from BRTF road near Catholic church.		20.00
344	C/o CC approach road with in Medical colony Hapoli 500 mtrs		40.00
345	C/o Road from Blue Pine Hotel to Quarry Line (SH: side Drain and Soiling)		25.00
346	C/o CC road at Lower Byonii (SH: R/Wall, Earth Filling and CC Pavement)		30.00
347	C/o Road from Jama Pakho BRTF road to PMGSY Lailang Tagyang. (SH: Metaling, carpeting & R/wall.)		60.00
348	C/o Road to Gano village along the Perihery of Govt. Dani Kunya Hr. Sec. School. Ziro (SH: culvert, R/wall and Drain)		20.00
349	C/o Road from PMGSY road at Rai to Songo		200.00
350	C/o Road from Pagu to Sangyata		100.00



(Rs. in lakh)

Sl. No.	Particulars	ADA, 2018-19	RE, 2018-19
1	2	3	4
351	C/o CO Office at Tarak Lengdi		55.00
352	C/o Quarter for CO Tarak Lengdi		50.00
353	C/o 4 unit Bachelor Barrack at Tarak Lengdi Circle		25.00
354	C/o road from PWD Lumba to KGBV Lumba		50.00
355	C/o road from main road (Chambang to Gangte PMGSY road) to Forest Beat Office at Gai-III village under Gangte Circle		20.00
356	C/O SDO Quarter Ty-V at Pokring under Sangram Sub-Division		50.00
357	C/o Wire Rope Suspension bridge over Ningpo Koro		30.00
358	C/o PWD Sub-division office Koloriang.		70.00
359	C/o CC footpath under Parsi Parlo Town.		50.00
360	C/o retaining wall for DC and ICDS Office, Koloriang		30.00
361	C/o approach road from PMGSY road to near power house Koloriang.		20.00
362	C/o approach road from BADP road to Govt ME School Tayang.		50.00
363	C/o Approach road from Jeram PMGSY road to Lebar village		20.00
364	C/o Suspension Bridge over Persin River at Bogba		30.00
365	C/o General Ground at Surya		20.00
366	C/o Road From CRF Road to Togumpu		40.00
367	C/o approach road to Korarijo village (Phase-I)		20.00
368	C/o approach road to Tagomrijo at Tapi village (Phase-I)		20.00
369	C/o approach road from Aka Geko to Dego-Gite village		20.00
370	C/o approach road at Shanti colony, Haji village		20.00
371	C/o CC Drainage along Hakte-Ripa road		20.00
372	C/o Retaining wall in backside of Tourist at Tabarijo		20.00
373	Improvement of road from Tachek Lipo to Rukoro		20.00
374	C/o Retaining wall at school road nallah at Baririjo		20.00
375	C/o Road from Giteripa to Beyak M.E School, Beyak		30.00
376	C/o CC Footpath at Hali village		20.00
377	C/o Approach road to M.E School, Aki Nirin		20.00
378	C/o Road from Hali road to Jhon-Muri at M Marde village(Phase-II)		25.00
379	C/o General ground at Hane village		20.00
380	C/o VIP Rostrum at Tagogi		20.00
381	C/o WRSB over river Subansiri at Horo village (Phase-II)		30.00
382	C/o WRSB over river Subansiri at Debo village (Phase-II)		30.00
383	C/o WRSB over river Subansiri at Lega (Nasi) village (Phase-II)		30.00
384	C/o approach road from PMGSY road to Denri Nguki village		20.00
385	C/o iron bridge over Sikar river at Rise Village (Phase -I)		60.00
386	C/o CC step at Gadi Messi and Bopu Village		20.00
387	C/o New teacher Qtr. and development of football field at Bole village		20.00
388	C/o CC base pavement from Tego Gamlin end to Rime Village distance (2 km ) (Phase -I)		80.00
389	C/O New Dere for Abo Tani Party at Liromoba		20.00
390	C/O Dare and road at proposed new Nosi village under Kamba Circle		80.00
391	C/o CC Step at Sari Liker village		20.00
392	C/o land protection (Sh: Retaining wall/ River Training/ Channelization) at Dipa village		50.00
393	C/o approach road from Primary School to Kamcham village (SH.C.C. Pavement/C.C. Drain/Culvert)		30.00
394	C/o approach road from Ngopi to new Ngopi village (SH. Formation/Culvert)		30.00
395	C/o Crematorium and Burial ground at Gensi (SH. Security fencing/retaining wall.)		40.00
396	C/o Conference Cum meeting hall at top floor of Circuit House Likabali (Sh: Conference hall and 2 bed rooms)		40.00
397	C/o approach road at Ringi village (Sh: FC, cross drainage, R/wall, soiling)		25.00
398	C/o approach road from PWD road to new Bomte village (Sh: CC pavement, cross drainage, culvert)		20.00
399	C/o Approach road from PWD road to Sibe village (Sh: CC pavement, cross drainage, culvert)		20.00
400	Infrastructure Development for Yamko School (Sh: Play ground with retaining wall)		50.00
401	C/o CC drain at Libe in Kabu Village and PI colony		35.00
402	C/o Deyi Pomne Dere, CC drain in Sipu Colony and Land protection work for PWD store at Aalo.		45.00
403	C/o Public Ground and parking near General Dere at Yamko Bagra Village		20.00
404	C/o Play ground Cum Community ground and land protection work at Dasi Village		30.00
405	C/o Retaining wall at Pakam-II Opp.Pakam School and Gumin Nagar at Aalo		40.00



(Rs. in lakh)

Sl. No.	Particulars	ADA, 2018-19	RE, 2018-19
1	2	3	4
406	Retaining wall at Jimar Village, Sipu river bank near Aalo press, Jiyi WRC field at Pogo and Pogo WRC field		87.00
407	C/o rostrum with provision of toilets for ladies and gents and open galleries with roofing provisions at Darka village		75.00
408	New road formation cutting from Darka to Sipu Puyi PWD road to Mide WRC field		35.00
409	C/o link road from Amtum (ITBP 3 <sup>rd</sup> Gate) to Sipu Puyi- Darka road via. Amtum area(1.150 Km) (phase-II) & Construction of road from Darka- Amtum road to SFS Collage, Yeggo (1.500 Km).		250.00
410	C/o Retaining/Protection wall on Kombo- Tadin road and around Kombo-Pomte village.		50.00
411	C/o CC Approach road including formation cutting-cum-Boulder protection wall / CC wall protection at Yodi-Momen area, Aalo		20.00
412	C/o road from Mori village to Pune Rao area of Mori		50.00
413	C/o approach road from Rumgong Yogong road to Kirung area of Rumgong village		30.00
414	C/o approach road from BRTF road to Dere at Lorging Model village		20.00
415	C/o approach road from BRTF road to Kaying village		20.00
416	C/o road from Jabung Jomo PMGSY road to Amtum village.		30.00
417	Extension of Gallery at Rumgong General Ground.		20.00
418	C/o separate Community Toilets for Male & Female at Rumgong General Ground.		20.00
419	Protection of land erosion at Bogne village		30.00
420	C/o Rostrum Gallery at Jomo Upper Primary school		30.00
421	C/o Road from PMGSY road to upper part of Jomlo Bari village.		30.00
422	C/o village internal road at Patum village.		50.00
423	C/o CC step from BRTF Road to Korle village (Residence of Yaje Punjen)		20.00
424	C/o Link road Korle village Ziro point to Power House		35.00
425	C/o CC step from Sheer village to Pangri-500 mtrs		50.00
426	C/o Culvert & CC step from BRTF Road to Ruku		25.00
427	C/o School fencing at Yapik and community hall at Yapik		25.00
428	C/o CC step from School to Amtum at Yapik		20.00
429	C/o road from BRTF road to General ground at Lungte (6645 mtrs) (Sh: FC, WBM, BT, culvert- 1mtrs-RW-10 mtr)		50.00
430	C/o road from BRTF road to Chorling steel bridge		50.00
431	C/o road from Didu BRTF road to Mogo, Korle		30.00
432	C/o road from BRTF to residential school at Lungte		20.00
433	C/o approach road from link road to BOP Tato.		30.00
434	C/o CC drain from BRTF road to ALC line at Mechuka		20.00
435	C/o CC step from BRTF road Lower Bazaar Tato		20.00
436	C/o CC gallery at general ground, Monigong		50.00
437	C/o Rest house at Kopakyi camp		50.00
438	Development of angling spot at Siming, Tato		50.00
439	C/o Cafeteria at BB camp Tato		50.00
440	Carpeting at Yingkiong township road		50.00
441	C/o Road from Sangam Bridge to Komsing (Karo) phase-I.		200.00
442	C/o Road from Perang to Komsing Bridge point.		70.00
443	C/o CC retaining wall at Mane road		50.00
444	C/o CC Retaining wall at Kora-Lipin NEC Road		20.00
445	C/o Widening road from Sipak-Kora		120.00
446	C/o CC wall at Medical and Veterinary campus Koyu (Phase-II)		20.00
447	C/o CC wall at various locations and to protect WRC field of Koyu area		40.00
448	Formation cutting from Rina 'O' Point to Hipo village( 6 to 10 Km) (Phase-II)		300.00
449	C/o Approach link road from MMR road to NH-515 via Ruksin Sanggo Rikmeng WRC area and to Berlin Vikash Parishad complex Ruksin with Culvert (2.50 KM)		40.00
450	C/o CC wall at Jodar Nallah including flood protection wall and 2(two) culverts at Remi village		30.00
451	C/o Link road from NH-515 to Oyan Lingka Korong Primary school including 6 Mtr span slab of culvert		40.00
452	C/o Inter village road at Ruksin village		45.00
453	C/o RCC drain with cover at Ruksin township near Medical		40.00
454	C/o PLT Road, Pasighat		30.00
455	C/o Road from Mebo to Patang Korong via Sigar Military station		316.00





(Rs. in lakh)

Sl. No.	Particulars	ADA, 2018-19	RE, 2018-19
1	2	3	4
456	C/o Community Halls under 40th Mariyang-Geku Assembly Constituency viz. (a) Tanggong (Katan), (b) Ebeng-Padu, (c) Degu -Komkar, (d) Gamno Langkam-Millang, (e) Taying -Sibum, (f) Moying-Millang, (g) Komde- Pangkak- Komkar, (h) Ringkiong-Millang and (i) Modi- Millang		230.00
457	Creation of infrastructure for various schools under 40th Mariyang-Geku Assembly Constituency viz. (a) C/o 2 Unit Bachelor Barrack at GPS- Jeru, (b) C/o 2 unit Bachelor Barrack at Pongging- UPS and (c) 3 classrooms at Secondary School Rabuk, Damro, (d) 6 classrooms at UPS Bum, (e) 6 classroom Pyadet UPS -Sibum, and (f) C/o multipurpose hall at Govt Secondary School, Sibum		190.00
458	C/o Retaining wall at old bazaar, Anini. (SH:-RCC/R/Wall-200 mtr).		30.00
459	C/o CC Drain at old bazaar, Anini. (SH:-CC Drain-250 mtr).		20.00
460	C/o Additional Rehko (Community) building at Kongo, Anini.		20.00
461	C/o Boundary wall at Govt quarter at Nove Foot Area, Anini (SH:-B/Wall-800 mtr and MS gate-1 no.)		50.00
462	C/o CC Pavement from PWD road to LM colony at Kazi village, Anini(SH:- CC Pavement-80 mtr)		20.00
463	C/o Protection wall at YM Colony at Kazi-village, Anini(SH:-R/Wall-50 mtr)		20.00
464	C/o Protection wall at Nadu & Khuna Colony at Kazi-village, Anini(SH:-R/Wall-50 mtr)		20.00
465	C/o CC Pavement near Post office, Anini. (SH:-CC Pavement-80 mtr)		20.00
466	C/o CC road near new Rekho at Anini. (SH:-CC Pavement-80 mtr)		20.00
467	C/o Chain link fencing around Etalin Sec. School.		40.00
468	C/o FSB over Athu river at Ambolin village (SH:- 100 M Span)		20.00
469	C/o Protection wall at Awo Pani at Awunli under Etalin circle(SH:-R/Wall-50 mtr)		20.00
470	C/o Approach road to kiwi garden at Agongo village (SH:-FC-50 Mtr and Kacha drain-50m)		20.00
471	C/o approach road at Govt Middle School Etabe (SH:- WBM-I,II&III-30 Mtr)		20.00
472	C/o General Ground at Parbuk CO HQ		100.00
473	C/o Boundary wall along PWD & DC Office, Roing.		100.00
474	C/o Type-IV Quarter for EAC at Sunpura(Yealiang)		30.00
475	C/o EAC Office at Sunpura (Yealing)		30.00
476	C/o Culvert at Jeko village		20.00
477	C/o 2 unit Ty-I Servant Quarter and garage for PWD at Khupa		40.00
478	C/o Link road from Chaglagam to Aphumna PMGSY road Tablaiko & Kalamna		40.00
479	C/O CC road and CC step at Kamdi and Malema village		20.00
480	C/o Road from Old Mohong-II to Hatimorabeel		40.00
481	C/o Village link road at Krishnapur Satgharia		20.00
482	C/o RCC Slab culvert 3.00 mtr span 1 no at Nanung Nallah near Dibangya Mandir at Old Mohong		20.00
483	C/o road from PMGSY Road (near Simalbari) to Murthi camp 1.00 Km		40.00
484	C/o road from NEC Road to Sitapani Moran Middle school 1.00Km		65.00
485	C/o Road from Sengpathar PMGSY Road to Letrabeel 1.00 Km		36.00
486	C/o Road from Dirak check gate to Kathalguri village 0.500Km		20.00
487	C/o Road from Silatoo Khampti to Bokabeel 23.00Km		40.00
488	C/o approach road with culvert to SSB camp, Sitapani Miri Village		25.00
489	C/o Conference Hall at Noi- Chinam in Lathao circle		150.00
490	C/o Road from Pisi to Khagam village.		100.00
491	C/o Road from Namphai Bazaar to Neotan village. (SH:WBM-III& Carpeting with Seal Coat)		60.00
492	C/o Accommodation for Drivers & Security personnel at Basement floor of existing Transit officer accommodation at Jairampur.		40.00
493	Construction of road from PWD office to Chumpon village at Manmao.		50.00
494	Construction of WBM-III and BT on Internal road at VKV Premises at Jairampur (2.00KM)		25.00
495	C/o Chain link fencing, gate and internal Electrification, Internal water supply and external service connection for residential building at Kantang C.O Head Qtr.		20.00
496	C/o CC Pavement colony road at Changlang Town-ship.		100.00
497	C/o WBM in village link road at Namtok Circle.		100.00
498	C/o Re-Carpeting of Road from Namsang to Doidam.		150.00
499	C/o Road from Assam Rifles to Govt. Higher Secondary School, Khonsa.		100.00
500	C/o Steel bridge at Tutnu-Nogna Road over Baraf River (PH-II)		325.00
501	C/o CC interlocking Blocks Village Road at Khonsa Village (PH-III)		50.00
502	C/o Road from Lainwang to Thungjang via Tutnu Village under Triap District(A.P) (7Km point to 12Km)		300.00
503	C/o CC Road at Khonsa Town from DBYC to KV Khonsa (PH-I)		100.00



(Rs. in lakh)

Sl. No.	Particulars	ADA, 2018-19	RE, 2018-19
1	2	3	4
504	C/o RCC box culvert (5X5 Mtr) against damage step culvert near DC's office Khonsa, Tirap District		25.00
505	Widening of road with Interlock bricks at Tupi-Dadam road.		300.00
506	C/o Road formation cutting and WBM from Turulamchi to Tupi Nallah-Luthong, (PH-I)		200.00
507	C/o RCC Bridge over Tirath river at Bogapani and Lindongthung point, (PH-I)		100.00
508	C/o Inter-locking road at Upper Bank Colony.		50.00
509	C/o Inter-locking road with C.C drain, Protection wall at Church Colony Khonsa.		50.00
510	C/o Road from NLCPR road to Wanu		100.00
511	C/o link road from Dahsatong to Kamkah		100.00
512	C/o Link road from Olingtong Tea factory to Olingtong		50.00
513	C/o Bridge with approach road on Chitum river in between Kaimoi to Khogla village.		80.00
514	C/o Multi-Purpose General ground at Bonia village		25.00
515	C/o staffs Barrack at CO's HQ Longchan		25.00
516	Extension of Rostrum at Wakka HQs.		25.00
517	C/o library for Garam Chortem Culture Centre		30.00
518	C/o Hostel building at Choephelling Culture Centre, Tawang		30.00
519	C/o Museum cum library at Khinmey Tawang		30.00
520	C/o boundary wall at Thupsung Dhargyeling Institute, Dirang		20.00
521	Drainage system concrete drain at Kalachakra Gonpa Colony Dirang		20.00
522	C/o Guest house for Thanku Changreizig Garden Culture and Learning Centre at Rahung Thanghku		25.00
523	C/o Guest house at Krio Nehen Lhamo at Thungre village & bus stand at Shergaon village		20.00
524	C/o improvement of road to Melongkharpa Gompa at Domkho village		20.00
525	C/o teaching hall for Amartala Thegtse Wagishwar Institutional Learning & Culture Centre at Thegtse Sangye Choe Ling Balemu		30.00
526	C/o protection wall to maintain infrastructure under DHPD, Division-II Bomdila		20.00
527	C/o RCC boundary wall/culvert at AWW centre near old Circuit House, Bomdila		20.00
528	C/o foot step at New Bomdila Main Road to Nag Mandir		20.00
529	C/o suspension bridge over Kameng river at playkung to connect Dao, Langchu Sario & Saria village		25.00
530	C/o Drain at KGB school Bameng		20.00
531	C/o CC step at Lada town		20.00
532	C/o Hanging bridge Sangbia village to Patiwa at Kenewa East Kameng District		25.00
533	C/o CC step 40th Nike Yarko Khyora to Kameng river hanging bridge under Bameng circle		20.00
534	C/o motorable road connecting Yanfor Sangda Point to Kayang Jattom Sollung		20.00
535	C/o Hanging bridge over Panya river at Chege Village to Pipu		25.00
536	C/o boundary wall around All East Kameng Abotani Nibu Welfare Association Seppa		20.00
537	Hanging bridge over Pachi river of Atangrang Singhi village, East Kameng District		25.00
538	Retaining wall at Medical colony Seppa		20.00
539	C/o Storm water drainage at Ganga village Block B& C		20.00
540	C/o RCC retaining wall for protection of Govt. Qtr at Police Colony near Govt. Secondary School Police Colony Vivek Vihar Itanagar		20.00
541	C/o Daily Market Shed at Chimpu		20.00
542	C/o Bus waiting shed at Police HQ & Ganga village Tinali		20.00
543	Retaining wall at Dikrong Colony Nirjuli		20.00
544	C/o Suspension bridge at last Damside Naharlagun		20.00
545	C/o 1.5 km approach road at Tadar Happa village from Kakoi road.		20.00
546	C/o approach road from Holongi check gate to Govt. Patila ME school Holongi		20.00
547	C/o RRM wall at Taying Tarang village near Sojh Nallah below RGU road under Doimukh		20.00
548	C/o Boundary wall at Toru HQ general ground Nyokum Ground		20.00
549	C/o Road from Yachuli Mai approach road to Passa village		30.00
550	C/o General ground at Amchi village		20.00
551	C/o Multipurpose Youth Convention Hall at AYA ground Old Ziro		35.00
552	C/o Boundary wall compound gate/cemetery ground at Tarin Ziro		20.00
553	C/o FSRB over Panio river from Nyoyahutong to Ribu village under Sangram Circle at Kurung Kumey district		25.00
554	C/o CC footpath from helipad ground to CPO at Pipsorang		20.00
555	C/o WRS Bridge over Tush river near Jhome village to connect Kopin village		25.00
556	C/o Multipurpose hall at Garam Siyum Circle		30.00
557	C/o CC step near Helipad, Payeng circle		20.00



(Rs. in lakh)

Sl. No.	Particulars	ADA, 2018-19	RE, 2018-19
1	2	3	4
558	C/o Retaining wall at Separijo at Magria Niling Circle		30.00
559	C/o Suspension bridge over Sipi river at Lokar village		30.00
560	C/o retaining wall at Labin Rijo at Magrya village		30.00
561	C/o Rostrum at Dollungmukh		20.00
562	C/o Suspension bridge over Pain river at Tamen		25.00
563	C/o officer's transit cum rest house building at Sikin MHP at Bulu village		20.00
564	C/o RCC retaining wall at SHA Kro under Gusar Circle		20.00
565	C/o retaining wall near new IB, Dumporijo		20.00
566	C/o land protection works at Karbak Moku Circle West Siang district		20.00
567	C/o CC step at Pordi Lirum & Bole village under Liromoba circle		20.00
568	C/o Rostrum & Audience gallery at General Ground, Gensi		20.00
569	C/o CC pavement at old and new market Aalo		40.00
570	C/o Retaining wall at road joining govt. Qtrs at Upper Colony Aalo		20.00
571	C/o cc pavement road at Tato Township		30.00
572	FSRB with RCC pillar connecting Shekor with Bange village		20.00
573	Improvement of Geometric (hair pin bands) from Sagalee to new Sagalee 10 km		100.00
574	C/o VIP Gallery at Sarok festival ground at Bana, Seppa West		20.00
575	C/O Karka Heritage-cum-multipurpose hall at Karka HQ		200.00
576	Construction of protection wall at Senkipark near Island, Itanagar.		100.00
577	Reconstruction and beautification of Dirang Bazaar		200.00
578	Improvement of approach road to Anya Yarda colony at Pagatara		100.00
579	C/O 180 Mtrs. of Retaining walls at Papu Potu, Naharlagun		100.00
580	Upgradation of CO office, residence and other office building, in Gangte circle Office		30.00
581	C/o General Ground at Yangte Circle		40.00
582	C/o IB at Chakbang under Gangte circle		30.00
583	C/O Martyr Hangpan Dada Ashok Chakra (P) Memorial at Borduria Distt-Tirap (Ph-II)		200.00
584	C/o RCC water raingage system at Forest colony Doimukh to protect the PWD road leading to harmuty & RGU road.		150.00
585	C/o foot suspension bridge over Dri river at Angrim valley		25.00
586	C/o foot suspension bridge over Mathu river at Yuron village		40.00
587	C/o foot suspension bridge over Mathu river at Beyanli village		40.00
588	C/o CC road from BRO Road point to Marunli village		20.00
589	C/o culverts and special maintenance of road from BRO road to Etaye village near Alinye		20.00
590	C/o foot suspension bridge at Aliye-Aprayi village under Arzoo circle		47.00
591	C/o CC footsteps at 129 KM (Awali) under Arzoo circle		47.00
592	C/o CC footstep from NH313 to Aliyi village under Arzoo circle		25.00
593	Special widening of road from BRO road to Kano village		38.00
594	C/O Foot suspension bridge over Mathu River in between Emuli village to Alomro		20.00
595	C/O CC footsteps within Punli village		30.00
596	C/o approach road from PMGSY road at Page Nalo to Tourist Lodge at Page Nalo		400.00
597	C/o approach road from BRTF Road to Govt. Primary School at Bogum		100.00
598	C/o approach road from BRTF Road to Govt. Primary School at Jibaying		100.00
599	C/o RCC protection wall at Pacha river near R. Cheda Land.		100.00
600	C/o protection wall at Donyi Polo road near Revival Church, Itanagar.		150.00
601	C/O approach road from NH 713 to Upper Borum		100.00
602	C/o approach Road, Retaining wall, boundary wall and drainage near Wesang Petrol Pump, Seppa.		100.00
603	C/o Seva Kendra at Jollang Itanagar (Phase-I)		200.00
604	C/o road 1 km (SH: soling metalling and CC pavement from Uncle Petrol Pump to quarry line Hapoli, under PWD Ziro Division in Lower Subansiri District		100.00
605	C/o of approach road from PMGSY Road ( Sango village) to Dute Gika tourism point under Leporiang circle.		100.00
606	C/O RCC retaining wall and Box culvert on newly settled village at Kankarnallah, Naharlagun		50.00
607	C/o approach road from BRTF road, traditional Gate, Prayer hall and public toilet and CC step with Railing for cultural Mandalatop, Dirang in west Kameng District, A.P.		150.00
608	C/o Deputy Commissioner's Bungalow at Tawang		237.00
609	C/o Subedar Joginder Singh, Param Vir Chakra, Memorial at Tawang		150.00
610	Improvement of Road from MMR to NH-515 via Linka		150.00
611	C/o Retaining wall near Donyi-Polo Dere at Boleng		25.00



(Rs. in lakh)

Sl. No.	Particulars	ADA, 2018-19	RE, 2018-19
1	2	3	4
612	Construction of cement concrete approach road to Director office & Residential Quarters Complex of Transport Department at Yupia		100.00
613	Construction of sector road at Upper Senki Park Itanagar		45.00
614	C/o RCC retaining/protection walls of the Exalt foundation school buildings and also to protect the erosion of approach road of the Exalt school.		100.00
615	C/o RCC road from BRTF road to Gandhi village under Boleng Township length 2 km		150.00
616	C/O Boundary wall around cultural centre at Naman Khamyang -I village		45.00
617	C/o compound wall with steel gate & retaining wall at Governor Helipad Itanagar.		150.00
618	C/o CC drain & culvert under Division-IV		150.00
619	C/o RCC Protection wall at Rayo village Nirjuli near Bailey Bridge upper.		100.00
620	C/o Helipad Approach Road at Dumporijo		150.00
621	C/o Rostrum at Dogha General ground under PWD Deptt.		50.00
622	C/o WRSB over Pacha River to connect Hydrel colony and Model village.		100.00
623	C/o WRSB over Kaya River to connect Chambung Liyak and Tako-Meoa villages.		75.00
624	Protection wall at Sangri-Bamme Kameng river bank new Seppa side.		75.00
625	C/o drain at 'A'-Sector, Yazali, Lower Subansiri.		20.00
626	C/o Football Ground and Rostrum at Potin Lower Subansiri.		20.00
627	C/o Rostrum at General Ground, Kebi, Village, Yazali		20.00
628	C/o approach road from Toon to Nima village 2 km		20.00
629	C/o Club for Central Govt. Paramilitary Ex. Servicemen and widows at Tawang		100.00
630	C/o RCC Guest House, Compound wall and protection wall at Takarpu (Kakukao) at Seppa		100.00
631	C/o RCC retaining wall near old superintending Engineer, Capital Circle Office at Mowb-II, Itanagar		20.00
632	C/o Athithi Niwas at Tawang		500.00
633	C/o approach road, culvert & Retaining wall at T & Y Daat village		200.00
634	C/o approach road from Deed to Lolup Hapa		25.00
635	C/o approach road from PMGSY, Buru to Doria Geka Yoglu		20.00
636	C/o Protection wall at Nyorch river at Kuch Kuth		20.00
637	C/o approach road from Old Nyolibar to Pistana		20.00
638	C/o approach road from Tepin to Tosh river		20.00
639	C/o approach road from Deed Seya to Tania Putu		20.00
640	C/o approach road from Deed Seya to Keyi river		25.00
641	c/o approach road from Tago to Hitu village under Shallyi Panchayat		35.00
642	C/o approach road from Tapo Tanio PMGSY road to Teli Happa at Lej village		25.00
643	C/o approach road from Poku to Ambam Hapa		20.00
644	C/o of protection work near Education Colony at Khupa		38.00
645	C/o road from BRO road to Walong ME School		50.00
646	C/o Bailey bridge, drain, culvert, R/Wall at road from Jhome to Kopin Village		100.00
647	C/o road from Middle School Ambam to Lyikha Phakam		150.00
648	C/o WRSB over Lodo River at Lodokore village (50 M span)		50.00
649	C/o RCC counterfit wall for LP works at Pachin near MS Subash Mega drinking water Project		100.00
650	C/o road for school at Lhabau (Birpur), West Kameng		150.00
651	C/o CC road with drainage at upper ring road near Asha Niwas, Hill top Entry point.		100.00
652	C/o approach road from Birup Pakam via Yallam Yorn to old Poru village		200.00
653	C/o approach road from NH52 Nirjuli to Kolmajuli village		100.00
654	C/o RCC bridge over Murmen Koro and link road from Ligu to Tatuk Rijo		100.00
655	C/o FSB for 2 wheelers at Ladum over Siang River		300.00
656	C/o road from Shee Joram to Tath via Commissioner West Office		100.00
657	Correction gradients, widening, drain and soiling of road from Yangte to Magne Village.		200.00
658	Realignment, drain and soling of road from Kumey river to Tagungpuk village		100.00
659	C/retaining wall near APEDA Colony Bomdila		20.00
660	C/o WBM and culvert at NH-229 to Bongsow-I		100.00
661	C/o ring/link road from NH -229 to EAC Hq. Bana		50.00
662	C/o boundary wall with gate at Nere General Ground		50.00
663	Land development and approach road at newly proposed modern village at Poto Poni		30.00
664	Land development at Kamrung Playground		20.00
665	C/o approach road from Richukrong CO Hq. to Helipad ground		20.00
666	C/o mini auditorium at CO Hq. at Richukrong		30.00
667	C/o protection wall at Neping		20.00

(Rs. in lakh)

Sl. No.	Particulars	ADA, 2018-19	RE, 2018-19
1	2	3	4
668	Land development at Sarok Festival Ground		20.00
669	C/o protection wall at Kadeywa at Silla road		20.00
670	Special repair and maintenance of Rajbhawan Staff qtrs. at Rajbhawan Complex, Itanagar		120.00
671	Construction work at DC Bungalow, C-Sector, Itanagar (Sh: Painting, shingles, roofing, interior work, furniture & furnishing and internal & external lighting, iron fence)		80.00
672	C/o approach road and protection work from 3 km point of NH 229 (Seppa- Itanagar road) to Resipoum		100.00
673	C/o community hall, toilet, boundary wall and Arsang Graveyard at Meka in Lower Dibang Valley District		200.00
674	C/o protection wall at Jomojek Choten at Rupa		20.00
675	Installation of CC TV with in Hapoli Town Including SSB Colony.		50.00
676	C/o Flood protection wall for 33/11 KV sub-station at Hollongi		50.00
677	C/o cc pavement road at Mechukah township		30.00
678	C/o cc pavement road at Monigaon township		30.00
679	C/o Wire Rope Suspension bridge over River Palin in between Hinda to Dumbu Hapa Palin (40.00 mtrs)		150.00
680	C/o RCC bridge over Torung at Ch 31.76 km on Dari- Chambang Road (25.00 mtrs span)		300.00
681	C/o CC pavement road at 5/1 Banderdewa near Shiv Mandir Complex area		100.00
682	C/o storm water drainage at Abotani Vidya Niketan School, Pachin		45.00
683	C/o RCC protection wall at Nirjuli Market Near NERIST Gate		50.00
684	Remodeling of 13 seated Conference Room at HCM Office, Civil Secretariat Building, Itanagar (Replacement of existing Gooseneck mike system by Boundary Microphone) and Construction of Store Room for Media Cell of HCM Office at Civil Secretariat building, Itanagar		20.00
685	C/O approach road from Menk river to Higher Sec. School, Talo		30.00
686	C/o Sub-Treasury Office, building at Miao. (Double storied provision)		60.00
687	C/o approach road to Pachin Colony, Naharlagun		50.00
688	C/o Veterinary Aids Centre and approach road at Yigi Kaum		46.00
689	C/o community hall at Kimi		25.00
690	C/o community hall at Karangania		25.00
691	C/o community hall cum office at Liromoba town		20.00
692	C/o Community Hall under Aalo west Block (i) Kamru Dere at Doji Village , (ii) Jeyi Bagra village Dere , (iii) Pobdi Bango Dere and (iv) Lipu Bagra Dere @ Rs. 20.00 lakh each		80.00
693	C/o village cultural hall at ADC Hq at Rumgong		20.00
694	Re-structuring of Gangging (Prayer/Meditation) Centre at Mebo and Ngopok village		40.00
695	C/o Multipurpose Hall at Bekhuliang village		70.00
696	C/o Multipurpose Hall at Telluliang village		70.00
697	Recarpeting of road from BRTF road to Changliang village		70.00
698	Recarpeting of road from BRTF road to Mepo village		30.00
699	Recarpeting of road from BRTF road to Tafragam village		70.00
700	Recarpeting of road from BRTF road to Koraliang village		30.00
701	C/o Circuit House Annex building at Tezu		150.00
702	C/o new helipad at Lungsa, Phassang Circle HQ		50.00
703	C/o protection wall at Wanghoo near Health Sub-Centre		20.00
704	C/o Gate at FRU Hospital at Ruksin		25.00
705	C/o Multi- Storied Horticulture complex at Bomdila, Mushroom spawn Laboratory & Transit camp.		75.00
706	C/o Teacher Quarter at New Kaspi		20.00
707	C/o General ground at Hussigaon, Govt. Middle School		20.00
708	C/o protection wall at Govt. Middle School Namfri		20.00
709	C/o Land Development for Establishment of Infrastructure of Govt. Middle School Dem at Dem Village		75.00
710	C/o class rooms/ Teacher Quarter at Lungsa Middle School		50.00
711	C/o class rooms/ teacher quarter at Residential School Chabang		45.00
712	C/o Retaining wall at Govt. Pry. School, Hone		20.00
713	C/o play ground at Sigar and HS School, Mebo		125.00
714	C/o 5(five) nos. classroom at Govt. Higher Secondary School, Tezu		50.00
715	Construction of additional classroom at GHSS Manmao.		30.00
716	Upgradation of Mauling boys hostel at Donyi Polo Govt. College, Kamki		20.00
717	C/o general entrance gate at Govt. Model college Geku		25.00
718	Upgradation of High altitude Sports stadium at Tawang (sh: C/o badminton court)		30.00




(Rs. in lakh)

Sl. No.	Particulars	ADA, 2018-19	RE, 2018-19
1	2	3	4
719	C/o play ground at Ruba, Kopila, Taba and Nampe		60.00
720	C/o Play ground at Chello, Buyang, Pari, Pakba and Rambu village.		100.00
721	C/o 3 (three) nos. of Anganwadi Centre at Tezu Khola-I, Tribal Colony, 27th Mile		60.00
722	C/o guest house at Guru Labrang, Tawang District		30.00
723	C/O 4 Units public toilets at New Market and Nehru Market, Tawang		40.00
724	C/O CC drainage and CC steps at Medical, Tapovan and Kargil colonies at Tawang		100.00
725	C/o CD, Link Road, footpath, wall at Senge, Nyukmadung and Lubrang village		90.00
726	C/o road, CD works, protection work in Lish Gompache, Chug and Rama camp.		125.00
727	C/o Link Road, Protection works at Lish village.		100.00
728	C/o Cultural centres, C/o link road, wall for Khalibok, Bishumphudung, Khaso, Sangti, Zimthung and Namthung village.		170.00
729	C/o road (black topping), CD and protection work for Dirang village.		130.00
730	C/o Mini stadium at Yewang village and C/o protection works at Jyotinagar		130.00
731	C/o link road and guest house at Namshu village		100.00
732	C/o link road, CD, protection work at Mandalaphudung and Khellong village		100.00
733	C/o road, CD wall at Pangma village		80.00
734	Re-alignment of Road from Kairu to Bugunthung, Namshu (Phase-I)		375.00
735	C/o Guest House at Wanghoo(Ph-II)		40.00
736	C/o Guest House at Dikhyang		25.00
737	C/o protection wall at Upper Bhalukpong near AE Office		20.00
738	Development of general ground at Palatari		20.00
739	C/o interlink road of Gohainthan village from the Jamiri-Buragaon PMGSY road		30.00
740	C/o road from Bameng Bazar line- Secondary School road to Catholic School compound, Bameng		50.00
741	C/o protection work at Kampu Myorang		50.00
742	C/o protection wall at Macha river near New Lama residence		20.00
743	C/o approach road to Tazza Happa under Passa		55.00
744	C/o Rural Link in and around Pitapool Village under Yazali circle of Lower Subansiri District		30.00
745	C/o Rural Link Road at Toon Village under Yachuli Circle, Lower Subansiri District.		20.00
746	C/o Rural from BRTF Road to Kabin Village with CC pavement Deli Village under Suil Joram Panchayat		20.00
747	Carpeting of approach road Hong village, Ziro.		100.00
748	C/o Rastrum at Lungsa General Ground		25.00
749	C/o approach road from PMGSY road Pak-Shi (Bird Sanctuary) at Chabang		80.00
750	C/o approach road from PMGSY road to Residential School Chabang		50.00
751	C/o approach road to Garte at Nyapin		50.00
752	C/o approach road to Kebia village		50.00
753	C/o retaining wall and land development at Nyapin IB		50.00
754	C/o approach road at Pagba		50.00
755	C/o road from Tajilangpo		50.00
756	C/o township road at Nyapin ADC HQ		230.00
757	C/o VIP Rostrum at Rumte village		30.00
758	C/o Road at Biri - Bipi village		20.00
759	C/o. Formation cutting from Basar Kamdak road to Tagi and from Esi-Chiku PMGSY road to Erak Cardamom Garden Basar		40.00
760	C/o. Formation cutting road from Pagi PMGSY road to Bopo Yorlo and Formation cutting road from Pagi PMGSY road to Damo Basar		40.00
761	C/o. Formation cutting, Soiling & metalling of internal road at upper Nyobom Village		20.00
762	C/o. Formation Cutting road from BRTF road to Proposed side of District HQ Leparada. Bam 0-1KM (Basar)		40.00
763	C/o. Formation cutting road from BRFT road to Tai Namgi at Bam		20.00
764	C/o. Formation cutting road from BRTF road to Richi at Bam, (Basar)		20.00
765	C/o. Approached road from RWD PMGSY road to Lokne Koro and approached road from General ground Tirbin to Bogyo Colony.		40.00
766	C/o. 4 nos culvert at Ribi link road Tirbin		20.00
767	Construction of CC pavement at Tomi Polytechnic Collage Basar,		20.00
768	C/o. formation cutting for General Ground at Sago circle Hq.		20.00
769	C/o. Retuning wall at Lower Deke between Siru Bazar to EAC office Road Tirbin.		20.00
770	C/o approach from BRTF road to Bushi Hamlet of Higi Bagra village		80.00
771	C/o approach road from Taba Sora (Hiko to Hili)		25.00
772	C/o approach road at Lipu Bagra village and Jeyi Bagra village		40.00





(Rs. in lakh)

Sl. No.	Particulars	ADA, 2018-19	RE, 2018-19
1	2	3	4
773	C/o approach road from Old Rime to Jime Area		164.00
774	Upgradation of CO office Tato		50.00
775	C/o Waste management infrastructure in Mechuka		190.00
776	C/o Suspension Bridge with flood protection CC wall at Beren stream		20.00
777	C/o Culvert and drain at Kasing Gelung WRC at Sika Bamin village		45.00
778	C/o Foot suspension bridge & CC step near Ramro Korong Balek Secondary School		20.00
779	C/o retaining wall culvert at Bogong		32.00
780	Extension & improvement of road from NH-515 near M.B. Petrol Pump at APST Bus Station in Officer Colony High Region at Pasighat (3.00 KM)		100.00
781	Extension of Musup at Gadum-II and Kongkul village		53.00
782	Re-structuring of Mebo IB		50.00
783	C/o internal link road at Kongkul village		48.00
784	C/o Road to address connectivity gap in various villages under Mariyang-Geku Block viz, (a) Ligong to Lapak, (b) Tayup stream to Nyuying Sibum, (c) sabiyo to Sapin Dalbing (Ph-I), (d) PMGSY road to Sime-Siteng - Adi Pasi, (e) Dumra Tinali to Hangdi-New Millang (Ph-I), (f) PMGSY road to Ringkiong Millang, (g) BRTF road at Lita to Siang Komkar, (h) BRTF road to Kemak-Geku, (i) Eying WRC to Yego- Apko-Padu (Ph-I), (j) Road from Buksang to Rangak Quarry- Komkar, (k) BRTF road to Kupak, (l) C/o road and retaining wall at Govt. Sec School, Rabuk- Damroh, (m) Road from BRTF road Siang- Geku and (n) Road from Ligong to Pakok- Komkar		280.00
785	C/o road from PMGSY Kashik to Bhogamer under Namsai District		200.00
786	C/o SPTT-V Quarter along with boundary wall of ADC, Bordumsa.		40.00
787	Development of infrastructure of Donyi-polo festival ground at Miao (Sh: C/o open shed gallery, boundary wall, public toilets, CC pavements and land development)		55.00
788	Construction of Foot Bridge over Nongkey Nallah & APST parking Shed at Nampong.		60.00
789	Infrastructure development at Borduria, Kapu and old Paniduria (Sh: (i) C/o MO Qtr. Ty-IV(1 nos), Nurse Qtrs, and Boundary wall at Borduria (Rs. 70.00 lakh) (ii) C/o MO Qtr. Ty-IV(1 no) and B/Barrack (2 units) at Kapu (Rs. 50.00 lakh) (iii) C/o MO Qtr-Type-IV (1 No.) at Old Paniduria (Rs. 30.00 lakh)		150.00
790	Infrastructure development at CO Hq, Borduria (Sh: Internal road (500 mtrs) and footpath (250 mtrs).		100.00
791	C/o Road from LB road to Timongpong (Ph-II)		100.00
792	C/o approach road for Dumsa & DUNNU Community WRD field at Chatong village		90.00
793	C/o Multi-Purpose community hall at Khasa village.		40.00
794	C/o Multi-Purpose hall at kamhua Noksa village		32.00
795	C/o Multi-Purpose community hall at wakka SDO HQ (phase-II)		80.00
796	C/o Community hall at Sepaha village under Pipsorang circle		20.00
797	C/o CC approach road from NH 229 to Primary School Vessang		30.00
798	C/o boundary wall around Govt. Middle school at Longte Loth-I under Nyapin circle		20.00
799	C/o Community hall at Jote village under Tali circle		20.00
800	C/o protection wall at Forest Colony in Ampogney in Koloriang		20.00
801	C/o community centre at Darbu village near Jangserling Gompa		20.00
802	C/o playground in Rumgong township near Multipurpose Cultural Hall		20.00
803	Upgradation of helipad at Bhalukpong		50.00
804	C/o community Hall at Billo, Yazali.		20.00
805	C/o community Hall at Ballam, Upper Yachuli.		20.00
806	C/o community Hall at Talo Village.		20.00
807	Upgradation of academic block of Govt. Higher Secondary School, Dumporijo		50.00
808	C/o 5 class room a Govt. Upper Primary School at Rubdi, Yazali.		25.00
809	C/o Rostrum at Govt. Middle School, Linia.		20.00
810	C/o Room for Head Master and staff common room at Deed, Secondary school, Deed.		25.00
811	C/o Barbed-wire fencing with angle iron post around Govt. Middle School, Ambam.		20.00
812	C/o General football ground at Neelam, Lower Subansiri		40.00
813	C/o Badminton hall at Peni.		25.00
814	C/o Football ground at Delipiji village.		20.00
815	C/o Guest house for Gyelchen Karma Thrinley (Memee Gelong) Kee Tene at Bishumphudung under Dirang sub-division.		100.00

(Rs. in lakh)

Sl. No.	Particulars	ADA, 2018-19	RE, 2018-19
1	2	3	4
816	C/o Dratsha (hostel) at Gyelchen Karma Thrinley (Memee Gelong) Kee Tene Study Centre at Bishumphudung under Dirang sub-Division		100.00
817	C/o Boundary wall for Gyelchen Karma Thrinley (Memee Gelong) Kee Tene Study Centre at Bishumphudung under Dirang Sub-Division		65.00
818	C/o hostel building and guest house at Amshingthang culture centre at Kalakatang		200.00
819	C/o porter track from forward PP to Chumi Gyatser (1.5 km).		30.00
820	Soling & Carpeting of Kalaktang Township road, West Kameng District		360.00
821	C/o Protection structure and downside drainage on road from State Circuit House to CD-B, Itanagar		300.00
822	Infrastructure development of Vivekananda Kendra Vidyalaya at Gaga Kurung Kumey District Arunachal Pradesh. (Sh: Upgradation and modification of class rooms, Principal's quarter, Batchelor's Barrack and also C/o 3(three) Nos. of M.S. Gate and Chain Link Fencing around VKV, Gaga (2000 mtrs)		161.15
823	C/o approach road from Senki Park VIP road to Lamtey Marg, Itanagar.		100.00
824	C/o Annex Building at DBYC, Vivek Vihar, Itanagar.		200.00
825	C/o Approach Road to Aja Happa from 'O' point PWD road at Saya village, Lower Subansiri		20.00
826	C/o CC road (1KM) between main road to Church Happa, Yoglu village.		20.00
827	C/o CC Approach Road to Church at Deem village.		25.00
828	C/o approach road from BRTF road to Tali Colony		20.00
829	C/o approach road from BRTF road to Lika Geko Lite.		30.00
830	C/o Multistoreyed market shed with Public Toilet (Pay & use) & a bus stand at Basar Town		200.00
831	C/o Meditation Centre at Yokmuzor.		100.00
832	C/o CC Retaining wall and culvert at Saku to Pike road		50.00
	<b>Sub-Total</b>	<b>0.00</b>	<b>48643.04</b>
	<b>Total (VI)</b>	<b>0.00</b>	<b>116085.13</b>
<b>VII</b>	<b>State Share towards CSSs</b>		
1	<b>NEC</b>		
	1. Construction and Improvement of Seppa-Chyangtajo Road - NEC		175.00
	2. Improvement/Upgradation of Pakke-Seijosa-Itakhola road in AP - NEC		250.00
	3. Improvement of road from Bordumsa to Borkhet (11.50 KM) - NEC		40.70
	4. Construction and improvement of Seppa-Chayangtajo Road (81.00 Km)		200.00
	5. C/o of Tamen-Dolongmukh road (107 Km)		150.00
	6. Improvement/Upgradation of Pakke-Seijosa-Itakhola road in A.P.		160.00
2	<b>NLCPR</b>		
	1. C/o road from Rani to Oyiramghat (Assam) via Sika Tode-Sika Bamin village-Jampani and Anchalghat Camp road (25 KM)		134.82
	2. C/o road from PMGSY Bongleng road to Khet villag in Tawang dist.		42.74
	3. C/o road from Nafra Nakhu road to Sangchipan 10 KM in W/Kameng		79.95
	4. C/o road from Sangram to Parsiparlo (15 KM) up to WBM level.		56.93
	5. C/o Nyodu Sibe Siru Road (23 KM)		68.79
	6. C/o Road from Pakoti to Kamsha village (6.50 Km)		38.05
	7. C/o road from PMGSY Bongleng road to Khet village in Tawang dist.		47.22
	8. C/o Road from BRTF road to Essi Yase village under Tirbin in W/Siang dist.		61.05
	9. C/o road from Geku to Mariyang in Upper Siang district.		67.97
3	<b>RIDF</b>		
	1. C/o Steel Arch bridge over river Yamne at Parak on road from Katan to Padu (Span-90.00 mtr).		64.60
	2. C/O Bridge/Culverts on NH-52 BRTF road to Bhekuliang Tezu,SH:Steel Composite Bridge over river Haju in Lohit District.		74.22
	3. C/O Road from New Jenthui to Jona-III in Namsai District.		18.62
	4. C/O Road from Emphum to Ingo via Tingua and Insa in Namsai District.		48.20
	5. C/O Steel Girder Composite Bridge over river Dollung at Paro.		90.55
	6. C/O Steel Girder Bridge with RCC Decking over river Pachin in between Popu village-II to Referral Hospital site at Naharlagun.		98.60
	7. C/O Steel Girder Bridge with RCC Decking over river Papum at Ramghat.		122.17
	8. C/O Road from Deke PMGSY road to Essi Lite(PH-I).		88.66
	9. C/O Approach road to proposed polytechnic site at Yingkiong in Upper Siang District.		17.11
	10. Road from Perang to Lampang.		100.00
	11. C/O Internal Link Roads under Diyun Administrative HQ in Changlang District.		97.45
	12. C/O Approach road from CO HQ Dadam to Mukhtowa-II.		192.00



(Rs. in lakh)

Sl. No.	Particulars	ADA, 2018-19	RE, 2018-19
1	2	3	4
	13. C/O RCC Bridge 11.00 km in Wakro Circle, Lohit District.		12.90
	14. C/O Road from Votnu village to Khanu Village, Wakka Circle		80.00
	15. C/O Road from Chattong to Kamnu via Chopsa(Ph-I).		100.00
	16. C/O Road with CC Pavements at Chayangtajo.		92.24
	17. C/O Road from Sangram to Nyapin ADC HQ, Phase-I (Ch. 14th Km to Ch. 24th KM).		18.50
	18. C/O Arch Bridge with footpath across river Poma at Jollang.		97.76
	19. Construction of Steel Suspension Bridge over river Pare(75 mtrs.) at Balapu village to connect PMGSY road.		97.67
	20. C/O Steel Suspension Bridge over river Pare(75 mtr. span) to connect Rigo Village from Nimte.		48.01
	21. C/O Rural Link Road from Kudung Nelya BRO road to proposed Pamaghar CO HQ via Pamaghar village, Tawang.		76.19
	22. C/O Kharung Gompa Road under Mukto Circle.		53.34
	23. Construction of Storm water Drains at Jang, Tawang.		73.47
	24. C/O Road & Bridges from Domdila village to Tajo village via Killo, Chyangtajo Circle.		41.63
	25. C/O Ring Road at Seppa.		76.20
	26. C/O Road from Sangram to Nyapin(PH-II).		108.30
	27. C/O Road from Radeng to Nayam at Taliha Circle.		61.67
	28. C/O CC Road, side drain in Daporijo.		64.74
	29. C/O Road from Daporijo BRTF to power Grid via Sigamrijo, Didli Colony.		36.78
	30. Up-gradation of Gensi Township.		38.10
	31. C/O Road from Emphum to Lunka village via Munglang village(10 km), Namsai.		67.47
	32. C/O Road from Laiwang to Thungjang via Tutnyu village in Tirap.		56.92
	33. C/O School Infrastructure of Govt. Hr. Secondary School, Dambuk, Lower Dibang Valley.		35.98
	34. C/O road from BRO road to Doble Cultural Centre via Thrillam village and Choishi cultural centre in Tawang District(L-12.250km)(Ph-I).		22.22
	35. C/O road from Upper Dzong to Sanchipam in West Kameng District (L-15.00km)(Ph-I).		12.00
	36. C/O Road from NH-220 Lumding village to Rote-Rome, Mebia-Sella and Lisa village.		9.36
	37. C/O Inter village road connectivity of a stretch of 18Km from Jayang Bagang to Paje Solung village via Tasar Solung village and Tourist spot at Ryopo Water Fall.		26.67
	38. Widening of road from Ziro point Tinali(Arun Subansiri Hotel) to Good Shepherd School via Donyi Polo Mission School, Itanagar(Ph-I) in Papum Pare.		18.00
	39. C/O Road from Hari village to Outer Ring Road(L-10 km)(Ph-I, I, L-5 km) in Lower Subansiri.		12.00
	40. C/O Road from Yatap to Yam(Phase-II.)		7.80
	41. C/O Road from Yazali-Mengio to Sito via Tepi village under Pistana Circle.		15.60
	42. C/O Road from BRTF road to Taji-Langpo to Kambang village in Kurung Kumey Dist.		12.00
	43. C/O Road from Yumlam to Lebia in Kurung Kumey Dist.		18.00
	44. Cluster of link road under Mechuka Sub-Division.		12.00
	45. C/O 2 Lane bypass road from Nyigmoi to Aalo via SFS College, Aalo.		26.34
	46. C/O Road from Koyu to Goye stream (18.00 km) (Sh: Wid, S/Cul, drains, R&B/Walls & Bridges 60.00 m of various span from Loglu to Goye & pavement work from Koyu to Goye-18.00km).		38.40
	48. Pasighat Ledum Tene road(20.00-40.00km).		48.00
	49. C/O RCC bridge at various places on Mirem-Mikong Ruksin road(Ruksin, Ngorlung & Penning river).		21.33
	50. C/O Double lane Steel Arch bridge with road for Sibo, Mongku, Kelek, Roing, Balek, Rasam, Tigra and Gune village.		12.96
	51. C/O Road from Dambuk to Paglam.		22.22
	52. C/O Road from Kamlang Nagar to Kathan(Ph-I).		22.22
	53. C/O CC Pavement road including footpath and railing in Changlang Township(Ph-I).		22.22
	54. C/O road from Jongjihavi to Sangkhuhavi.		22.22
	55. C/O Road from PMGSY point Lyngok to Tirap Sakam village		12.00
	56. C/O Road from Hukanjuri-Namsang-Deomali to Margherita (28.00km).		35.56
	57. C/O Road from Chattong to Kamnu via Chopsa(Ph-II).		13.33
	<b>Total (VII)</b>	<b>0.00</b>	<b>4385.72</b>



Sl. No.	Particulars	(Rs. in lakh)	
		ADA, 2018-19	RE, 2018-19
1	2	3	4
VIII	<b>Additional</b>		
	<b>Road &amp; Bridges</b>		
1	C/o Link road from Dirang village National Highway to Gonpalok, Gazangphrang, Chur & Dzong village under DIRANG		15.00
2	C/o Link Road from Bichom Bomdila Road to Griungzing under Bomdila		40.00
3	C/o Foot Suspension Bridge with Steel Decking over river Bichom at Nafra between Lungtin village near Tourist Lodge at Nafra under Bomdia		40.00
4	C/o Suspension Bridge over Subansiri river at Bajor village ( UPPER SUBANSIRI)		15.00
5	Black topping of road from Inspection Bungalow(IB) Liromoba to VKV School		10.00
6	Suspension bridge at Masi (Kabu) (WEST SIANG)		15.00
7	C/o Road(BT) from Deomali to Rama Krishna Mission School		150.00
8	Restoration of Namsang-Soha road damaged during heavy rain at Soha Circle, Deomali		30.00
9	C/o CK Road from APST Bus Station to Trans Arunachal Highway (SH:WBM I & II from 2.00 km to 3.50 km)		100.00
10	C/o RLR near Helipad Namsai		15.00
11	C/o RLR at Maan Na-II village		15.00
12	C/o RLR at Maan Na-II to Arecanut Garden		20.00
13	C/o RLR from PMGSY to 6th Mile Phase-I		20.00
14	C/o Link road from BRTF road to Hau-Senang village (0.600 km)		15.00
15	Road to New Colony, Niti Vihar, Itanagar		30.00
16	C/o Village link Road from Namsai Diyun Road to Kunseng vill, Namsai Dist.		15.00
17	Improvement of Road from Samuguri to CRPF Commandant Office		20.00
18	Maint. of road from Circuit House to Jaipur tinali of Namsai Dist.		40.00
19	C/o CC Road(SRPL) at Upper Colony at Chandra nagar		100.00
20	C/o Approach road at Sangloputung colony, W/No.2, Itanagar		20.00
21	Road Cutting to New Govt. Primary School at Sanglo Putung Colony-I, Naharlagun		20.00
22	C/o Road from Jollong Central road to Langdung via Second Kaming Prayer Centre		20.00
23	C/o Suspension Bridge at VKV, WRD Complex to Sange Laden Complex, Chimpu		20.00
24	C/o CC Pavement Approach road at down side of Women College, Lekhi Village		20.00
25	C/o Widening of Road & Protection wall at Kanko village, Chimpu, Itanagar		10.00
26	C/o Link road at Mahamandir Colony, Pappu Nallah, Naharlagun		10.00
27	C/o Link road & culvert at Sopo village		50.00
28	C/o Link road at Upper Kurujuli near Papu Nallah		80.00
29	C/o Link road at Gera Happa at Rakap village		100.00
30	C/o Approach road to Bate Colony, near Zoo, Itanagar		100.00
31	C/o CC Road from Doimukh-Lekhi PMGSY road to Lower Lekha village, Doimukh		15.00
32	C/o CC Pavement road from PWD road to Govt. Pry. School, Inderjuli, Sangdupota Circle		15.00
33	C/o CC Pavement road from PWD road to Dulane, Sangdupota Circle		20.00
34	C/o CC road to IB Kakoi		10.00
35	C/o Road from Emchi Road to Kolma near Tana Hari Fishery		20.00
36	C/o Road from BRO road to Orange Garden at Hawa Camp, Kimin		10.00
37	C/o Road from Lower Jumi to Tani Happa		50.00
38	C/o Road from NH-415 to Niya Namchang, Banderdewa		20.00
39	C/o Internal road at PTC, Banderdewa		30.00
40	C/o Road from New Longchong village to Kongmu (8Km)		40.00
41	C/o Road from Miao Town to Kongmu (20 Km)		70.00
42	C/o GSB Road from Buddha Temple Empong to Bnuddha Temple at Mimey Village, Tezu		60.00
43	C/o BRTF Road to Momong Farm Land, Namsai (Phase-II) (1.00 Km to 2.00 Km)		50.00
44	C/o BRTF Road to Alubari Bamun Basti Namsai (1.60 Km to 3.00 Km)		50.00
45	C/o Link Road from Taah Happa to Komu Happa Paddy Field - 4 Km		100.00
46	C/o CC road from PMGSY road to Kapen Village in W/ Siang District		25.00
47	C/o approach road to Rete area WRC field W/ Siang District		50.00
48	C/o Internal Road for T-IV Colony at Urban, Hawaii, Anjaw		100.00
49	C/o Approach from upper bazar to lower bazar, Likabali		20.00
50	C/o Approach Road from PWD Road to Silli [SH: F/C, WBM-I&II culvert]		30.00
51	Improvement and Strengthening of Road from Ditten to Seberite		250.00
52	C/o Ring road via Boys' Hostel at Thrizino [SH:E/wok, R/wall & CC drain]		20.00

(Rs. in lakh)

Sl. No.	Particulars	ADA, 2018-19	RE, 2018-19
1	2	3	4
53	C/o Foot suspension bridge at Lui village (span 80.00 mtr)		25.00
54	C/o CC pavement from Jamiri-Buragaon PMGSY Road to Jamiri village		20.00
55	C/o Road from Koloriang to Mallapu		30.00
56	C/o Ring road at Sarli Town		25.00
57	C/o of Approach road from BRO road to Digguk		20.00
58	C/o Approach Road to DAEO's Office Colony, Khonsa		30.00
59	C/o CC Road to WRD Office Colony, Khonsa		60.00
60	C/o Approach Road from BRTF Road to Gania Colony, Leel		50.00
61	C/o Approach Road from PWD Road to Pitak village under Sangram Circle		100.00
62	C/o Approach Road from PMGSY Road Gyamar to Harak Rieng, Nyapin		40.00
63	C/o Approach Road from PMGSY Road to Riuguha Govt. Primary School, Yomdo under Phassang Circle		120.00
64	C/o approach road from Sakiang to Lengik		30.00
65	C/o Approach Road from De-Dolo-Khodaso to Bobia		50.00
66	C/o Approach road from Sakiang to Lengik village		30.00
67	C/o Approach road to Dree ground at Nogo Putu, Ziro		50.00
68	Carpetting of Pasighat Market Road		100.00
69	Strengthening of road from Komkar village to newly created Pobo Circle (8 KM)		100.00
70	C/o road from Deka PMGSY road to Yama Bango Tea Estate.		50.00
71	C/o Road from Pipu Main Road to Dafri		35.00
72	Upgradation of approach road at Govt. Hr. School Lumla		100.00
73	C/O cc pavement road at Tomi Poly Technic College at Basar, Leparada District		30.00
74	Improvement of road from Kharsang to Bet Camp		30.00
75	C/O CC approach road to Donyi Polo Vidya Niketan at Ngorlung		40.00
76	C/O CC pavement road at 5/1 Banderdewa near Shiv Mandir Complex		100.00
77	C/O WRSB over River Palin in between Hinda to Dumbu Hapa Palin (40 M span)		150.00
78	C/O BRTF road to Lengi village under Gusar Circle (2Km)		200
79	C/O RCC bridge over Torung at Ch. 31.76 Km on Dari-Chambang road 25 mtr span		300.00
80	C/O road from Pipu Hq to Rogowa		500.00
81	C/o Road from BRO road to Khamba village(Lhou)		600.00
82	C/o Jigaon Mushaksing road including Mushaksing village internal road R/B wall, WBM and carpentering. (PWD)		250.00
83	C/o Approach road to Power house slab culvert at jigaon and Retaining wall at Rupa (PWD)		30.00
84	C/o approach road from main road to Maya Colony in Jilly at Itanagar.		100.00
85	C/o Link Road from Chimpul to Darko colony		100.00
86	C/o CC Pavement, RCC Culvert Bridge and RCC Retaining Wall at Middle Anya Colony Sector Road to Anya Residential area, 5/1 Banderdewa		50.00
87	C/o Road from Pech village to Tallam Agriculture and Horticulture Garden (1 km) under Toru circle		30.00
88	C/o Road from Main road to Helipad ground via Middle School, Pilla village under Silsango Circle (1.5 km)		30.00
89	C/o WRSB over Parang river from Birup to Langkya Happa near Secondary School		30.00
90	C/o WRSB to connect Upper Gai to Salla over river Tarso under Sagalee circle		25.00
91	Approach road from NH-13 to Lower Bomang under Sagalee Sub-Division		100.00
92	Redecking of Wire Rope Suspension Bridge over river Panior in between Sakiang to Nargang		26.50
93	C/o Road from Aniya Colony to Ajing Arun colony, Nirjuli (around 3 Km)		75.00
94	C/o Link Road from NH-415 to Nyepa Puttu at Lekhi village, Naharlagun(Ph-I)		250.00
95	C/o Road from Pomrang to Dapir Dogrung under Mopom CO HQ		100.00
96	C/o Road from MM Toyota point to Lower Raj Bhawan colony (length 3.7 KM)		250.00
97	C/o Road from Jigi CRF road to Toprijo(Phase-II)		100.00
98	Construction and improvement of approach road from PWD main road to Cooperative Colony (0.350 km) Chayangtajo		50.00
99	C/o Road from NH415 6 Km to Sangrik Putung via Rajbhawan Colony		150.00
100	C/o Internal road of Yealiang township at Sunpora COHQ under Lohit District		50.00
101	C/o Road from PWD Road near ITBP to Polo Colony at Daporijo		100.00
102	C/o Approach Road from Ningcho village to Govt. Pry. School, Ningcho		100.00
103	C/o Approach Road from Libu Pakam at Kach Neelam village to Upper Kach under Old Neelam Panchayat, Lower Subansiri District		50.00
104	C/o Approach Road, Retaining Wall & Protection Wall at Mowb-II near back & downside of CE, PWD Office, Itanagar		50.00

(Rs. in lakh)

Sl. No.	Particulars	ADA, 2018-19	RE, 2018-19
1	2	3	4
105	C/o Road from Bordumsa Bazar to Gas Agency at Bordumsa vill. Including a 3 m RCC slab culvert under Karsang PWD Division		33.58
106	C/o Ring Road from Ampur village to Tumporijo Model Village via Govt. Pry. School, Tumporijo-2.00 kms.		150.00
107	C/o CC Approach Road and Protection Wall at 'A' Sector, Yazali, behind Baptist Church		200.00
108	C/o CCPavement in Road from RGU Trijunction to Emchi Amba (1.6 Km) to Peniu Riling for 3.8 Km.		150.00
109	C/o Link Road from BRTF Road to Mawai II Village (I-0.50 Km) [SH: EW, JSB, WBM II, WBM-III & BT i/c RCC Slab Culvert]		58.00
110	Widening of Critical Stretches on Pappu Nallah to July Road		100.00
111	Rural link road from Mahadevpur-I to Mahadevpur-III village		42.00
112	C/o RLR from BRTF Road to Tongurung village Lumba		50.00
113	C/o Road at Cherang village under Wakro Circle		50.00
114	C/o CC Pavement from BRTF Road to EMS School Khadi Bazar, Basar		30.00
115	C/o Approach Road and culvert near Water Treatment Plant, Gori, Basar		25.00
116	C/o Link road from PWD Road to New Colony, near Sei river, Basar		30.00
117	C/o Approach Road at Rawa-I to Rawa Gao-II, E/Kameng District		150.00
118	C/o Link road (1 Km) from NH52 to Ayurvedic medicinal Plant via Karte Putung		30.00
119	C/o CC Approach road at EAC's Qtr. At Pakke-Kessang, E/Kameng Dist.		50.00
120	C/o CC Pavement Road from NH-415 to Old PWD Camp, Hollongi		40.00
121	C/o Road from Tape Muri to Deek Dakpe		200.00
122	C/o Colony Road under Seijosa ADC HQ		100.00
123	C/o Road from Holongi C/Gate to Magoni river - 2.5 Km FC, culvert WBM & carpeting		100.00
124	C/o Link road from main road to BDO Office, Palin		50.00
125	C/o Rural Link Road from Sompoli - Balupathar PMGSY Road to Sumpoi-2		14.65
126	C/o Road from Sompoli village to Cultural-cum-Heritage Centre at Sumpoi		18.73
127	C/o Road from Namsai - Diyun road to Helipad at Diyun		19.62
128	C/o Rural Link Road from ME School to Mudoi-2(Ph.-I)		25.00
129	C/o CC Rural Link Road at Bordumsa village		33.25
130	C/o Rural Link Road with gravelling from AP Trans-Highway to Saimu village		25.06
131	C/o Road & Drainage of Towam New to Towam Old, Wakkro, Lohit Dist.		30.00
132	C/o Approach road to Longding KVK		20.00
133	C/o Road from Namliang to river side 2.5 km (Phase-II) under Namsai PWD Dvn.		140.00
134	C/o Road from NH Road to JNV School, Mahadevpur		30.00
135	C/o Link road from Desali to Chanli village		50.00
136	Improvement of drainage system under H-Sector, Itanagar near Dodum Residence		20.00
137	Improvement and widening of road from Khaso bridge to rufshing (Dirang)		20.00
138	C/o Road from PMGSY road to Sime Babang Horticulture Firm, Wassang, E/Kameng District		20.00
139	C/o Approach road from NH 415 to MR Dodum Agri field at Upper Hollongi		50.00
140	RLR in between Assam and Arunachal at Shantipur, Phase-I		150.00
141	C/o Rope Foot Suspension Bridge over Palin river in between Hinda Dambo Happa [PWD, Jamin]		150.00
142	C/o Road from Seppa to Tezpur, 10 Km Point to Potopani village, East Kameng Dist.		50.00
143	Solling/maint. of PWD road at Police Check gate to Railway Station, Bhalukpong		100.00
144	Steel Micropiling for restoration of Mebo Dholla Road at Borguli and Siram village under PWD, Pasighat		200.00
145	C/o Link road at Chulyu Village Yazali		20.00
146	C/o link road from Baksek to Bolik village		45.37
147	C/o Link road at Kungsing Village in Namsai District		30.00
148	Improvement and Widening of road from APPSC Office to Nirvchan Sadan via IT Office & State Central Library at Itanagar		50.00
149	Improvement of Road from Parong to Peging Bote		100.00
150	Improvement of road from Pangkang Kumku to Siku Agriculture area		100.00
151	C/o Link road at Rachi village under Leporiang Circle in P/Pare dist.		40.00
152	C/o Road from NEC Road to Rotom village (2.50km) Ph-II 0.420 to 2.50 KM (Sh: Formation cutting) under Kamle District.		150.00
153	C/o Road at Kungsung Village, Namsai		30.00
154	C/o Road from Bhalukpong-Bomdila Highway to Tourist Lodge at Tippi, West Kameng under THRIZINO		40.00
155	RLR from Jona - IV road to Mokokham via Jona Kuli		200.00






(Rs. in lakh)

Sl. No.	Particulars	ADA, 2018-19	RE, 2018-19
1	2	3	4
156	Improvement of Wakheta village road under RWD		80.00
157	Improvement of PWD from road Goju village to Trans Highway, Bordumsa		150.00
158	C/o PLKT Road [SH: Pot hole repair & seal coat in stretches - 0 - 6.00 Kms]		100.00
159	C/o PLKT Road [SH: Pot hole repair & seal coat in stretches - 6.00 - 14.00 Kms]		100.00
160	C/o PLKT Road [SH: WBM-III and Black Topping from 17.00 - 20.00 Kms]		100.00
161	C/o Link Road from PMGSY Road to Naa Pancho near Mine Bridge Point (3.5 Km)		150.00
	<b>Sub-Total</b>	<b>0.00</b>	<b>11611.76</b>
	<b>Public Works</b>		
1	C/o Community Centre at Kharung under DIRANG		10.00
2	Indoor Stadium at Nafra under Bomdia		70.00
3	C/o Multipurpose Complex with parking facilities within panchayat area under SEPPA (EAST)		25.00
4	C/o Boundary Wall of Govt. Higher Sec. School, Pampoli under SEPPA (EAST)		15.00
5	C/o School Building at Kimin Mahila Mandal		15.00
6	C/o Multipurpose Community Hall at Karsingsa		30.00
7	C/o Helipad ground for integrated development of New Adventure Tourism in Arunachal Pradesh / Rafting Centre at Sangdupota		30.00
8	C/o Picnic Spot at Lebia Happa at Geram village under 71 Kigi Panchayat of Toru circle, Sagalee		10.00
9	C/o 1 No. Type-IV quarter for Doctor of PHC Parung village, Yachuli		10.00
10	C/o Playground at KGBV, Palin		10.00
11	C/o Community Hall at Meer village under Yangte circle, Palin		10.00
12	C/o SPT building classroom & toilet at Govt. Middle School at Longte Loth-I under Nyapin Circle		10.00
13	C/o Girls Hostel at Langthloth Govt. Middle School, Nypin		10.00
14	C/o Retaining Wall at Ginchin river near Tadu Bajor premises (UPPER SUBANSIRI)		10.00
15	C/o Community Hall at Tagum Namchi at Mite village (KAMLE)		10.00
16	C/o Volleyball field-cum-Badminton field at Tumu under Yomcha circle		10.00
17	School room extension at Upper Barojan Primary School (LOWER SIANG)		10.00
18	C/o of Type-1 half wall OBT type building for Teacher quarter at Govt. School Tatamori (L/SIANG)		10.00
19	C/o Teacher quarter at Govt. Primary School, Germe (LOWER SIANG)		10.00
20	C/o Classroom in Middle School, Deke Degom, Tirbin (WEST SIANG)		10.00
21	Setting up of Conference Hall-cum-Office of MS Siang Tribal Multipurpose Cooperative Society (WEST SIANG)		10.00
22	C/o Boundary Fencing, Internal Campus Approach Road and Protection Wall at Deomali Mahabodhi Centre		120.00
23	C/o MIP at Manfaiseng		15.00
24	Improvement of infrastructure at Helipad Namsai		30.00
25	C/o Additional class room at Govt. Middle School, Namsai near GHSS		30.00
26	C/o Auditorium at GHSS Lathao		20.00
27	C/o Auditorium at GHS Piyong		20.00
28	C/o Meditation-cum-Community Hall at Nampoong village in Piyong Circle [SH: Boundary wall and maintenance]		20.00
29	C/o Veterinary Office Building at Lathao Circle, Namsai District		20.00
30	C/o boundary wall around Buddha Vihara at Nanam Khamyang-I village of Namsai circle		20.00
31	Multipurpose Hall at Ningroo Chariali village, Namsai		30.00
32	C/o Boundary Wall at Kungung Meditation Centre, Namsai Dist.		15.00
33	C/o Boundary Wall at Wingko Meditation Centre, Namsai Dist.		15.00
34	C/o Community Hall near Saddhamma Vihara at Weingko-II, Piyong Circle of Namsai District.		20.00
35	Construction of boundary wall at Govt. Middle School Nampong under Piyong Circle		10.00
36	C/o Strom water drainaGge with slab culvert at F-sector Nlg		81.00
37	C/o RCC Protection wall near Suzuki Showroom, Model Village, Naharlagun		20.00
38	C/o Flood Protection work at Kolma Village on bank of Dikrong river, Itanagar		20.00
39	C/o Auditorium-cum-Gallery at Govt. Higher Secondary School, Naharlagun		30.00
40	C/o Flood Control work at C-Sector, Naharlagun		20.00
41	C/o Retaining Wall and culvert at Hochang Colony, near Tadar Yakap land		20.00
42	C/o Retaining Wall and culvert on road at Jullang near Himalayan University, Itanagar		20.00
43	C/o RCC Protection wall near Prayer Centre at Modirijo, Itanagar		15.00
44	C/o of RCC Wall (70 mtrs) at Nyorch Market area, Nyorch Village		20.00



(Rs. in lakh)

Sl. No.	Particulars	ADA, 2018-19	RE, 2018-19
1	2	3	4
45	C/o CC Protection Wall at Upper C-Sector road and RCC drain (250 mtrs) opposite Itafort Vicky's place		10.00
46	C/o of RCC Wall at Nyokum Lapang, Itanagar		10.00
47	C/o RCC Retaining Wall to protect Itanagar ABC Fellowship Centre at Abotani Colony, Itanagar		10.00
48	C/o RCC slab culvert in connection between Barapani to Revival Church, Naharlagun		10.00
49	C/o RCC Protection wall at ad-joint Mopin Nallah under Ward No.17, Itanagar		10.00
50	C/o RM Protection wall at C-II Sector road, Itanagar		10.00
51	C/o RCC Protection wall (800 mtrs) at Lower D-Sector, Yogin Nallah, Nirjuli		10.00
52	C/o Flood Protection RCC wall at resident of Hage Khoda and Boa Tarin between 150 mtrs. Lagun Nallah at G-Extension, Naharlagun		10.00
53	C/o Boundary Wall (500 sq. mtrs) at Govt. Middle School, Nyorch		10.00
54	C/o RCC Retaining wall at Damsite near GREF Commander Office, Naharlagun		10.00
55	C/o RCC Protection wall at P-Sector Nallah at P-Sector, Nirjuli		10.00
56	C/o Retaining wall (I-27m and h 8m) at Mahamandir Colony, Pappu Nallah, Naharlagun		10.00
57	C/o Rostrum at General Ground Borum, Naharlagun		10.00
58	C/o Protection wall i/c drainage system at back-side of Chief Engineer office PHED(W/Zone) Senki Park, Division-IV, Itanagar		10.00
59	C/o CC Drain at F-Sector near Laboratory, Naharlagun		10.00
60	C/o Retaining wall at G-Extension, near Polo Colony Steel Bridge, Naharlagun		10.00
61	C/o Retaining wall (200 mtrs) Lapang Hati Colony		10.00
62	C/o Retaining wall (150 mtrs) Lower Donyi Colony, Itanagar		10.00
63	C/o RCC Retaining Wall at Pachin colony, Naharlagun		10.00
64	C/o Protection wall at Senki Valley Colony, Itanagar		10.00
65	C/o Protection wall at backside of Nyokum Lapang Ground, Itanagar		10.00
66	C/o Residential Protection wall at Lekhi village, Naharlagun		10.00
67	C/o Protection wall near Anganwadi Centre, Forest Colony, Lower Damsite, Naharlagun		8.00
68	C/o RCC Protection wall near foot suspension bridge at Lower Papu-II village, Naharlagun		50.00
69	C/o RCC Land protection wall at Kurujuli		20.00
70	C/o RCC Land protection wall near Biri Kakum		20.00
71	C/o Storm water drainage at Ganga village		20.00
72	C/o Retaining Wall for Protection of NH-415 Horticulture Road near newly constructed MLA Apartments at Chimpu		20.00
73	C/o Bldg. for Health Sub Centre, Tapioso, Sangdupota Circle		20.00
74	C/o Building for Health Sub Centre, Dengka, Gumto Circle		20.00
75	C/o Building for Govt. Middle School, Lengka, Balijan Circle		20.00
76	C/o Chain link fencing at Govt Sec. School, Jote, Sangdupota Circle		10.00
77	C/o Community Hall at Midpu-II, Doimukh		20.00
78	C/o Community Hall at Upper Jumi, Kimin Circle		20.00
79	C/o Community Hall at Taraso		20.00
80	C/o CC culvert at Dobum village, Karsingsa		15.00
81	C/o Land Protection Wall at, Hawa Camp, Kimin		10.00
82	C/o Primary Health Centre (PHC) at Dobum village, Banderdewa		25.00
83	C/o Flood protection wall at Kimin Check Gate		20.00
84	C/o Retaining wall at Kimin Town near Circuit House		20.00
85	C/o Community Hall at Boda		20.00
86	C/o Flood protection wall at Kuma river near Kumasiki village		20.00
87	C/o CC Culvert at Dobam, Banderdewa		20.00
88	C/o (a) Guest House, (b) Water supply, (c) Ground for Mass gathering (d) Solar Panels and (e) Toilets		70.00
89	Furnishing of newly constructed Circuit House at Manmao		25.00
90	Furnishing of newly constructed Boys Hostel & Girls GHSS, Manmao		25.00
91	C/o Boundary wall & electrification of newly constructed Tourist Lodge at Manmao		20.00
92	C/o VIP Rostrum with provision of toilet for ladies and gents and Open Galleries with roofing at GHS, Nampong		30.00
93	C/o boundary wall at Badminton Indoor Stadium at Ruyi W/ Siang District		55.00
94	C/o Storm Water Drainage System at Metengliang CO HQ, Anjaw		100.00
95	C/o General Ground Development at Manchal, Anjaw		100.00
96	C/o Storm water drainage system at Swamy Camp, Anjaw		100.00
97	C/o Flood control work to protect WRC field at Sibe village, Likhabali		40.00
98	C/o RCC slab culvert 4.00 mtr. Span- 1 No. at Tenga Bazar to access parking place		20.00



(Rs. in lakh)

Sl. No.	Particulars	ADA, 2018-19	RE, 2018-19
1	2	3	4
99	Development of Parking place at Tenga Market [SH: R/wall 40 mtr and CC parking area 30 x 10 mtr.]		25.00
100	C/o Compound wall of Power House at Singchung village		20.00
101	C/o Drainage with protection wall at Upper Bhalukpong, Koilabasty near GREF Scrap Depot		20.00
102	C/o RCC slab culvert 3.00 mtr. Span- 2 Nos. at Bichom village		20.00
103	C/o Office building for newly created Circle Office at Doimara/ Kamengbari Vill		25.00
104	C/o Rostum Building at Tippi village, W/Kameng Dist.		50.00
105	C/o Circuit House at CO HQ Jamri (First Floor) Ph-III		50.00
106	C/o CC Footpath at kapu under Polosang		15.00
107	C/o 2 Unit Type-II Qr. at VKV Koloriang		20.00
108	C/o CC Footpath at Nissuk		12.00
109	C/o CC Drainage System at Damin Town		20.00
110	C/o of CC footpath between PWD Division and Hydro Power Division at Syinyoriang		12.00
111	C/o of Rest house at Wabia under Polosang		12.00
112	C/o Girls Hostel at Lamsa Middle School, Khonsa		80.00
113	C/o Community Play Ground at Gangnee Village, Nyapin		50.00
114	C/o CC Drain in Yingkiong Township		50.00
115	C/o CC Drain at Simong		30.00
116	C/o CC Drain at Tuting Township		50.00
117	C/o Transit Camp at Siri & Sibap camp road from Yingkiong to Palling		60.00
118	C/o Boundary wall at Polytechnic College in Yingkiong (Ph-II)		100.00
119	C/o Boundary Wall for Govt. Sec. School, Toru		20.62
120	Procurement of office furniture and boundary wall at Health Sub-Centre, Bobia		15.00
121	C/o Community hall at Goangthung village		25.00
122	C/o Teachers Quarter at Bobia ME School		15.00
123	C/o CC Pavement from Ompuli to Baptist Church		30.00
124	C/o Cultural Hall with Toilet Block at Dree Ground, Papu Nallah		100.00
125	C/o Irrigational channel on Moyiyolbu, Buchi, Pui, Salaya, Pige and Pariniya in Ziro		100.00
126	C/o Strom water drainage beyond Gyati Taka General ground at Hapoli		40.00
127	C/o Boundary wall at Bunglow no 11, Niti Vihar Itanagar.		150.00
128	C/o Community Hall at Lasak Cheda		30.00
129	C/o Community Hall at Lasak Gyadi		30.00
130	C/o RCC Retaining Wall, B/Wall Extension and Welcome Gate for Outdoor Stadium, Chayangtajo		60.00
131	C/o Retaining wall at Kodakowa at Karsingsa		60.00
132	C/o parking place with CC pavement and approach road at CHC Lumla		200.00
133	C/o Convention hall at Lumla (Ph-I)		200.00
134	C/o boundary wall of PWD sub-divn office Mariyang, Upper Siang		30.00
135	C/O Protection wall of PWD link road NH 415 to Nepah Putu, Lekha village, Naharlagun, Papumpare district		30.00
136	C/O Assembly shed at Govt. Hr. Sec. School Likabali, Lower Siang		30.00
137	C/O Retaining wall at Old Bazarline, Raga-II, Kamle district		30.00
138	C/O Parking shed at Govt. Hr. Sec. School, Anini		30.00
139	Land development at Tourist Transit camp at Kopakyi village Shi-Yomi District		30.00
140	C/O Flood protection work near Borum Bridge at Naharlagun		35.00
141	Renovation of Govt. Hr. Sec School Dumporijo		50.00
142	C/o RCC Retaining wa at Lancho Brey colony at Kafia colony		50.00
143	C/O multi utility building for women societies at Khonsa		50.00
144	C/O building for Tirap Chief's Council at Khonsa		50.00
145	C/o RCC Protection wall at Nirjuli Market near NERIST gate		50.00
146	C/O helipad at Gandhigram village (SH-CC pavement 20X20 M)		60.00
147	C/O multi purpose mini auditorium hall at Abo Tani Vidya Niketan, School, Pachin		70.00
148	C/O drainage system at Dakgong colony Yingkion, Upper siang		80.00
149	Refurbishment of 1st floor extension of 6 (six) rooms and complete renovation of old building of Mell Bottom Tourist Lodge at Daporijo		100.00
150	C/O Inspection Bangalow at Tikrinka Mara, Hq of Jaring Circle, Upper Subansiri		104.00
151	C/O infrastructure of Govt. Residential School at Segi Gusar Hq		200.00
152	C/O boundary wall Retaining wall and staff quarter for Abotani Vidya Niketan at Ziro, Lower Subansiri District		200.00
153	C/O Science block and auditorium at Govt. Hr. Sec. School, Kharsang		250.00
154	C/O SPT School building at Govt. Sec. School, Vijaynagar		300.00
155	C/O stadium in Taliha		800.00



(Rs. in lakh)

Sl. No.	Particulars	ADA, 2018-19	RE, 2018-19
1	2	3	4
156	C/o Retaining wall and culvert at Remeh-Koro at back side of Dumporijo Hr. Sec. School, Dumporijo, Upper Subansiri		20.00
157	C/o Boundary wall at GHS School Rupa 1000 mtrs and at Shergaon secondary school 900 mtrs (PWD)		125.00
158	C/o Boundary wall at GHS School Kalaktang 550 mtrs, C/o school building with boys and girls toilet at Dengzi Middle school and C/o R/Wall near GHS School Kalaktang Auditorium. (PWD)		87.00
159	C/o ADC Office at Kodak in Upper Subansiri.		200.00
160	C/O CO Office and CO Residential quarter at Tikrinka Mara, Jaring Circle Upper Subansiri.		300.00
161	C/o Disease Diagnosis Laboratory-cum-District Central Veterinary Office HQ and other misc. maintenance -cum-extension of DAH&V Office, Yupia		100.00
162	Land Protection work at Chimpur river		100.00
163	C/o Protection work and Drainage System near Arunachal Vision Building, Donyi-Polo Road, Itanagar		100.00
164	C/o PWD Guest House at Tarak Lengdi Circle HQ in Kra Daadi, District		100.00
165	C/o Protection Work at Veterinary Dispensary at Khonsa		30.00
166	C/o Retaining Wall at left bank of Damsite river from Forest Colony to Panchayat Colony		25.00
167	C/o Flood Protection work on right bank of Pachin River and Dikrong river at Nirjuli-I		55.00
168	C/o Storm Water drain with RCC slab cover near Co-Op. Training Office, Polo Colony, Naharlagun		25.00
169	C/o Flood Control work at Dath village, Jullang river, Senki		20.00
170	C/o Drainage at both road sides alongwith 2 Nos. culverts for Govt. Hr Secondary School, Polo Colony		30.00
171	C/o Flood Protection and drainage work at Down Polo Colony, Naharlagun		25.00
172	C/o RCC River Protection wall and Approach Road to Govt. Primary School, Chandranagar		25.00
173	C/o Land Protection wall at Mowb-II near Civil Secretariat Garage, Itanagar		30.00
174	C/o Protection work at Karmajuli, Nirjuli		150.00
175	C/o Type-IV Residential building for Dist. Statistics Deptt. at Namsai		33.29
176	C/o Type-III Residential building for Dist. Statistics Deptt. at Namsai		20.30
177	C/o Flood Control Work Puiso river (500 mtrs) under Sagalee Circle		30.00
178	C/o Storm Water drain at Apop village under Sagalee circle		25.00
179	C/o Flood protection at Leporiang village		25.00
180	C/o CC Storm Water Drain around Govt. HS School, Sagalee		20.00
181	C/o Protection wall at Damsite Lagun River, Naharlagun		35.00
182	C/o Storm Water Drain-cum-Protection Wall at C-Sector Road, Itanagar		50.00
183	C/o RCC Boundary Wall around State Circuit House at C-Sector, Itanagar		50.00
184	C/o RCC Protection Wall for Link Road at Niti Vihar, Itanagar		50.00
185	C/o Protection Wall near Youth Hostel and maintenance of Youth Hostel road at Naharlagun		81.00
186	C/o Boundary wall/toilet and maintenance of Auditorium of Balek Secondary School, Paisghat		35.00
187	C/o Storm Water Drainage at Papu Nallah, 200 Mtrs.		100.00
188	C/o Porter Track from Tungmar to Kumey river (50 Km) under Kra Daadi Dist.		15.00
189	C/o Porter Track from Nyodo to Kamla river (25 Km) under Kra Daadi Dist.		15.00
190	C/o Boundary Wall for PWD Complex at Chayangtajo		50.00
191	C/o Boundary wall around Dvn. Workshop, Tezu and around AE Quarter PWD Tezu and Sunpura at Tezu		80.00
192	Protection wall of flood damage & Drainaged and colony Road Extension at Niti Vihar Colony, Itanagar near Minister Bungalow No.14		100.00
193	C/o Protection wall, culvert & drainages at Nimbupani, Seppa Township		100.00
194	C/o RCC Wall at Central Point of Donyi Colony near Ganga Market, Itanagar		100.00
195	C/o Protection of approach road at Nirjuli		150.00
196	C/o CC Protection wall with storm water drainage at Birup stream, tinga nallah colony near Doni Polo vidhaya bhawan school, itanagar		30.00
197	C/o Morang ( Traditional Community Hall) at Lapnan village, Khonsa		30.00
198	C/o Community Hall at Wasathang village in Deomali Circle		30.00
199	C/o Irrigation channel at Dokum village, Kimin		100.00
200	C/o Ring Road at Lower Jumi village near Rubber Plantation area at Kimin		100.00
201	C/o RCC flood protection work Kimin - ziro road at kimin		100.00
202	Protection work of Nyishi Art & Culture Archive-cum-Community Hall at AB Sector, Itanagar		50.00
203	Maintenance of Mahabodhi Hostel, Deomali		12.00
204	C/o Primary school at Mahabodhi Complex, Deomali		50.00



(Rs. in lakh)

Sl. No.	Particulars	ADA, 2018-19	RE, 2018-19
1	2	3	4
205	C/o Residential buildings for teachers at Mahabodhi Complex, Deomali		50.00
206	C/o Science laboratory at Govt. Hr. Sec. School, Chongkham, Namsai Dist.		80.00
207	C/o Porter Track from Namchung to Guchi village under Tali Circle(Kra Daadi)		30.00
208	C/o 4 Room MIBT IB JE Office at Cuchi village under Tali circle (Kra Daadi)		40.00
209	C/o Security fencing with half wall around Nyishi Dapo Pillar at Lizu, Daporijo		100.00
210	RCC RCC wall at PWD road 200 Road to Sanglo Putung		50.00
211	C/o Boundary Wall around Buddha Vihara at Nanam Khamyang-I village, Namsai		27.86
212	C/o RCC Protection wall alongwith CC Drainage Sangpingne at Ioffa road, New Seppa		100.00
213	Strengthening of Infrastructure of Arunachal Pali Vidhyapith Society		71.00
214	C/o CC Protection wall at Riga Camp in Lorah village, near PWD main road, Chayang Tajo to Seppa		50.00
215	C/o Anti Erosion Protection Wall and CC Bridge at Doko Nampung near Zoological Park, Itanagar		50.00
216	C/o Brick Boundary Wall in and around Viharas of Enten and Enthem village of Namsai District		26.42
217	C/o Compound Wall around Engineer and Staff Quarters of PWD, Koloriang		50.00
218	C/o Multipurpose meditation-cum-cultural Hall at Ashok Vihara, Rima village, Nampong Sub-Division, Changlang Dist.		50.00
219	C/o Rest House for Guests at Ashok Vihara, Rima village, Nampong Sub-Division, changlang Dist.		100.00
220	C/o Hospital building at Health Sub-Centre at Sonajuli		20.00
221	C/o Boundary Wall for IB & Circuit House at Pakke Kessang		60.00
222	C/o Type-III Qrs. 3 Nos. for PWD JEs at Pakke Kessang		75.00
223	C/o RCC retaining wall to protect Govt. properties around Veterinery IB at Nirjuli, D-Sector, Upper Colony		50.00
224	C/o Play grounds at Rissi & Rayang		100.00
225	C/o Type-II Teacher Qr. at Govt. Primary School, Dangdang		15.00
226	C/o Dispensary at Pania ADC HQ		30.00
227	C/o Ty-II Quarter at ADC Pania HQ		20.00
228	C/o Ty-II Quarter at AFO Yangte		20.00
229	C/o Dispensary at Yangte CO HQ		30.00
230	C/o Community Hall at Gai Village under Gangte Circle		27.58
231	C/o Dispensary at Pappu Village (Pukpu)		30.00
232	C/o Compound Wall around Kameng Presidium School, Wessang, Seppa		150.00
233	C/o Protection wall in between Minister Bungalow No. 7 & 10 at Nitivihar, Itanagar		29.98
234	C/o Protection Wall at Aniya Colony, Nirjuli near public Resident area		32.00
235	C/o Barbed wire fncing at Anjaw KVK		30.00
236	C/o Barbed wire fncing at Longding KVK		20.00
237	Extension of 1 classroom in GPS Lower Silatoo in Namsai district.		12.00
238	C/o Cultural-cum-meditation hall, hostel and guest house at Rima village, Nampong		50.00
239	C/o Meditation hall and guest house at Taipong village, Jairampur		50.00
240	C/o Porter Track from Rangha Village to Langrik and Pado under Tali Administrative Circle		50.00
241	C/o Protection wall at Chimpu, Itanagar		100.00
242	Retaining Wall and B/Wall and foot path in front of Minister Bungalow No.10, Niti vihar, Itanagar		50.00
243	RCC protectionwork near Ayurvedic Medicine Plantation at 6 KM Itanagar		100.00
244	C/o Community Hall at Rikent village under Nilling Circle, U/Subansiri		70.00
245	C/o CC Step from Bameng Lada PMGSY road to Langri Rieng		50.00
246	RCC Retaining wall with Boundary wall at Minister Bungalow No.5, Itanagar		50.00
247	C/o CC Drainage & culvert near Emporium, Circuit House and C/o Building near DC Office, Khonsa		24.75
248	Protection wall near Gonpa Mandir alongwith Donyi Polo Road		99.81
249	C/o Breast Wall at 10.5 Km on Maro - Baririjo, U/Subansiri District		84.67
250	C/o Drainage 2000 mtrs. at C-Sector, Naharlagun		100.00
251	C/o Playground at Govt. Middle School at Yapap, Kra Daadi		100.00
252	C/o Drain near Petrol Pum at Nirjuli (2.00 Km span)		200.00
253	C/o CC Pavement, drain, culvert, protection wall at BPL Colony, Jullong		200.00
254	C/o Protection wall at Lobi, Itanagar		35.00
255	C/o Road from PMGSY rod to Pathar Goan (0.75 Km)		62.00
256	C/o RCC Retaining wall at SRPL Colony, Chandranagar		100.00
257	C/o Drainage and Protection work Colony Sangrewa New Seppa		35.00
258	R/M of road from Dharmapur-III to Miao to Jagun Road, length 12 Km.		100.00

(Rs. in lakh)

Sl. No.	Particulars	ADA, 2018-19	RE, 2018-19
1	2	3	4
259	C/o Football ground at Rub/Emchi Yazali		20.00
260	C/o Compound Wall at Govt. Middle School at Tajgi		20.00
261	C/o football Ground at Takam Pasa		15.00
262	C/o Retaining wall near medical colony kankar nallah, Naharlagu.		90.00
263	C/o PWD Guest house at Tarak Longdi circle in Kradadi district		150.00
264	Multipurpose hall at Innaw Khamti village, Diyun Bordumsa Circle.		70.00
265	C/o Goatproof fencing at Innaw Khamti Bhuddist Meditation Hall at Dayun in Bordumsa circle		15.00
266	C/o 3 phase HT Line power supply at TH Stone crusher at Chaputa, Doimukh in Papum Pare Dist		40.00
267	Providing Air Condition System in Golden Jubilee Banquet Hall at Itanagar.		23.17
268	C/o Protection work and Culvert to protect Govt. Qtr. at Pagatara, Jolly Road, Naharlagun		66.94
269	C/o RCC Protection wall drainage system at Pappu Hill, Naharlagun		155.00
270	C/o Guest house at Pariyati Sasana vihar at Namsai.		50.00
271	C/o RCC Protection Work at Donyi Polo School road near Sidhartha Vihar at Itanagar		70.00
272	C/o Community Hall at Rachi Village in Leporinag circle in P/Pare duist		40.00
273	C/o Strom water drainage and CC Wall in between PWD colony and Gunggo land to protect PWD Staff qtrs.		35.00
274	C/o LP work at Lekhi village		100.00
275	Additional Infrastructure Development at Rajbawan, Itanagar		300.00
276	Re-enforcement of boulder wall with RCC wall at Niti Vihar Charali VIP Road Itanagar.		30.00
277	C/o Flood water gushing in NERIST, Box culvert 2 x 2 at chainage 49/440 and chainage 49/550 and hum pipe culvet		150.00
278	C/o RCC Retaining wall at Papu-I village, Naharlagun		152.00
279	C/o RCC wall for protection of NH-415-Horticulture road near newly constructed MLA Apartments, Chimpu		100.00
280	C/o RCC wall near Tri-junction of 'C' Sector road to School and Women Hostel, Itanagar		100.00
281	Channelization of Poglek river at chainage 11.30 Km. on PLKT Road		100.00
282	C/o Mini Secretariat at Sagalee		500.00
283	Upgradation of Kalawangpo Convention Hall at Tawang		190.00
284	C/o Mini Outdoor at Koloriang (Phase 1)		200.00
	<b>Sub-Total</b>	<b>0.00</b>	<b>15948.39</b>
	<b>Total (VII)</b>	<b>0.00</b>	<b>27560.15</b>
<b>IX</b>	<b>RIDF (Loan component)</b>		
1	Storm water Drain in Lumla Sub-Division.		10.00
2	C/o Dambuk Paglam Road(L-19km, PH-II, 11 to 19 km)		10.00
3	C/o Road from Jonghihavi to Sangkhohavi (SH: Widening, slab-culvert/wall/B-wall, DBM&DC at Changlang District.		10.00
4	Up-gradation strengthening of road from Deomali to Mapoya village -16Kms.		10.00
5	C/o Road from Hayuliang to Manchal CO HQ along left bank of Lohit river (30.90KM) PH-I in Anjaw District.		10.00
6	C/o Road from Ganga village to Taipu village(L-35.00 km)PH-I.		10.00
7	C/o Road from Hamilton bridge to Khasso village under Dirang circle PH-I.		10.00
8	C/o Road from Tongsheng to Gongkhar village Ph-I.		10.00
9	C/o Road from Bogne Mara via Dagiam to Lepajaring, Ph-I.(L-7.98 km) PH-I		10.00
10	C/o Road from Joram Yoglu PMGSY road to Divisional Commissioner West Yachuli (10 Km).		10.00
11	C/o Road and bridges between Likabali and Kangku, Ph-I.		10.00
12	Improvement of Siluk (NH-13) to Ngopok village (L-10KM)		10.00
13	C/O Road with CC pavement at Chayangtajo.		24.30
14	C/O Arch Bridge with footpath across river Poma at Jollang village.		25.68
15	C/O Steel Suspension bridge over River Pare (75 mtr Span ) at Balapu to connect PMGSY Road		33.09
16	C/o approach road to proposed polytechnic site at Yingkiong in Upper Siang district.		36.50
17	C/o Road from Upper Dzong to Sanchipam, West Kameng District (L-15 Kms) Ph-I).		43.20
18	C/o Road from Chatung to Kamnu via Chopsa		46.00
19	C/o Internal link Roads under Diyun Administrative HQ in Changlang District.		53.10
20	C/o Pangin Township Road from Perang to Lampang		60.00
21	C/o Road from NH-229 Lunding village to Rote-Rome, Mebia-Sella and Lisa village, East Kameng District (Phase-II)(L-5 Kms)		60.00
22	C/o Road from Votnu village to Khanu village, Wakka circle		70.00





(Rs. in lakh)

Sl. No.	Particulars	ADA, 2018-19	RE, 2018-19
1	2	3	4
23	C/o Road from Yatap to Yam (Phase-II) (Sh: Pavement Cross drainage, S/ Culvert & R&B wall and side drain		70.20
24	C/O Steel suspension bridge over River Pare (75 mtr Span ) to connect Rigo village from Nimte		78.63
25	C/O Road from Emphum to Lunka village via Munglang village(10km), Namsai		80.00
26	C/O School Infrastructure of Govt. Hr. Secondary School, Dambuk, Lower Dibang Valley.		80.00
27	C/o Road from Jonghihavi to Sangkhohavi (L-10 Kms) (Sh: Widening, GSB, Slab culvert, R/wall, B/wall and Pucca drain, Changlang District Ph-I		80.00
28	C/o Road from NH-229 Lumding village to Rote-Rome, Mebia-Sella and Lisa village, East Kameng District (Phase-II)(L-5 Kms)		84.24
29	C/O Ring Road at Seppa (Length-5.00)		85.68
30	Cluster link road under Menchuka Sub-Division, West Siang		108.00
31	C/o Road from PMGSY point Lyngok to Tirap Sakam village		108.00
32	C/o Road from Upper Dzong to Sanchipam, West Kameng District (L-15 Kms) Ph-I)		108.00
33	C/o Road from Hari village to outer ring road, Lower Subansiri District Length 10Kms) (Ph-I L-5Kms)		108.00
34	C/o Road from BRTF road to Taji-Langpo to Kambang village (L-12 Kms) Ph-I		108.00
35	C/o Steel Girder Composite bridge over river Dollung at Paro.		115.00
36	C/o Double Lane Steel Arch bridge with road for Sibbo, Mongku, Kelek, Roing, Balek, Rasam, Tigra and Gune village		116.64
37	C/o Road with CC pavement at Chayangtajo.		117.96
38	C/o Road from Chattong to Kamnu via Choksa 12 Kms in Tirap District Ph-II Ch.5 to 12 Kms		120.00
39	C/o Arch Bridge with footpath across river Poma at Jollang village.		124.62
40	C/o road from Yazali Mengio road to Sito via Tepi village under Pistana Circle		140.40
41	C/o Steel Suspension bridge over River Pare (75 mtr Span ) at Balapu to connect PMGSY Road		160.61
42	C/o Road from Yumlam to Lebia (L-30 Kms)		162.00
43	Widening of road from Zero point Tinali (Arun Subansiri Hotel) to Good Shepherd School via Donyi Polo Mission School, Itanagar, Papum Pare District. Ph-I		162.00
44	C/o Road from Daporijo BRTF to Power Grid via Sigamrijo, Didli Colony		165.00
45	C/o steel Girder bridge with RCC decking over Pachin river in between Papu village-II to referral Hospital, Naharlagun		173.07
46	C/o CC Pavement road including drainage/footpath and railing in Changlang township (Ph-I)		180.00
47	C/o Road from Hukanjuri-Namsang-Deomali to Marherita (Assam) 28 Km)		180.00
48	C/o RCC bridges at various places on Mirem-Mikong-Ruksin(MMR) road (Ruksin, Ngorlung and Peneng river)		192.00
49	C/o Road from Deke PMGSY road to Essi Lite(phase-I)		198.00
50	C/o Dambuk Paglam road (L-19Kms) (Ph-I 0-10 Kms)		200.00
51	C/o Road from Kamlang Nagar to Kathan Ph-I		200.00
52	C/o Road from Jonghihavi to Sangkhohavi (L-10 Kms) (Sh: Widening, GSB, Slab culvert, R/wall, B/wall and Pucca drain, Changlang District Ph-I		200.00
53	C/o CC Pavement road including drainage/footpath and railing in Changlang township (Ph-I)		200.00
54	C/o Road from BRO road to Doble Cultural Centre via Thrillam village and Choishi Cultural Centre in Tawang District. (L-15 Kms) Ph-I		200.00
55	Construction of Storm water Drains at Jang, Tawang		200.00
56	C/O Rural Link Road from Kurung Nelya BRO road to proposed Pamaghar CO HQ via Pamaghar village, Tawang		200.00
57	C/o Road from BRO road to Doble Cultural Centre via Thrillam village and Choishi Cultural Centre in Tawang District. (L-15 Kms) Ph-I.		200.00
58	C/O Kurung Gumpa Road under Mukto Circle		204.40
59	C/o approach road from CO Hq. Dadam to Mukto Circle.		207.09
60	Up-gradation of Gensi Township		207.90
61	Widening of road from Zero point Tinali (Arun Subansiri Hotel) to Good Shepherd School via Donyi Polo Mission School, Itanagar, Papum Pare District. Ph-I		228.00
62	C/o Road from Radeng to Nayam at Taliha Circle		231.00
63	C/o CC Road, side drain in Daporijo		231.66
64	C/o 2 Lane Bye-pass road from Nyigmoyi to Aalo via SFS college Aalo		237.06
65	C/o Inter village road connectivity of an stretch of 18 Km from Jayang Bagang to Paje Solung village via Tasar Solung village and Tourist Spot at Ryopo water fall under RIDF 2017-18		240.00
66	C/o School Infrastructure of Govt. Hr. Secondary School, Dambuk, Lower Dibang Valley.		283.80



(Rs. in lakh)

Sl. No.	Particulars	ADA, 2018-19	RE, 2018-19
1	2	3	4
67	C/o Kurung Gumpa Road under Mukto Circle		291.06
68	C/o Road from Emphum to Lunka village via Munglang village(10km),Namsai		310.20
69	C/o Road from Hukanjuri-Namsang-Deomali to Marherita (Assam) 28 Km)		320.00
70	C/o Road and bridges from Domdilla village to Tajo village via Killo, Chayangtajo circle		334.62
71	C/o steel Girder bridge with RCC decking over Pachin river in between Pou village-II to referral Hospital , Naharlagun		335.96
72	C/o road from Koyu to Goye stream (18.00 km) (SH:widening, culverts, drains, RW & BW, and bridges 60.00 m of various span from Loglu to Goye and Pavement work from Koyu to Goye 18.00 km) (CRF)		345.60
73	C/o Road from Laiwang to Thungjang via Tutnyu village in Tirap.		372.24
74	Construction of Storm water Drains at Jang, Tawang		376.20
75	C/o Steel suspension bridge over River Pare (75 mtr Span ) to connect Rigo village from Nimte		381.61
76	C/o Rural Link Road from Kurung Nelya BRO road to proposed Pamaghar CO HQ via Pamaghar village, Tawang		415.77
77	C/o Ring Road at Seppa		415.80
78	C/o Pasigaht-Lendum Tene road(20.00-40.00 km)		432.00
79	C/o Road from Sangram to Nyapin(PH-II)		462.00
80	C/o Bridge/culverts on NH-52 BRTF road to Bhokuliang Tezu. SH:Steel Composite bridge over river Haju in Lohit district.		468.01
81	C/o Steel Girder Bridge with RCC Decking over river Papum at Ramghat, Papum Pare District.		486.22
82	5(five) nos double lane RCC bridge of road between Sangram to Nyapin (Ph-I)		10.00
83	C/o road from Highway No.513 to river Sileng via Pongging village including a bailey suspension at Reglat over Yamne (Sh: Formation cutting, pavement, culverts, bridge and protection work) PH-I, U/Siang		10.00
84	C/o road from R.K. Mission School, Lumdang (Hatidum Pokah Point) to Patta Cheda village (Length 7 km), East Kameng		10.00
	<b>Total (IX)</b>	<b>0.00</b>	<b>13426.12</b>
<b>X</b>	<b>Central/Centrally Sponsored Schemes</b>		
1	CRF	15000.00	12522.00
2	NLCPR		
	1. C/o road from PMGSY Bongleng road to Khet village in Tawang (2nd Installment)	0.00	472.24
	2. C/o road from Nyodu to Sibe Siru village (2nd Installment)	0.00	687.94
	3. Infrastructure development of Govt. Hr. Sec. School, Hawaii (C/o school bldg only) in Anjaw district. (3rd & final installment)	0.00	179.90
	4. C/o Multi Sports Complex at Namsai (2nd Installment)	0.00	108.42
	5. C/o road from Yembung- Yemsing Road to Tarak village (Ph-I) (3rd Installment)	0.00	506.93
	6. C/o a well equipped 50 bedded hospital at Yingkiong (3rd & final installment)	0.00	235.37
	7. C/o road from Nakhu to Sanchipan under Nafra Circle. (1 st installment)	0.00	789.48
	<b>Total (X)</b>	<b>15000.00</b>	<b>15502.28</b>
	<b>Grand Total</b>	<b>84399.34</b>	<b>243549.29</b>