

GOVERNMENT OF ARUNACHAL PRADESH
FINANCE, PLANNING & INVESTMENT DEPARTMENT
(PLANNING & INVESTMENT DIVISION)
A.P. CIVIL SECRETARIAT:: ITANAGAR

Annual Development Agenda, 2017-18

Department: Water Resources Department

(Rs. in lakh)

Sl. No.	Particulars	ADA, 2017-18	RE, 2017-18	Remarks
1	2	3	4	5
I	Normal Development Activities			
A	Post Budget surrendered	0.00	14600.00	
B	Pre-Budget surrendered			
I	Renovation/ Upgradation of Assests			
1	Upgradation of irrigation infrastructure for Sagalee Division	100.00	100.00	
2	Upgradation of irrigation infrastructure for Pangin Division	115.00	115.00	
3	Upgradation of irrigation infrastructure for Aalo Division	30.00	30.00	
	Total	245.00	245.00	
II	State Irrigation Development Plan (SIDP)			
1	Taal nallah water harvesting project for irrigation and fishery development at Jullang village	40.00	40.00	
2	Integrated Minor Irrigation project at Baat village	60.00	60.00	
3	Development of Training & Demonstration park at WRD Complex, Chimpu	20.00	20.00	
4	C/O RCC protection wall at Tingha Nallah at Donyi Polo, Itanagar	50.00	50.00	
5	Flood protection work at Transport Colony Karshingsa	43.50	43.50	
6	C/O RCC retaining wall at Paga Tarak	20.00	20.00	
7	Water conservation works at Tajang Sikhe	195.14	195.14	
8	Renovation of Miya Rao MIP at Doji vill.	50.00	50.00	
9	C/O Sub Division Office at Changlang	25.00	25.00	
10	MIP at Tissue (Mishmi) under Wakro circle	49.00	49.00	
11	C/O Sub-Division office building along with Security wall, T-III qtr. 3 Nos. and Bachelor Barrack (4 Unit) - 1 No. at Khonsa I/c site development	60.00	60.00	
	Total	612.64	612.64	
III	State Infrastructure Development Fund (SIDF)			
1	C/O IB at Rho	200.00	200.00	
2	C/O Community hall at Gongkhar	100.00	100.00	
3	C/O Community hall at Bongleng	100.00	100.00	
4	Infrastructure development of JNV School, Seppa including retaining wall	50.00	50.00	
5	Anti Erosion work at Upper Dkhalmukh	50.00	50.00	
6	Guide wall and Check dam at Galoso bridge point to Tanki point	75.00	75.00	
7	C/O Suspension bridge over Shu river at Sabing village	35.00	35.00	
8	C/O office building of Nehru Yuva Kendra at Aalo (including boundary wall side developmentetc)	40.00	40.00	
9	C/O Administrative building with Library at Govt. Hr. Sec. School, Tezu	50.00	50.00	
10	C/O Multipurpose hall t Loiliang	35.00	35.00	
11	C/O Multipurpose hall at Tafragam	35.00	35.00	
12	Infrastructure development for newly created circle HQ at Namphai-I	75.00	75.00	
13	Infrastructure development for Govt. Middle school, Niotan	60.00	60.00	
14	Constn of sports infrastructure at Govt. H.S. School, Kharsang	40.00	40.00	
15	Constn. Of Storm water drainage at Kharsang Township	28.00	28.00	



(Rs. in lakh)

Sl. No.	Particulars	ADA, 2017-18	RE, 2017-18	Remarks
1	2	3	4	5
16	Flood and river management programmes on Namchik and Khatang river under Jairampur circle	30.00	30.00	
17	Development of Tourist Infrastructure at Tikhak Taipy village	40.00	40.00	
18	Command Area Development at Renuk	25.00	25.00	
19	C/O WRSB at Rusa	17.00	17.00	
20	C/O MIP at Tehipong under Chanu	22.00	22.00	
21	Extension and development of land for WRC fields including MIC along Tisa river at Ozakho, Chatong, Mahuban and Lawnu villages	24.00	24.00	
22	C/O MIP at Chanwang agri-field and Tanamshia at Ozakho	30.00	30.00	
23	C/O Approach road from Longsom to Timongpong WRC field	22.00	22.00	
24	C/O MIC channel at Jahoi agril field at Chatong and Tiwong agri field at Longsom	20.00	20.00	
25	C/O Approach road from Nokfan to recharim & Wantong agril field	24.00	24.00	
26	C/O Model Anganwadi centre at Kanubari ADC Hq	20.00	20.00	
27	Land protection work at various villages under Lawnu & Chubam blocks and slab culvert at Dahsatong village	20.00	20.00	
28	Cluster of FC works to protect various WRC field at Tissing river bank at Niausa	75.00	75.00	
29	C/O CO's residence including site development at Pangchau	25.00	25.00	
30	C/O CO's residence including site development at Wakka	25.00	25.00	
31	FC work at Modirijo 6th Mile Itanagar	33.00	33.00	
32	C/O RCC Retaining Wall at AAPLU office near back side of Dikrong river at Nirjuli	58.00	58.00	
33	Land protection work at Sod village	20.00	20.00	
34	Land protection work at Kurjuli Papunallah Naharlagun	38.00	38.00	
35	C/O of qtrs. & Office building of WRD Tawang (SH:-1 unit Ty-V qtr. at Tawang, 2 unit Ty-II at Tawang, Sub-Divn. Office at Jang, 1 unit Ty-IV Qtr at Jang	45.00	45.00	
	Total	1586.00	1586.00	
	Grand Total (B)	2443.64	2443.64	
C	New Schemes			
1	C/O. MIP at Khardung	10.13	10.13	
2	C/O. MIP at Muchut	10.13	10.13	
3	C/O. CC drain at WRD complex, Tawang	4.05	4.05	
4	C/O MIP at Lower Sazo	4.05	4.05	
5	C/O MIP at Khumithang	4.05	4.05	
6	C/O MIP at Zanglum area	8.11	8.11	
7	C/O MIP at Mangnam	4.05	4.05	
8	C/O MIP at Taktala to Thumkley agricultural land at Dongshengmang	10.13	10.13	
9	C/O drainage system from Khet toth to Khoilongkang	10.13	10.13	
10	C/O Pipe Irrigation near Lungdur village	12.52	12.52	
11	C/O Pipe Irrigation at Dokumpani	12.94	12.94	
12	MIP at Upper Humsu area at Buragoan	6.26	6.26	
13	MIP at Golu Wugro at Kya Valley	4.17	4.17	
14	MIP at Husse at Karangania village	4.17	4.17	
15	MIP ar RR Hill area at Ramalingam	6.26	6.26	
16	MIP at Surungdinik area at Tseringpam village	5.01	5.01	
17	MIP at Khoitam near Salari	5.01	5.01	
18	MIP Kichu A/F near Zinka at Lish	8.35	8.35	
19	MIP at Kacham A/F near Changpa at Chug	12.52	12.52	
20	MIP at Lonthen near lower Dzong	8.35	8.35	
21	MIP at Nussai near Janachin	4.59	4.59	
22	C/O Wathulong MIP at Lapusa	4.17	4.17	
23	MIP at Majang near new Bomdila	5.01	5.01	
24	MIP at lower Sera	4.17	4.17	
25	C/O Boundary wall , gate and culvert within WRD complex at Jamiri	11.37	11.37	



(Rs. in lakh)

Sl. No.	Particulars	ADA, 2017-18	RE, 2017-18	Remarks
1	2	3	4	5
26	C/O Headwork and renovation of Bengde MIP	15.57	15.57	
27	C/O Headwork and extention of Lamawa MIP	15.57	15.57	
28	C/O. Headwork and renovation of MIP at Waii	7.78	7.78	
29	C/O MIP at Parmeriang A/F (Moik B)	7.78	7.78	
30	C/O Headwork and extension of Sangbia MIP	11.68	11.68	
31	Renovation and Extention of MIP at Sekong	7.78	7.78	
32	C/O Headwork and Extention of Pabua MIP	11.68	11.68	
33	C/o. Headwork and Protection work at Wessang MIP	11.68	11.68	
34	C/O Headwork and Protection work at Rang MIP(Jadu)	11.68	11.68	
35	C/O Headwork and Protection work at Pake Ali nallah at Nere MIP	7.78	7.78	
36	C/o. Headwork and Protection work at Rote and Rome nallah at Nere MIP	7.78	7.78	
37	C/O Protection wall and extention of MIP Ningcho nallah	7.78	7.78	
38	C/O Type-III Qtr. For JE at Bameng	8.56	8.56	
39	C/O Boundary wall at WRD Division office, Wessang(Seppa)	9.73	9.73	
40	MIP at Taruso branch nallah at Veo village	8.35	8.35	
41	MIP at Babung nallah at Tangri village	6.26	6.26	
42	MIP at Taraso Nallah at A-2 Seijosa	6.26	6.26	
43	MIP at Tado stream at Jeraso village	6.26	6.26	
44	Emergent Erosion control work at Dera Tech and other Agril fields at Pakro village	4.17	4.17	
45	2-Unit SPT labour barrack at WRD complex Seijosa	4.84	4.84	
46	Maintenance of Water Resources Sub Division, Itanagar	2.31	2.31	
47	Storm Water drainage at Lower Model village Naharlagun	29.89	29.89	
48	Infrastructure development of WRD Complex Yupia	97.15	97.15	
49	C/O Boundary wall for Poma section	14.95	14.95	
50	Repair of infrastructure at Modirijo village Itanagar	3.74	3.74	
51	C/O Land protection wall at Dokoso Colony near Horticulture Office, Itanagar	22.42	22.42	
52	Construction of Residential Buildings for WR Division, Sagalee	23.93	23.93	
53	Flood control work at Outdoor Stadium Sagalee	9.57	9.57	
54	Water Conservation work at Bate MIP at Pape Sango village	9.57	9.57	
55	Retaining Wall at KGBV School at Sagalee	4.79	4.79	
56	Water Conservation work at Rachi village	5.98	5.98	
57	MIP and Water Shed Management at Mara Happa at Pilla village	4.79	4.79	
58	MIP from Paga Stream to Jullang Happa at Nyopang village	4.79	4.79	
59	MIP from Puming to Peacha Happa at Pami village	3.59	3.59	
60	MIP from Par river to Kampung Happa at Lakang village	4.79	4.79	
61	C/O Compound wall cum completion of office building for WRD, Sub-Division, Koloriang	9.26	9.26	
62	C/O MIP from Sangcho stream to Sangcho nioriang at Pachang village under Parsiparlo	3.70	3.70	
63	C/O MIP at Taha Stream to Longriang under Chello	3.70	3.70	
64	C/O MIP at Ampong to Martak at Dolo village	3.70	3.70	
65	C/O Compound wall cum completion of office building for WRD, Sub-Division, Nyapin	9.26	9.26	
66	C/O MIP from Richung Ritey to Salakriang via Janghariang at Rate village under Nyapin	3.70	3.70	
67	C/o. MIP at Pugriang and Dardangriang under Hote village under Sangram SDO administrative Centre	11.11	11.11	
68	C/O MIP at Koila Ritak under Kherbary Segment, Dollongmukh	11.11	11.11	
69	Maintainace of existing residential and non- residential building of Raga Sub-Division	3.70	3.70	
70	C/O MIP at Sari village under Tali	3.70	3.70	
71	C/O MIP at Pacho Nallah to Tallah Happa at Yangte	3.70	3.70	



(Rs. in lakh)

Sl. No.	Particulars	ADA, 2017-18	RE, 2017-18	Remarks
1	2	3	4	5
72	C/O MIP at Ngoiko to Tadu Happa	3.70	3.70	
73	C/O MIP at Tania source to Rumbang under Chambang	7.40	7.40	
74	C/O Cluster of MIP Schemes under Tali	14.81	14.81	
75	C/O Cluster of MIP Schemes under Yachuli	14.81	14.81	
76	C/O Compound wall cum renovation of EE Qtr. At Ziro near SP Colony, Hapoli	11.11	11.11	
77	C/O Cluster of MIP under Ziro Sub-Division	10.16	10.16	
78	C/O Cluster of MIP at Sangram and Nyobia	14.81	14.81	
79	C/O MIP at Linia Village under Lower Subansiri District	14.81	14.81	
80	C/O MIP from Panyi River to Tapo Happa near Power House at Toll Village	14.81	14.81	
81	Augmentation of MIP from Minto Koro to Tabeinrijo at Pisa village	6.62	6.62	
82	Augmentation of MIP from Pote Koro to Kirumrijo at Motu village	6.62	6.62	
83	Repair and maintenance of WRD Division Office, Daporijo	1.84	1.84	
84	C/O MIP at Leku Koro to Denirrijo at Nguki village	3.68	3.68	
85	C/O MIP from Job Koro to Biyakrijo at Biyak village	5.52	5.52	
86	C/O MIP at Jesh Koro to Borarupak WRC field at Borarupak village	5.52	5.52	
87	C/O MIP from Tapo Koro Lilumputu at Mite village	4.41	4.41	
88	C/O MIP from Sik Koro to Kardirijo (Tumpen) at Mona village	3.68	3.68	
89	Augmentation of MIP at Bogne under Taliha	5.89	5.89	
90	Augmentation of Solirango MIP under Jaring village	4.41	4.41	
91	CC Lining and Exten. Of Hignesho MIP at Lapajaring	4.41	4.41	
92	Reno. & Repair of Keojaring MIP under Nacho	7.36	7.36	
93	C/O MIP Byana at Gyate village under Nacho	5.89	5.89	
94	Repair & Renovation of EE's quarter at Daporijo	5.05	5.05	
95	C/O MIP from Pelo Koro to Kora Rijo	11.04	11.04	
96	C/O. Headwork at Sie river	17.19	17.19	
97	C/O. MIP at Dasi area at Daring Circle	6.88	6.88	
98	C/O. Headwork and CC channel at Badi	10.31	10.31	
99	C/O. MIP at Bumdi	1.72	1.72	
100	C/O. T-III Qtr. At Tirbin	6.88	6.88	
101	C/O. Community MIP at Sibe	5.16	5.16	
102	C/O. Community MIP at Paimori	5.16	5.16	
103	C/O Bommi MIP at Chiram Abu stream at Silli Village	2.41	2.41	
104	C/O MIP at Bokso Nallah for Jaj Rijo command area at Siji Village	3.44	3.44	
105	C/O Emme Rijo MIP at Basar	6.88	6.88	
106	C/O. Community MIP at Ringi	6.88	6.88	
107	C/O MIP at Siko Sipek Nallah	4.78	4.78	
108	Pama Yijo MIP at Darka Village	5.15	5.15	
109	C/O MIP at Kambu Hibu, Kamba Ayi	5.52	5.52	
110	C/O MIP Deli hibu, Lora Hibu, Damki Hibu	5.52	5.52	
111	C/O MIP at Rabu Hibu	3.68	3.68	
112	C/O MIP Jobu MIP at Gemo Tali	1.47	1.47	
113	Gemo MIP at Peiyi area at Gemo Tali	1.47	1.47	
114	Higo river MIP at Darka-I	0.74	0.74	
115	C/O MIP at Mebbu Daktum area at Kombo	0.74	0.74	
116	Renovation of Eyi MIP at Kasi Tali	1.80	1.80	
117	Nyut Nallah MIP at Bene of Pobdi Vill	1.47	1.47	
118	Odi MIP under Biru village	1.84	1.84	
119	C/O MIP at Poi land at Rigo area	1.47	1.47	
120	C/O MIP at Pogo Nallah at Bene	1.84	1.84	
121	Hipin MIP at Doji	2.21	2.21	
122	C/O Hilen MIP at Yigi Kaum village	0.81	0.81	
123	C/O MIP at Tasum to Jeyi	0.74	0.74	
124	C/O Lipu Hikin MIP at Dasi village	0.74	0.74	
125	C/O Kamdi MIP at Jumli area	1.10	1.10	
126	C/O Nyayi MIP at Darka village	1.10	1.10	
127	C/O Ate Kose MIP at Jeyi Bagra	1.47	1.47	



(Rs. in lakh)

Sl. No.	Particulars	ADA, 2017-18	RE, 2017-18	Remarks
1	2	3	4	5
128	MIP from Yome Kose to WRC field at Kamru area in Angu village	2.21	2.21	
129	MIP for Agri/Horti field at Ngoyo in Paya village	1.47	1.47	
130	MIC for WRC field at Himik area under Darka village	1.84	1.84	
131	MIP at Doji Moko	0.74	0.74	
132	MIC for WRC field at Tame area in Takpu village	1.84	1.84	
133	MIC for WRC field at Lipu in Angu village	1.84	1.84	
134	MIC for WRC field at Nikshi area under Dasi village	1.47	1.47	
135	MIC from Irom Ayur WRC field area at Rigo village	1.84	1.84	
136	MIC from Hinik Hiba to Yami WRC field area at Igo Yami village	1.47	1.47	
137	MIC for WRC field at Hoi area in Higi Bagra village	1.47	1.47	
138	MIC from Lipu Nallah to WRC field at Ganyi area in Dasi village	1.47	1.47	
139	Busi MIP at Kamru area	1.47	1.47	
140	Dogra MIC at Tarsu Mobuk area	1.10	1.10	
141	Rumde MIC at Pajo Ara Beye	1.10	1.10	
142	Enne Hoi MIC at Kombo area	1.10	1.10	
143	Mikak MIC at Tadin area	1.10	1.10	
144	Hili MIC at Ngomdir area	1.10	1.10	
145	Ushi MIC at Kombo Mobuk area	1.10	1.10	
146	Bihu MIC at Jirdin area	1.10	1.10	
147	Mebbu MIC at Jirdin village	1.10	1.10	
148	Toli Nallah MIC at Doji Jeli	1.10	1.10	
149	Reda Mebbu MIC at Panya Bogdo area	1.47	1.47	
150	Harbu MIC at Bibu area	1.84	1.84	
151	Dob Hipe MIP at Kombo	1.47	1.47	
152	Hoi MIP at Buli area	1.47	1.47	
153	Nali MIP at Ngomdir	1.47	1.47	
154	Pabu MIP at near Panya	1.47	1.47	
155	Koki MIP at Jaji	1.47	1.47	
156	Jajji MIP at Yeggo	1.47	1.47	
157	C/O Beyu MIP at Bogne	1.10	1.10	
158	C/O MIP from Gorung Kobung to Gammi A/F at Yosing	0.74	0.74	
159	C/O C.C Lining at Pulung MIP at Mori	1.10	1.10	
160	Mibok Kerang MIP at Pangkeng	0.74	0.74	
161	C/O Nyipong MIP at Molom	0.74	0.74	
162	C.C Lining of Tani MIP at Kerang	0.74	0.74	
163	C/O Moyar MIP at Rumgong	0.74	0.74	
164	C/O Gunjung MIP at Mori Gebo	0.37	0.37	
165	C/O Tatkung MIP at Bogne	0.74	0.74	
166	C/O MIP at Upper Jabung at Jomo	0.74	0.74	
167	C/O Mibung MIP at Pangkeng Moli	0.74	0.74	
168	C/O Pibung MIP at Pangkeng	0.74	0.74	
169	C/O Labung MIP at Gate	0.74	0.74	
170	C/O Haying MIP at Gasheng	0.74	0.74	
171	C/O Yorgung MIP at Gate Vill.	0.74	0.74	
172	C/O Satbung MIC at Kerang	0.74	0.74	
173	C/O Ihi MIP for Gorgong at Jomo	0.74	0.74	
174	C.C Lining of Ropu MIP at Molom	0.37	0.37	
175	C/O Rogong Gitung MIP at Payum	1.10	1.10	
176	C/O Ngerbang MIP at Yogong Vill.	0.74	0.74	
177	C/O Muglek MIP at Damda Deku	0.74	0.74	
178	C/O Hilong MIP at Gasheng Vill.	0.37	0.37	
179	C/O Lumu MIC at Kaying	0.74	0.74	
180	C/O Mibok Kerang MIP at Pangkeng	0.37	0.37	
181	C/O Kirbung MIP at Damda-Debuk	0.37	0.37	
182	C.C Lining of Kopkong MIP at Rangkop	0.74	0.74	
183	Renovation of Pitying MIP at Kaying	0.74	0.74	
184	C/O Muying MIP at Lorging Model	0.37	0.37	
185	C/O Lubung to Lule MIP at Lorging	0.74	0.74	
186	C/O Baying MIP at Payum	0.37	0.37	
187	Dolek MIP at Dupu	0.37	0.37	
188	Renov. Of Kaying MIP at Yosing	0.37	0.37	
189	C/O Pitsi MIP at Kaying	0.37	0.37	
190	C/O Siket-Sibung MIP at Siram	0.37	0.37	




(Rs. in lakh)

Sl. No.	Particulars	ADA, 2017-18	RE, 2017-18	Remarks
1	2	3	4	5
191	C/O Sidu MIP at Rikpu Ronya village under Liromoba Circle	1.47	1.47	
192	Maintenance of Deyi WRC field at Potom under Darak Circle	0.74	0.74	
193	MIP Potem at Ngomdir	3.68	3.68	
194	CC Channel near VKV Jirdin	3.68	3.68	
195	MIP June at Ngomdir	3.68	3.68	
196	Miyi MIP at Doji	0.37	0.37	
197	C/O Mangang MIP at Menchuka	0.61	0.61	
198	C/O Dess Nang MIP at Bumjipanga	0.74	0.74	
199	C/O Dolungap Pangor MIP at Decenthang	0.74	0.74	
200	C/O Shunphu Delo Nyishing MIP at Dorjiling	0.74	0.74	
201	C/O Sange Densi Dess MIP at Yomi	0.74	0.74	
202	C/O Tsokarpu MIP at Dorjiling	0.74	0.74	
203	C/O Dess Chhu Dakpa MIP at Singbir	0.74	0.74	
204	C/O Kigar Rong MIP at Dorjiling	0.74	0.74	
205	C/O Pate Yingkong MIP at Gapo	0.74	0.74	
206	C/O MIP at Yingchi sokong at Rapum	0.74	0.74	
207	C/O Parung MIP at Tsokarpu	0.74	0.74	
208	C/O Kamte Ekir MIP at Tato	5.15	5.15	
209	C/O MIP from Kote stream to Rikpe arik at Tangchakyong village	2.21	2.21	
210	C/O Tatikongpi MIP at Tatinglingtak village	1.84	1.84	
211	C/O Bango MIP at Soyorong village	1.10	1.10	
212	C/O MIP from Sodo stream to Yadang village	1.10	1.10	
213	C/O MIP at Talamyong village	1.10	1.10	
214	C/O Siya MIP at Tadogitu	0.74	0.74	
215	C/O Dinyi MIP at Irge	0.74	0.74	
216	C/O MIP at Paum	0.74	0.74	
217	C/O 2 nos of type-III Quarter at Geku and Mariyang.	9.49	9.49	
218	C/O Irrigation Canal at Silli village.	9.89	9.89	
219	Construction/Renovation of terrace WRC field under 40 Geku Mariyang Constituency.	29.24	29.24	
220	Renovation of irrigation and terraced WRC field under Jengging WRSD.	23.73	23.73	
221	Renovation of irrigation and terraced WRC field under Tuting WRSD.	23.73	23.73	
222	Renovation of irrigation project under WRS Yingkiong .	19.77	19.77	
223	Construction/Renovation of terrace WRC field under WRS Yingkiong.	11.86	11.86	
224	Anti Erosion work at Sike (Gune)	7.91	7.91	
225	C/O. Goyeng MIC at Mirka	4.85	4.85	
226	C/O. Otel Pejab MIC at Pasighat	4.85	4.85	
227	C/O. Sikel MIC at Balek village	5.25	5.25	
228	C/O. Melet MIC at Takilalung	4.85	4.85	
229	C/O. Tabi MIC at Pasighat	6.06	6.06	
230	C/O. Rotkeng(Tolen) MIC at Yagrung	4.85	4.85	
231	C/O. Darang MIP at Pasighat	1.62	1.62	
232	C/O. Maye Korong MIP at Yagrung	2.42	2.42	
233	C/O. Extension & field channel at Labo(5th mile)	6.06	6.06	
234	C/O. Compound Wall at Divisional Store, Pasighat	14.14	14.14	
235	C/O. Cluster of MIP at Bilat Circle	24.24	24.24	
236	C/O. Cluster of MIP at Ruksin Circle	25.46	25.46	
237	C/O. Type-II, 2-Unit for Sile, Sub-Division Staff	14.14	14.14	
238	C/O. Labour Barrack at Sile, Sub-Division Office	6.06	6.06	
239	C/O. Kongkin MIP at Kiyit	8.08	8.08	
240	C/O. Jiktung MIP at Kiyit	8.08	8.08	
241	C/O. Kongkin MIP at Borguli	8.08	8.08	
242	C/O. Jilung MIP at Seram	8.08	8.08	
243	C/O. Epong MIP at Kiyit	8.08	8.08	
244	C/O Ngow Koro MIP at Sido Village	8.08	8.08	
245	Renovation & Extension of completed MIP under Nari-Koyu Circle	40.41	40.41	
246	Energisation of deep tube well at Kamlek village by Solar Energy in East Siang District	4.17	4.17	




(Rs. in lakh)

Sl. No.	Particulars	ADA, 2017-18	RE, 2017-18	Remarks
1	2	3	4	5
247	Energisation of deep tube well at Ledum ERC fieldby Solar Energy in East Siang District	4.17	4.17	
248	C/O Deep Tube Well including energisation at Poi Agril field (Rigo) under Aalo Block in West Siang District	3.34	3.34	
249	C/O Deep tube well including solar energisation at Tajum Arik (5th Mile) under Pasighat Block in East Siang District	3.34	3.34	
250	C/O Large size Dug masonry wells OD-2m, ID-1.76m, 15m depth including energisation at Old Deka Agril field 2 nos Depi Agril field 2 Nos & Rotnepatang Agril field 1 no in East Siang District (5 nos)	5.08	5.08	
251	C/O Large size Dug masonry wells OD-2m, ID-1.76m, 15m depth including energisation at Pagi Agril field 1 no Ruyi Agril field 1 No, Ngopi Agril field 1 no & Silli Agril field 1 No. in East Siang District (4 nos)	4.01	4.01	
252	C/O Large size Dug masonry wells OD-2m, ID-1.76m, 15m depth including energisation at Mona village 2 nos, Sinyum Rijo Agril field 1 No, Thar Rera 1 no, Namlo I no& Sippi agil field 1 no. in Upper Subansiri District (7 nos)	6.76	6.76	
253	C/O Shallow tubewell including energisation at Pirak agril field near Pitong river under Kamba in West Siang District	4.17	4.17	
254	C/O Deep tubewell including energisation at Tigdo agril field village under Papum Pare District	7.51	7.51	
255	C/O Deep tubewell including energisation Dikalmukh agril field under Seijosa Circle in East Kameng District	7.51	7.51	
256	C/O Large size Dug masonry wells including energisation at Nirjuli village & Kharsingsa in Papum Pare District (4 nos)	5.01	5.01	
257	C/O Large size Dug masonry wells including energisation at Lower Dikalmukh Upper Dikalmukh A2 block Seijosa & Pakke Kesang in East Kameng District (6 nos)	7.51	7.51	
258	Rebung MIP at Yemsing	20.83	20.83	
259	Alum MIP at Riew	20.83	20.83	
260	Sumbung Soter MIP at Yibuk	10.41	10.41	
261	MIP for Paki area at Sitang village	12.50	12.50	
262	Upper Kaying MIP at Parong	12.50	12.50	
263	Takir Abuk MIP at Rengo, Lilleng & Dosing	12.50	12.50	
264	C/O Peki Nallah MIP at Kundil	45.04	45.04	
265	Cluster of MIP at Bizari under Dambuk Sub- Division	54.66	54.66	
266	C/O MIP at Jongga Peli and Reebok WRC at Dambuk.	19.52	19.52	
267	C/O Libit & Gangkek MIP at Rayang village..	39.04	39.04	
268	C/O MIP for Koronu WRC field area at Koronu village.	39.04	39.04	
269	C/O MIP from Tahu Nallah Ambusho Agril field at Angrim valley in Anini.	11.71	11.71	
270	C/O MIP from Atah river at Attali village under Anelih.	8.79	8.79	
271	C/O MIP for Chepahu Agril land from Chuhu Nallah.	6.83	6.83	
272	C/O MIP from Chili Nallah to Amongo A/F at Taloni village.	11.71	11.71	
273	C/O MIP at Akkang Nallah near Ratan paddy field at Parbuk	3.90	3.90	
274	C/O Peli Siru MIP at Dambuk.	5.86	5.86	
275	MIC at Last Dipu at Bizari	3.90	3.90	
276	MIP at Gumin Kokkor agri. Field at Moying.	3.90	3.90	
277	Energisation of Tube well at Abango agril field in Lower Dibang Valley District	2.77	2.77	
278	Energisation of Tube well at Lirung agril field(Jimi village) in Lower Dibang Valley District	2.77	2.77	
279	Energisation of Tube well at Atimeh agril field(Jimi village) in Lower Dibang Valley District	2.77	2.77	



(Rs. in lakh)				
Sl. No.	Particulars	ADA, 2017-18	RE, 2017-18	Remarks
1	2	3	4	5
280	Energisation of Tube well at Machiano agril field(Jimi village) in Lower Dibang Valley District	2.77	2.77	
281	C/O Tubewell at 8 Km agril field in Lower Dibang Valley District	2.87	2.87	
282	C/O Tubewell at 9 Km agril field in Lower Dibang Valley District	2.87	2.87	
283	C/O Tubewell at Jia agril field in Lower Dibang Valley District	2.87	2.87	
284	Energisation of Tube well constructed by CGWB at Namsai Tea Estate in Namsai District	2.77	2.77	
285	C/O 2 nos Deep Tube well at 7 Km agril field	5.74	5.74	
286	C/O Roof Top Water Harvesting at Govt. school Meka to recharge the ground water	2.39	2.39	
287	C/O Deep Tube well including energisation at Neotan agril field in Changlang District	7.65	7.65	
288	C/O Deep Tube well including energisation at Kaikhe agril field in Changlang District	7.65	7.65	
289	C/O Deep Tube well including energisation at Old Plone agril field in Changlang District	7.65	7.65	
290	Conservation of rain water and land development through Terrace cultivation	3.83	3.83	
291	Structural renovation of Tezu Sub Division under Lohit District	41.79	41.79	
292	Renovation of MIP's under Tezu - Sunpura Circle	41.79	41.79	
293	Structural renovation of Chawkhram Circle	41.79	41.79	
294	Renovation of MIP's under Chawkhram circle	41.79	41.79	
295	Renovation of structural developmen under Namsai Circle	41.79	41.79	
296	Renovation of MIP's under Namsai circle	41.79	41.79	
297	Structural renovation and extension under Lekang Circle	108.67	108.67	
298	Infrastructural decvelopment of Water Resources Department at Namsai	41.79	41.79	
299	C/o. Office building of the Assistant Engineer, Water Resources Sub-Division, Hayuliang	12.33	12.33	
300	C/o. Boundary wall for WRD complex at Hayuliang	8.22	8.22	
301	C/o. Type-V Quarter for EE at Hawaii	13.15	13.15	
302	C/o. Boundary Wall for Residential Quarter for EE at Hawaii	6.16	6.16	
303	MIP at Sarti under Walong Circle	12.33	12.33	
304	Cluster of MIP at Kandong, Chillang, Kumbo, Tihuliang and Randam	30.00	30.00	
305	C/O MIP at New Khamlang	14.02	14.02	
306	C/O MIP at Khagam Singpho and Khagam Mossang	14.02	14.02	
307	C/O MIP at Khachang	14.02	14.02	
308	Extension , Restoration and Renovation of MIP's under Kharsang Circle	39.25	39.25	
309	Extension, Restoration & Renovation of MIPs under Namphai Circle	39.25	39.25	
310	Extension, Restoration & Renovation of MIPs under Vijoynagar Circle	16.82	16.82	
311	C/O MIP on Rawung Nallah at New Kamlao	14.02	14.02	
312	C/O MIP at Rima village	7.01	7.01	
313	Extension and Renovation of Ngakheth MIP at Manmao	8.41	8.41	
314	C/O Chumnyak MIP at Renuk village	8.41	8.41	
315	Extensdion and Renovation of Ngakheth MIP at Khamdo village	7.01	7.01	
316	Extension, Restoration and Renovation of MIP's under Khimiyang circle	42.06	42.06	
317	Extension, Restoration and Renovation of MIP's under Yatdam and Namtok Circle	42.06	42.06	
318	Extension, Restoration and Renovation of MIP's under Bordumsa Circle	23.83	23.83	
319	Extension, Restoration and Renovation of MIP's under Diyum Circle	23.83	23.83	
320	Extension and Renovation of Irrigation Structure at Charju Pathar, Deomali	25.45	25.45	



(Rs. in lakh)

Sl. No.	Particulars	ADA, 2017-18	RE, 2017-18	Remarks
1	2	3	4	5
321	C/O. Juthung Pathar MIP at Old Laiwang	8.76	8.76	
322	C/O. C.C. Channel at Tahin Pathar in Dadam village	8.35	8.35	
323	Extension and Renovation of MIP at Bogapani	8.76	8.76	
324	Extension and Renovation of Irrigation Structure at mopaya, Deomali	25.87	25.87	
325	Extension and Renovation of Tirath MIP at lapnan	8.35	8.35	
326	C/O. Terun MIP under Dadam circle	8.35	8.35	
327	C/O Ojon pathar MIP under Borduria area	8.76	8.76	
328	C/o T-IV Qtr i/c boundary wall and Garrage for Divisional Staff at Kanubari	18.78	18.78	
329	C/o Restoration and Renovation of MIP under Kanubari Sub-Division	6.89	6.89	
330	C/o Restoration and Renovation of MIP at Khanu, Khonsa Pangchau and Khonsa village uinder Pangchau Wakka area	31.90	31.90	
331	C/o T-II Qtr(4 Unit) at Longding under WRSD, Longding	19.41	19.41	
332	C/o RRM wall at Takar Residential land at Malariang village		19.00	
333	C/o Flood protection work at Gomsil Nallah at Rani village		50.00	
334	-do- at Meling at 7 th Mile Pasighat		50.00	
335	-do- at Rotne Patang, Sille		40.00	
336	C/o MIP at Karki Arik at Lingka Village		40.00	
337	Repair & renovation of MIPs under WRD Pasighat		70.00	
338	C/o Keyi MIP at Tapat Patang, Sille Vill., E/Siang		50.00	
339	C/o Ering MIP at Gobo area, Yagrung, E/Siang		50.00	
	Total (C)	2864.00	3233.00	
	Total (A+B+C)	5307.64	20276.64	
II	State Share towards CSSs	636.00		
1	Anti Erosion & Flood Protection		592.33	Fund provision has been kept in anticipation of Central Release. However, expenditure is subject to actual release of corresponding Central Share
2	Pradhan Mantri Krishi Sinchayee Yojana (PMKSY)		14.44	-do-
	Total (I)	636.00	606.77	
III	SIDF			
1	C/o Approach road from PWD road to Litemori village		20.00	
2	C/o Land protection work for Pi School at Likabali		25.00	
3	C/o Land protection work at Old Minamang village		30.00	
4	C/o Land protection work at Siberijo		50.00	
5	C/o Land protection work for Siji at Sibe		50.00	
6	C/o MIP at Taramori		50.00	
7	C/o Flood control work at Ditten village		50.00	
8	C/o MIP & MIC at various locations in 34-Tuting-Yingkiong constituency		100.00	
9	Soil conservation and land protection work at various places under 12 Pakke-Kessang Constituency		300.00	
10	C/O protection wall at Hill top Colony, ESS Sector, Itanagar		200.00	
11	C/O protection wall alongsies the bank of river Pachin near Sikhiriho to protect downside areas of State Guest House and High Court		150.00	
12	C/o Tamladu Hall at Wakro under Wakro Circle		50.00	
13	Flood protection measure at Mora Kamlang river to protect Alubari & Chongkham area		400.00	
14	C/o Protection wall at Huiliang village.		20.00	
15	C/o Retaining wall near Hayuliang town, Anjaw District.		100.00	




(Rs. in lakh)

Sl. No.	Particulars	ADA, 2017-18	RE, 2017-18	Remarks
1	2	3	4	5
16	C/o Multipurpose Community hall at Napotia village under Chongkham circle.		50.00	
17	C/o Flood protection work at Tafraliang village.		30.00	
18	C/o approach road from Forest Range Office road to upper Medical Colony at Bomdila Township		60.00	
19	C/o of Protection work at Kariang paddy field under Nyapin.		50.00	
20	C/o Suspension Bridge and porter track under Nyapin A/C		350.00	
21	Upgradation & Infrastructure Development of LP/MIP under WRD Division Basar		200.00	
22	C/o RLR at Kabang village		20.00	
23	C/o Infrastructure for "Oragne Festival of Adventure & Music", Dambuk.(Phase II)		100.00	
24	C/o Flood control works at Bojir(Phase II)		250.00	
25	C/o River Training works at Patsing (Phase II)		250.00	
26	C/o MIP at cherowey to Ashup agricultural land at Bongleng village		48.00	
27	C/o Vet. Dispensary Building & Staff Qtrs for animal Husbandry and Vet. Deptt at Gomkelleng		63.00	
28	C/o RCC boys hostel at Gipong for Konnu IV school		40.00	
29	C/o slab culverts at the following villages: Votnu- 5 nos, Khasa- 3 nos, Konsa- 4 nos, Jagan- 3 nos and Ngissa- 3 nos (@ Rs.5.00 lakh each x 18 Nos)		90.00	
30	C/o RCC teachers quarters at 22 locations under Pongchau-Wakka Assembly Constituency (Rs. 8.00 lakh each x 22 locations)		170.00	
31	C/o Strom Water Drainage System from Upper Dzang village to Nafra Phase-II		176.00	
32	Co Head work and CC channel works at Hoi Nallah (Moli area) Kombo		20.00	
33	C/o FC work at Himi river to protect Potom WRC field.		20.00	
34	C/o CC Irrigation channel for AGRA-PATA WRC field area at Bogdo-Panyua, Aalo		20.00	
35	C/o WRSB over Sipu river b/wtween Biru Doke and Pushi Doke-35 mtrs.		30.00	
36	C/o FC work to protect Misor WRC field area at Mebbu Jirdin.		50.00	
37	C/o Community Hall at Kharsang Tinali village, Old Plone village and improvement of existing community hall at Namp		50.00	
38	Protection wall of community Burial Ground at Sibbo, village.		20.00	
39	Protection of community land at Poglek, Takilalung village.		20.00	
40	Protection of community land near Musup, Berung village.		20.00	
41	Protection of school building, Boying village.		20.00	
42	C/o RRM Retaining wall at Kamcho Sekh Joram		20.00	
43	construction of community fencing, Rengging village.		20.00	
44	Protection of community Burial ground at runne village (Rs 15 lakhs)+ Protection of community land at Tolon, Yagrung village (Rs 15 lakhs)each.		30.00	
45	Protection of community land at Tolon, Tekang village (Rs 15 lakh) + protection of community land at Poglek, sibut village (Rs 15 lakhs)+ protection of community land at Napit (Rs 10 lakhs		40.00	
46	C/o retaining wall at T/T Boso colony Seppa.		30.00	
47	C/o land protection wall at Tanialand near kameng Tambe type-II Seppa.		50.00	
48	C/o land protection wall at Wairiang Agri field at Nari Camp.		50.00	
49	C/o playgorund at Dai Apung school at Seppa to Chayangtajo road.		100.00	
50	C/o RRC breast wall in between Hari Bridge and Wessang at Taraland seppa.		140.00	
51	C/o MIP at Katjariang agri field at Loto Yangfo		20.00	




(Rs. in lakh)

Sl. No.	Particulars	ADA, 2017-18	RE, 2017-18	Remarks
1	2	3	4	5
52	C/o MIP Channel at Wechiarang agrifield at Chape Veo		50.00	
53	C/o flood protection work at Takme, Depi, Besor, Gongai, maney, Detak and Tabi Ripo.		50.00	
54	C/o security Fencing at Humchum village at Bichom (Ph-I)		20.00	
55	C/o Portar track from Palatari to Kadbey Nallah in Thrizino Circle		20.00	
56	C/o Link road from Jamiri-Buragaon road to upper Jamiri village(Ph-II)		20.00	
57	C/o Approach road to Power House at Bhalukpong		20.00	
58	C/o Masonry Wall at Forest Colony near DFO Office		20.00	
59	C/o Link road from Jamiri CO HQ to Humeine Agriculture area		50.00	
60	C/o CC drain with CC footstep at SSB colony Lower Bhalukpong		20.00	
61	C/o protection wall at Wanghoo		20.00	
62	C/o protection and net wall at Govt. Middle School at Leping Huda and C/o protection wal at the backside of Ita Memorial Public School, Lower Bhalukpong		20.00	
63	C/o Protection wall near FCI Godown at Jamiri point		20.00	
64	C/o Protection wall at Model village in Lower Bhalukpong		20.00	
65	C/o Protection net Wall at Community Hall in Singchung		20.00	
66	C/o protection wall at Subu Bazaar line under Thrizino circle		20.00	
67	C/o Protection wall at Dahung under Singchung Circle		20.00	
68	C/o Flood Protection Wall at Tippi under Bhalukpong circle.		30.00	
69	Construction of Protection wall at namchik river to protect 17 Mile area, Jairampur		70.00	
70	Construction of protection work at Gandhi colony, Jairampur		80.00	
71	C/o jubilee multipurpose hall at Dem village and development of flood control and anti-erosion work at A-Sector Yazali near B. Adam Residence		45.00	
72	Improvement of various MIP at Pistana, Yachuli and Yazali circle		125.00	
73	C/o bund for fish pondat Paya Hapa (Phase-II)		170.00	
74	Flood protection work at Sibia river to protect PWD bridge & adjoining agricultural land of Motum village		20.00	
75	Flood protection work on Siang river to protect agricultural land at Namsing village		20.00	
76	Flood protecton work on Kadang river to protect PWD bridge and vast WRC field		20.00	
77	Construction of CC drainage at Kiyit village		20.00	
78	Renovation of Tasong-Mobang MIC at Bodak		20.00	
79	Flood protection work at Ngopok Korong to protect WRC field at Borguli village		21.40	
80	Flood protection work at Gadum, Mer and Kongkul village		22.00	
81	Flood protection work on Ngopok River (Liingir Pooying) to protect Nopok village & adjoining agricultural land area		25.00	
82	C/o land protection work at Silluk Korong (Lugo Korong) at Silluk village		25.00	
83	Channelization of Kongkin & Tatsing river at Seram		25.00	
84	Dev. Of Play ground at Borguli village		25.00	
85	Channelization of Streams at Various locations at Motum		40.00	
86	Channelization and drainage system at Ngopok village		45.00	
87	Flood control works and channelization of river courses under Mebo Sub-Division		65.00	
88	C/O Community hall near Nyedar Namlo Seppa, C/O R/Wall at Bebo colony Seppa and C/o R/wall at Taba colony, Pampoli (10+10+15= 35 lakh)		35.00	



(Rs. in lakh)

Sl. No.	Particulars	ADA, 2017-18	RE, 2017-18	Remarks
1	2	3	4	5
89	C/o MIC at Tuwa nallah, Neking village		40.00	
90	C/O MIC at Apesoro Nallah at Sila Village, C/O MIC at Taliso nallah at Sila village, C/o MIC near Changda nallah at Yawiwa Agri Field and C/O MIC Nukosho nallah at Loffa village (10+10+13+ 15= 48 lakh)		48.00	
91	C/o Protection work at Pagia Nallah at Yallop (Tayem village.)		50.00	
92	C/o Protection work at Paro River near Govt. Primary School, Ningcho and Ningcho village.		100.00	
93	C/o RCC retaining wall against flood damage at Pacha river, Seppa.		100.00	
94	Flood Protection work at Haju River to protect Haju Khuti area		100.00	
95	Flood protection work at Nomuk village		20.00	
96	Flood control at village Yornyi at Chugang Nising, West Siang		20.00	
97	C/o MIP scheme at Joyi Kardo Tirbin		20.00	
98	C/o Retaining wall at Rekindle Rido at Meg Dong village		20.00	
99	Flood Control Dorjling at village Khandu Chukla, West Siang District		20.00	
100	C/o RCC Retaining wall at Sojh Nallah Taying Tarang village Doimukh.		20.00	
101	C/o approach road from B-Sector to Kel- Panior confluence at Yazali		20.00	
102	C/o Approach road from Poyum village to Tai Ongi suspension bridge		35.00	
103	Land protection at Tagya Tara near Art of Living, Itanagar		60.00	
104	C/o Residential Building for GA and Medical staff at Namphai HQ		100.00	
105	C/o Double Storied school building at Balingong and Kuttum village.		240.00	
106	Anti Erosion works on Nyorch river		300.00	
107	FDR works on Seram Korong to protect Benguk WRC field area		50.00	
108	C/o Irrigation Channel at Kato Namsi Nola		20.00	
109	C/o Anti Erosion Flood control at Boye River (Hibu) and C/o flood protection work at Kip Dego Kamki village. (15+15=30 lakh)		30.00	
110	C/o River Protection at Ruyi under Kamba		60.00	
111	Construction of Flood Protection wall to protect the WRSB at Bator (Ph-II)		20.00	
112	C/o Water Mill at Nangso & Dechengthang		20.00	
113	C/o Market Shed at Irgo & Yapik		20.00	
114	C/o Women cultural Hall at Mechukha		20.00	
115	C/o of Cultural Hall at Segong		20.00	
116	CC step at Dechinglipik colony & Lower Heyo Bridge point to village.		20.00	
117	C/o community Hall at Hirong		20.00	
118	C/o Boundary wall for Civil Terminal at Mechukha		20.00	
119	C/o Teacher Quarter at Karle UPS		20.00	
120	C/o Main Gate at Secondary school, Tato		25.00	
121	C/o store & other facilities for CDPO office, Mechukha		25.00	
122	C/o Crematorium at Mechukha upper		25.00	
123	C/o Crematorium at Mechukha Lower		25.00	
124	C/o CC wall at KGBV, Mechukha		30.00	
125	C/o Community Hall at Puning		30.00	
126	C/o Kebang Dere and furniture at Tato		30.00	
127	C/o Community Hall at Taking Lingtak		30.00	
128	C/o Traditional Gate at Samdencholing		30.00	
129	C/o Welcome Gate at Mechukha		30.00	
130	C/o community Hall at Karo		30.00	
131	C/o Community Hall at Mechukha		35.00	
132	Improvement and Extension of Longkuthung MIP at Saching village.		20.00	



(Rs. in lakh)

Sl. No.	Particulars	ADA, 2017-18	RE, 2017-18	Remarks
1	2	3	4	5
133	construction fo 10 Nos. of RCC MIP Head work in Khimiyang and Kantang circle		20.00	
134	Renovation and extension of MIP at Shatung WRC field at Khimiyang village		25.00	
135	Cosntruction of Shimyal MIP for Kantang, Chimsu and Hadap WRC field.		25.00	
136	C/o of Taltham MIP at Wafang village including extension of Warjathung MIP at Jongjihavi and improvement of MIP at Lungsang village		45.00	
137	Land protection works at Tirap river to protect WRC field at Khimiyang, Lungsang, Yanman, Thamjang and Ngechang village		50.00	
138	Improvement and extension of Changri, Ngojung and Langman MIP at Longkey and land protection at Rakjung MIP at Yanman village		55.00	
139	C/o RCC storm water Drainage system at Nadi Par area under Dirang Township.		500.00	
140	C/o Cluster Land protection wall at Yatdam, Namtok and Changlang circle.		100.00	
141	C/o Cluster MIC for Changlang, Yatdam and Namtok circle.		100.00	
142	C/o MIP at various villages for Taliha & Payeng circle, Upper subnsiri District.		40.00	
143	C/o retaining wall/Flood control for taliha & payeng circlces, upper subansiri District.		340.00	
144	Land protection work at Doordarhan coony ESS sector near pordung Namlo, Itanagar		100.00	
145	C/o FC work at Tarasso		50.00	
146	C/o Protection wall to protect agriculture field at Nonppu, Doimukh.		50.00	
147	Construction of Boundary wall at Resarch & Desgin centre at Doimukh		50.00	
148	C/o Guide wall along Pichola Nallah at Pichola		50.00	
149	C/o School Building at Govt. Middle Karsingsa, Banderdewa Circle.		50.00	
150	C/o School Building at Govt. Secondary school, Mani		50.00	
151	C/o Guide wall along pare River (Sangri to Huto colony, Doimukh)		50.00	
152	C/o Guide wall along pare river at Lower Koma, doimukha to protect carcase plant		50.00	
153	C/o protection work at Jote downstream of NIT Bridge (Left Bank)		50.00	
154	C/o Flood protection works to protect industry colony and private land near Chandranagar switch yard from pagla nallah, Itanagar.		100.00	
155	C/o Guide wall along soppo Nallah at Soppo village.		100.00	
156	C/o RCC Bridge over river Rillo at Poma		100.00	
157	C/O Protection structure at Press Colony, Papu Nalah		150.00	
158	C/o CC Drainage facility at VKV school Koloriang for outflow of Garbages coming from Koloriang town, New bazar area creating unhygienic to the school and its compound.		200.00	
159	Infrastructure development at Old Laiwang		50.00	
160	C/o Cluster of MIP at Various villages under Lazu, Bari-Basip, Khonsa Block/circle.		120.00	
161	C/o approach road for WRD complex at Tawang		200.00	
162	C/O CC protection wall and drainage system at P Sector, Itanagar		50.00	
163	Procurement of double engine boat at Sissen village		50.00	
164	C/O porter track at Konsing Kumku, Karo, Pangi village(20+20+10=50 Lakh)		50.00	
165	C/O porter track at Yekshi, Lokpeng, Rottung, Pangkang (K), Supsing(10X5=50 Lakh)		50.00	
166	C/o porter tract at Pangin town (20X3=60 Lakh)		60.00	
167	C/O 5 Nos porter tract at Riew village, C/o RLR at Beging at Okit area and C/o 2 nos. Of protection wall at Boleng (50+5+10= 65 lakh)		65.00	



Sl. No.	Particulars	(Rs. in lakh)			Remarks
		ADA, 2017-18	RE, 2017-18		
1	2	3	4	5	
168	C/O porter track at Yibuk, Yingku, Kinne, Parong & Sitang (5X20=100 Lakh)		75.00		
169	C/O 10 Nos porter tracks at Riga village		100.00		
170	C/O porter tract at Pangin Moruk, Pangin Moli, Tarak, Kebang & Koreng (20X5=100 Lakh)		100.00		
171	C/o Repair and upgradation of MIP under Bilat area		65.00		
172	C/o Repair and upgradation of MIP under Ruksin are		65.00		
173	C/o Repari and upgradation of MIP under Silie area		70.00		
174	C/o cluster of MIP under Jiyasika area		75.00		
175	C/o repair and upgradation of MIP under pasighat sub division		95.00		
176	C/o Repair and restoration of flood control schemes under Pasighat sub division		98.00		
177	Flood control works under silie sub-division		150.00		
178	C/o MIP channel with protection wall at Sebibo Blangang location.		20.00		
179	C/o retaining wal at Nyariwelly (Raku) Model village and C/o protection wall at back side of DC Bungalow, Seppa (10+10=20 lakh)		20.00		
180	C/o retaining wall at Pacha river at Palang Sangri place		20.00		
181	C/o protection wall at ALC line on the bank of Kuchi river		40.00		
182	C/O land protection work at Peil river at Passa, Yachuli		100.00		
183	Flood protection work over Ruksin river in East Siang District Arunachal Pradesh.		20.00		
184	Flood protection work at Rayang Moli village in East Siang Dist. Arunachal Pradesh.		25.00		
185	Flood protection work over Miklung Monam Korang Bokang Areas, Mirem, Miklung areas in East Siang District Arunachal Pradesh.		30.00		
186	C/o compound wall in an around Sika Bamin Dere C/o community fencing at Miklung village in East Siang Dist. Arunachal Pradesh.		30.00		
187	C/o CC drain over Boksam Nallah Ruksin and C/o CC drain from D. Siram residence to the PLT road culvert in Ledum in East Siang District Arunachal Pradesh. (18+15=33 lakh)		33.00		
188	Flood control work on Kemi river to protect Rani Secondary School at Rani in East Siang District Arunachal Pradesh		40.00		
189	C/o Flood protection work over Sika near Oling Gao's residence, over Latu river near Kashturvah school at Mirem and over Ruksin at Ruksin Moli village (300 mtrs.) in East Siang District Arunachal Pradesh.		45.00		
190	Infrastructure development for rural Housing under 37th West Pasighat Assembly Constituency. (Sh: CGI sheet, etc.)		77.00		
191	C/o 5 no Class room at Primary school, Langik		20.00		
192	Flood control work at De-dolo village		30.00		
193	Upgradation of various MIPS under Aalo West Block		200.00		
194	C/o Internal Mopaya vilage road.		25.00		
195	C/o Boundary wall at ADC's Residence and higher secondary school, deomali		25.00		
196	C/o class room at Soha secondary school		40.00		
197	C/o Fishery Pond in different villages, Deomali.		50.00		
198	C/o Boundary wall at Amusement Park Deomali & with Internal CC Path		50.00		
199	C/o BDO Namsang & SDAO residence at Deomali		50.00		
200	C/o weaving centre (Turet) & common bachelor barrack at Deomali		60.00		
201	C/o Irrigation channel, culvert, Anti-erosion and Approach road for Agriculture field at Deomali.		100.00		
202	C/o Flood protection of Agriculture land, Deomali		100.00		
203	C/o traditional community Hall at New Doidam, Mopaya, Makat, Lamlo and Soha villages.		100.00		
204	C/o Boys dormitory at Mahabodhi Centre, Deomali		100.00		



(Rs. in lakh)

Sl. No.	Particulars	ADA, 2017-18	RE, 2017-18	Remarks
1	2	3	4	5
205	C/O land Protection & development of MI Channels under Borduria - Bogapani		100.00	
206	Land development under Borduria Bogapani near Terat and Tessa rivers.		100.00	
207	Bank revetment works at Deobeel village on Noa Dihing river		100.00	
208	Bank revetment works at Mengkeng Miri village in Noa Dihing river.		100.00	
209	C/O road from Ruchigeka to Old Puru		300.00	
210	C/o CAD works at Pakke-Kessang		200.00	
211	Improvement of existing MIPs under Kanubari and Lawnu		25.00	
212	C/o MIP at Tizonpong at Ozakho village		35.00	
213	C/o approach road from Mala (Mopakhat) at TAH road		100.00	
214	C/o slab culverts at the following villages: Votnu- 5 nos, Khasa- 3 nos, Konsa- 4 nos, Jagan- 3 nos and Ngissa- 3 nos (@ Rs.5.00 lakh each x 18 Nos)		90.00	
215	Protection of Tajum Middle school Building.		20.00	
216	C/o R/wall at kameng river co-operative line(Ph-I)		25.00	
217	C/o CC channel at Teli-Moi Happa at Pech village		20.00	
218	Protection work at Pech Hoj.		20.00	
219	Protection work at Upper Pech near Taba Tapu residence.		20.00	
220	C/o protection wall at Totpu village Near Baptist Church		20.00	
221	C/o Protection works at Nyokum Potu, Parang		20.00	
222	C/o protection work at govt., Residential school Playground at Pape Sango under Leporiang school.		25.00	
223	C/o Radar MIP at Ompuli		30.00	
224	Flood protection work at Paya Nallah		30.00	
225	Restoration of flood damage at Nainital Pobu Model village, Naharlagun		30.00	
226	C/O boundary wall at CO Office building Etalin HQ		40.00	
227	C/O boundary wall of community building at Athunli		20.00	
228	C/O boundary wall of Primary School Athunli		20.00	
229	C/O Protection wall at Maliney Micro Hydel		20.00	
230	C/o Flood protection at Kuh Nallah at Cricle head quarter Etalin		24.00	
231	Flood protection works in Mechuka Circle		150.00	
232	C/o MIP at Katjariang Agri field at Loto Yanfo PH-II		30.00	
233	Flood protection work to protect pachin Happa at Naharlagun colony (FDR)		150.00	
234	C/O Storm water drain and retaining wall at Govt Middle School, Bongleng		20.00	
235	C/O Canteen for Judicial Magistrate cum Civil Judge Court at Tawang		30.00	
236	C/O building and boundary wall for Primary Health Centre (PHC) & Primary Health Sub-centre at Piyong Circle, Namsai distt.		100.00	
237	C/O storm water drainage at Govt. Sec. School Lhou		40.00	
238	C/O Co-operative Godown at Bongleng village		22.00	
239	C/o protection Wall at Namchnag area along paji river, Sangram, kurung kumey		50.00	
240	C/o Protection Wall at Dai Yarda large Cardamom Garden at 'o'point sangram		50.00	
241	c/o Land protection at Govt. middle School Pagha Play, Kurung Kumey District		50.00	
242	C/O borewell including storage tank under WRD Division Pasighat		100.00	
243	maintenance of MIP schemes under WR Sub-Division Aalo		200.00	
244	Flood control work under Sagalee Division		150.00	
245	Flood protection works at Left bank of Kedang river under Dambukl Sub-Divn.		100.00	
246	C/O road from NH 13 (Wessang) to T/Yangje village (5.5 Km) SH:- FC, Culvert, Retaining wall, CC drain		200.00	
247	Land protection work at Midpu-II		100.00	



(Rs. in lakh)				
Sl. No.	Particulars	ADA, 2017-18	RE, 2017-18	Remarks
1	2	3	4	5
248	Land protection works at Remi Korong Miklung area		50.00	
249	Flood Protection works on Remi Tatan Boksam area at Mirem		30.00	
250	C/O LP work and pucca MIC at WRC field (Nokchun Pojun) in Longding District		20.00	
251	C/O RCC retaining wall at Upper Dobam village under Banderdewwa circle		100.00	
252	Flood protection works in Lali Korong, Pasighat		50.00	
253	C/o RCC R/wall at general ground Gensi		50.00	
254	C/o Playground at various village under 28th Likabali Assembly constituency namely :- TANGO DITTEN, SIBE, YACHUGI-GARU, DURPAI, CHAMPAKCHOJO, TATAMORI AND HIME		100.00	
255	C/o RCC Retaining Wall at Police colony, seppa		25.00	
256	c/o Protection wall at sarik soko under Koloriang sub division		25.00	
257	Flood control work in right bank of deniming River in between Tellaling bridge and Julukbani		25.00	
258	FDR work at Kundil in Parbuk		25.00	
259	C/o Earthen Embankment near jethu River right near kupung tea Estate at Wingko		25.00	
260	C/o Solung Giidii Notko cum community Hall at Katan		50.00	
261	C/o CC Road from TAH to Mani village		50.00	
262	Infrastructural development of ME School Angu		90.00	
263	C/o RCC flood control works at Paga Tara		45.00	
264	C/o RCC retaining wall at C Sector, Itanagar		25.00	
265	Bank revetment works at Lekang Gohain under Lekang circle		200.00	
266	C/O Storm water drain at Upper Bhalukpong		150.00	
	Total (III)	0.00	17437.40	
	Total (I+II+III)	5943.64	38320.81	
IV	Central/Centrally Sponsored Schemes(CSSs)			
1	PMKSY (Har Khet Ko Pani)	2500.00		Allocation is purely indicative and utilization of fund is subject to actual release of fund from concerned Ministry/ Department of GoI
	(i) Minor irrigation	0.00	2051.48	
	(ii) CADWM	0.00	0.00	
2	Accelerated Irrigation Benefit and Flood Management Programme	0.00	2369.32	
3	Pradhan Mantri Krishi Sinchai Yojana (Per Drop More Crop)	0.00	130.00	
4	Development of Water Resources Information System	22.00	0.00	
5	Flood Management Programme (CASP)	3000.00	1068.00	
6	Irrigation Census	0.00	51.15	
7	Rationalisation of minor irrigation System	0.00	16.54	
	Total (IV)	5522.00	5686.49	
	Grand Total (I+II+III+IV)	11465.64	44007.30	

